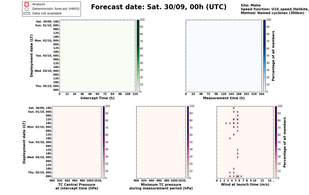
Analysis
Deterministic forecast (HRES)
Data not available
Forecast date: Sat. 30/09, 00h (UTC)
Site: Plaine
Speed function: V10 (speed_fetch3a_3)
Method: Tracking (08/09km/h)
Sat. 30/09, 18h
Sun. 01/10, 00h
Sun. 01/10, 06h
Sun. 01/10, 12h
Sun. 01/10, 18h
Mon. 02/10, 00h
Mon. 02/10, 06h
Mon. 02/10, 18h
Tue. 03/10, 06h
Tue. 03/10, 18h
Wed. 04/10, 06h
Thu. 05/10, 06h
Speed function (V10)
Intercept time (h)
Measurement time (h)
Percentage of all members
TC Central Pressure at intercept time (hPa)
Minimum TC pressure during measurement period (hPa)
Wind at launch time (m/s)
Minimum of pressure within 300km at intercept time (hPa)
Deepest minimum of pressure within 300km during measurement period
Integrated RW2 (m/s)


Sat. 30/09, 18h (LT)
Sun. 01/10, 00h (LT)
Sun. 01/10, 06h (LT)
Sun. 01/10, 12h (LT)
Sun. 01/10, 18h (LT)
Mon. 02/10, 00h (LT)
Mon. 02/10, 06h (LT)
Mon. 02/10, 18h (LT)
Tue. 03/10, 06h (LT)
Tue. 03/10, 18h (LT)
Wed. 04/10, 06h (LT)
Thu. 05/10, 06h (LT)
Maximum forecast trajectory duration : 10 days
Intercept distance: 100km
Intercept time: 24h
Intercept RW2 (HRES): 30km/h
Intercept RW2 (ENS): 30km/h
Site: Plaine
Forecast date: Sat. 30/09, 00h (UTC)
Speed function: V10 (speed_fetch3a_3)
Deployment date: Sat. 30/09, 18h (UTC)
No interception
Interception from Named cyclone
Interception from Tracked
Interception from both
HRES
Percentage of flying balloons within a TC as a function of flight time
Nested cyclones forecast - Number of EPS orbits (100km)
40°E
60°E
80°E
100°E
30°S
20°S
10°S


Analysis
Deterministic forecast (HRES)
Data not available
Forecast date: Sat. 30/09, 00h (UTC)
Site: Plaine
Speed function: V10 (speed_fetch3a_3)
Method: Tracking (08/09km/h)
Sat. 30/09, 18h
Sun. 01/10, 00h
Sun. 01/10, 06h
Sun. 01/10, 12h
Sun. 01/10, 18h
Mon. 02/10, 00h
Mon. 02/10, 06h
Mon. 02/10, 18h
Tue. 03/10, 06h
Tue. 03/10, 18h
Wed. 04/10, 06h
Thu. 05/10, 06h
Deployment date (Local)
Intercept time (h)
Measurement time (h)
Percentage of all members
Minimum of pressure within 300km at intercept time (hPa)
Deepest minimum of pressure within 300km during measurement period
Integrated RW2 (m/s)

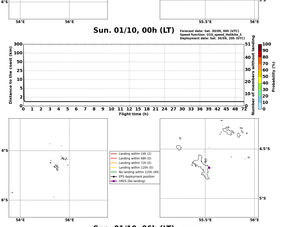
Sat. 30/09, 18h (LT)
Sun. 01/10, 00h (LT)
Sun. 01/10, 06h (LT)
Sun. 01/10, 12h (LT)
Sun. 01/10, 18h (LT)
Mon. 02/10, 00h (LT)
Mon. 02/10, 06h (LT)
Mon. 02/10, 18h (LT)
Tue. 03/10, 06h (LT)
Tue. 03/10, 18h (LT)
Wed. 04/10, 06h (LT)
Thu. 05/10, 06h (LT)
Forecast date: Sat. 30/09, 00h (UTC)
Speed function: V10 (speed_fetch3a_3)
Deployment date: Sat. 30/09, 18h (UTC)
Distance to the coast (km)
Flight time (h)
Percentage of all members
Landing within 24h (U)
Landing within 48h (U)
Landing within 72h (U)
Landing within 120h (U)
No landing within 120h (U)
Landing within 120h (D)
No landing within 120h (D)
EPS deployment position
HRES (No landing)
54°E
56°E
55.5°E
56°E
4°S
4.5°S
5°S