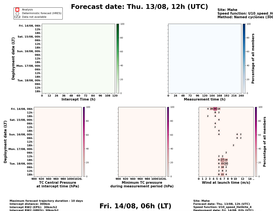
Forecast date: Thu. 13/08, 12h (UTC)
Station
Observations forecast (VRB)
Data not available
Site: Pleha
Speed function: U10_speed_Holthuijs_4
Method: Normal cyclones (300km)
Fri. 14/08, 06h
Fri. 14/08, 00h
Thu. 13/08, 18h
Thu. 13/08, 12h
Deployment date (local)
Intercept Time (h)
Percentage of all numbers
Fri. 14/08, 06h
Fri. 14/08, 00h
Thu. 13/08, 18h
Thu. 13/08, 12h
Deployment date (GLT)
TC Central Pressure
at intercept time (hPa)
Minimum TC pressure
during measurement period (hPa)
Wind at launch time (m/s)

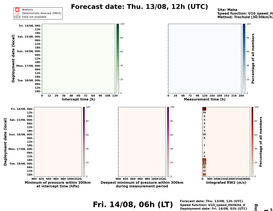
Forecast date: Thu. 13/08, 12h (UTC)
Station
Data not available
Site: Pleha
Speed function: U10_speed_Holthuijs_4
Method: Tracked (30/30km/h2)
Fri. 14/08, 06h
Fri. 14/08, 00h
Thu. 13/08, 18h
Thu. 13/08, 12h
Deployment date (local)
Intercept Time (h)
Measurement Time (h)
Percentage of all numbers
Fri. 14/08, 06h
Fri. 14/08, 00h
Thu. 13/08, 18h
Thu. 13/08, 12h
Deployment date (local)
Minimum of pressure within 300km
during measurement period
Deepest minimum of pressure within 300km
during measurement period
Integrated RW2 (m/s)

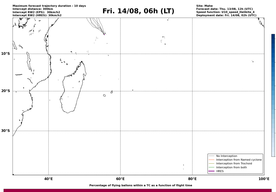
Fri. 14/08, 06h (LT)
Maximum forward trajectory duration: 10 days
Intercept distance: 300km
Intercept RW2 (2PD): 20km/s
Intercept RW2 (1PD): 20km/s
Site: Pleha
Forecast date: Thu. 13/08, 12h (UTC)
Speed function: U10_speed_Holthuijs_4
Deployment date: Fri. 14/08, 06h (LT)
No intercepts
Intercepts from Nominal cyclones
Intercepts from Tracked
Intercepts from both
HM21
Percentage of flying balloons within a TC as a function of flight time
Nominal cyclones forward - Number of IPs within 100km

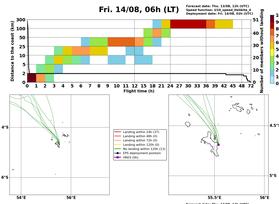
Fri. 14/08, 06h (LT)
Forecast date: Thu. 13/08, 12h (UTC)
Speed function: U10_speed_Holthuijs_4
Deployment date: Fri. 14/08, 06h (LT)
Distance to the coast (km)
Flight time (h)
Number of positions in surface landing
Probability (%)
Landing within 24h (1T)
Landing within 48h (0)
Landing within 72h (0)
Landing within 120h (0)
No landing within 120h (0)
1PD deployment position
HM21 (No landing)
Fri. 14/08, 06h
Fri. 14/08, 00h
Thu. 13/08, 18h
Thu. 13/08, 12h
Deployment date (local)
Distance to the coast (km)
Longitude
Latitude

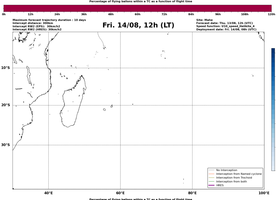
Fri. 14/08, 12h (LT)
Maximum forward trajectory duration: 10 days
Intercept distance: 300km
Intercept RW2 (2PD): 20km/s
Intercept RW2 (1PD): 20km/s
Site: Pleha
Forecast date: Thu. 13/08, 12h (UTC)
Speed function: U10_speed_Holthuijs_4
Deployment date: Fri. 14/08, 12h (LT)
No intercepts
Intercepts from Nominal cyclones
Intercepts from Tracked
Intercepts from both
HM21
Percentage of flying balloons within a TC as a function of flight time
Nominal cyclones forward - Number of IPs within 100km

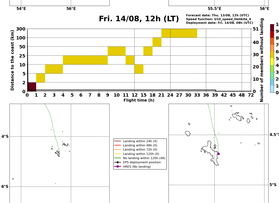
Fri. 14/08, 12h (LT)
Forecast date: Thu. 13/08, 12h (UTC)
Speed function: U10_speed_Holthuijs_4
Deployment date: Fri. 14/08, 12h (LT)
Distance to the coast (km)
Flight time (h)
Number of positions in surface landing
Probability (%)
Landing within 24h (1T)
Landing within 48h (0)
Landing within 72h (0)
Landing within 120h (0)
No landing within 120h (40)
1PD deployment position
HM21 (No landing)
Fri. 14/08, 12h
Fri. 14/08, 00h
Thu. 13/08, 18h
Thu. 13/08, 12h
Deployment date (local)
Distance to the coast (km)
Longitude
Latitude

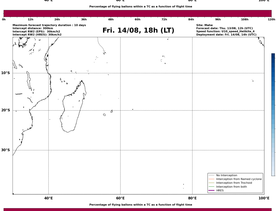
Fri. 14/08, 18h (LT)
Maximum forward trajectory duration: 10 days
Intercept distance: 300km
Intercept RW2 (2PD): 20km/s
Intercept RW2 (1PD): 20km/s
Site: Pleha
Forecast date: Thu. 13/08, 12h (UTC)
Speed function: U10_speed_Holthuijs_4
Deployment date: Fri. 14/08, 18h (LT)
No intercepts
Intercepts from Nominal cyclones
Intercepts from Tracked
Intercepts from both
HM21
Percentage of flying balloons within a TC as a function of flight time
Nominal cyclones forward - Number of IPs within 100km

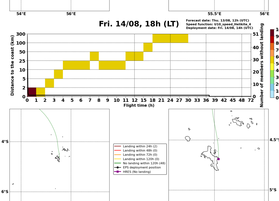
Fri. 14/08, 18h (LT)
Forecast date: Thu. 13/08, 12h (UTC)
Speed function: U10_speed_Holthuijs_4
Deployment date: Fri. 14/08, 18h (LT)
Distance to the coast (km)
Flight time (h)
Number of positions in surface landing
Probability (%)
Landing within 24h (1T)
Landing within 48h (0)
Landing within 72h (0)
Landing within 120h (0)
No landing within 120h (40)
1PD deployment position
HM21 (No landing)
Fri. 14/08, 18h
Fri. 14/08, 12h
Thu. 13/08, 18h
Thu. 13/08, 12h
Deployment date (local)
Distance to the coast (km)
Longitude
Latitude

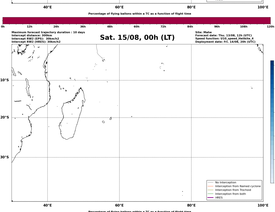
Sat. 15/08, 00h (LT)
Maximum forward trajectory duration: 10 days
Intercept distance: 300km
Intercept RW2 (2PD): 20km/s
Intercept RW2 (1PD): 20km/s
Site: Pleha
Forecast date: Thu. 13/08, 12h (UTC)
Speed function: U10_speed_Holthuijs_4
Deployment date: Sat. 15/08, 00h (LT)
No intercepts
Intercepts from Nominal cyclones
Intercepts from Tracked
Intercepts from both
HM21
Percentage of flying balloons within a TC as a function of flight time
Nominal cyclones forward - Number of IPs within 100km


Sat. 15/08, 00h (LT)
Forecast date: Thu. 13/08, 12h (UTC)
Speed function: U10_speed_Holthuijs_4
Deployment date: Sat. 15/08, 00h (LT)
Distance to the coast (km)
Flight time (h)
Number of positions in surface landing
Probability (%)
Landing within 24h (1T)
Landing within 48h (0)
Landing within 72h (0)
Landing within 120h (0)
No landing within 120h (40)
1PD deployment position
HM21 (No landing)
Sat. 15/08, 00h
Sat. 15/08, 06h
Sat. 15/08, 12h
Thu. 13/08, 18h
Thu. 13/08, 12h
Deployment date (local)
Distance to the coast (km)
Longitude
Latitude

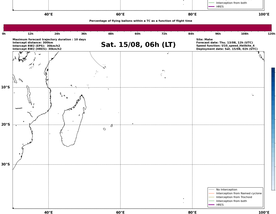
Sat. 15/08, 06h (LT)
Maximum forward trajectory duration: 10 days
Intercept distance: 300km
Intercept RW2 (2PD): 20km/s
Intercept RW2 (1PD): 20km/s
Site: Pleha
Forecast date: Thu. 13/08, 12h (UTC)
Speed function: U10_speed_Holthuijs_4
Deployment date: Sat. 15/08, 06h (LT)
No intercepts
Intercepts from Nominal cyclones
Intercepts from Tracked
Intercepts from both
HM21
Percentage of flying balloons within a TC as a function of flight time
Nominal cyclones forward - Number of IPs within 100km


Sat. 15/08, 06h (LT)
Forecast date: Thu. 13/08, 12h (UTC)
Speed function: U10_speed_Holthuijs_4
Deployment date: Sat. 15/08, 06h (LT)
Distance to the coast (km)
Flight time (h)
Number of positions in surface landing
Probability (%)
Landing within 24h (1T)
Landing within 48h (0)
Landing within 72h (0)
Landing within 120h (0)
No landing within 120h (40)
1PD deployment position
HM21 (No landing)
Sat. 15/08, 06h
Sat. 15/08, 12h
Thu. 13/08, 18h
Thu. 13/08, 12h
Deployment date (local)
Distance to the coast (km)
Longitude
Latitude

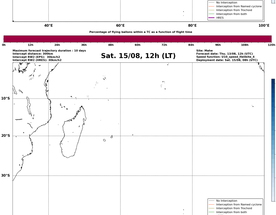
Sat. 15/08, 12h (LT)
Maximum forward trajectory duration: 10 days
Intercept distance: 300km
Intercept RW2 (2PD): 20km/s
Intercept RW2 (1PD): 20km/s
Site: Pleha
Forecast date: Thu. 13/08, 12h (UTC)
Speed function: U10_speed_Holthuijs_4
Deployment date: Sat. 15/08, 12h (LT)
No intercepts
Intercepts from Nominal cyclones
Intercepts from Tracked
Intercepts from both
HM21
Percentage of flying balloons within a TC as a function of flight time
Nominal cyclones forward - Number of IPs within 100km


Sat. 15/08, 12h (LT)
Forecast date: Thu. 13/08, 12h (UTC)
Speed function: U10_speed_Holthuijs_4
Deployment date: Sat. 15/08, 12h (LT)
Distance to the coast (km)
Flight time (h)
Number of positions in surface landing
Probability (%)
Landing within 24h (1T)
Landing within 48h (0)
Landing within 72h (0)
Landing within 120h (0)
No landing within 120h (40)
1PD deployment position
HM21 (No landing)
Sat. 15/08, 12h
Sat. 15/08, 18h
Thu. 13/08, 18h
Thu. 13/08, 12h
Deployment date (local)
Distance to the coast (km)
Longitude
Latitude

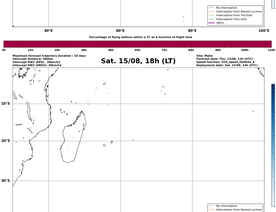
Sat. 15/08, 18h (LT)
Maximum forward trajectory duration: 10 days
Intercept distance: 300km
Intercept RW2 (2PD): 20km/s
Intercept RW2 (1PD): 20km/s
Site: Pleha
Forecast date: Thu. 13/08, 12h (UTC)
Speed function: U10_speed_Holthuijs_4
Deployment date: Sat. 15/08, 18h (LT)
No intercepts
Intercepts from Nominal cyclones
Intercepts from Tracked
Intercepts from both
HM21
Percentage of flying balloons within a TC as a function of flight time
Nominal cyclones forward - Number of IPs within 100km

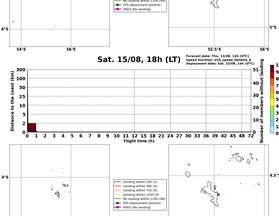
Sat. 15/08, 18h (LT)
Forecast date: Thu. 13/08, 12h (UTC)
Speed function: U10_speed_Holthuijs_4
Deployment date: Sat. 15/08, 18h (LT)
Distance to the coast (km)
Flight time (h)
Number of positions in surface landing
Probability (%)
Landing within 24h (1T)
Landing within 48h (0)
Landing within 72h (0)
Landing within 120h (0)
No landing within 120h (40)
1PD deployment position
HM21 (No landing)
Sat. 15/08, 18h
Sun. 16/08, 06h
Sun. 16/08, 18h
Thu. 13/08, 18h
Thu. 13/08, 12h
Deployment date (local)
Distance to the coast (km)
Longitude
Latitude

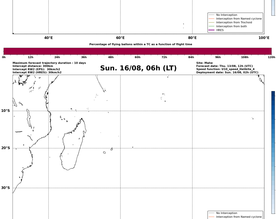
Sun. 16/08, 06h (LT)
Maximum forward trajectory duration: 10 days
Intercept distance: 300km
Intercept RW2 (2PD): 20km/s
Intercept RW2 (1PD): 20km/s
Site: Pleha
Forecast date: Thu. 13/08, 12h (UTC)
Speed function: U10_speed_Holthuijs_4
Deployment date: Sun. 16/08, 06h (LT)
No intercepts
Intercepts from Nominal cyclones
Intercepts from Tracked
Intercepts from both
HM21
Percentage of flying balloons within a TC as a function of flight time
Nominal cyclones forward - Number of IPs within 100km

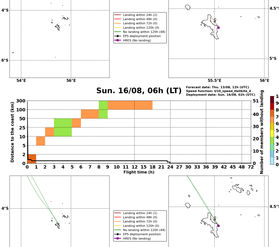
Sun. 16/08, 06h (LT)
Forecast date: Thu. 13/08, 12h (UTC)
Speed function: U10_speed_Holthuijs_4
Deployment date: Sun. 16/08, 06h (LT)
Distance to the coast (km)
Flight time (h)
Number of positions in surface landing
Probability (%)
Landing within 24h (1T)
Landing within 48h (0)
Landing within 72h (0)
Landing within 120h (0)
No landing within 120h (40)
1PD deployment position
HM21 (No landing)
Sun. 16/08, 06h
Sun. 16/08, 18h
Thu. 13/08, 18h
Thu. 13/08, 12h
Deployment date (local)
Distance to the coast (km)
Longitude
Latitude

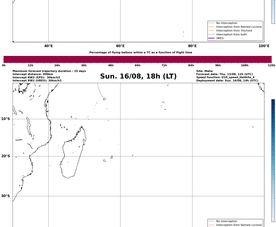
Sun. 16/08, 18h (LT)
Maximum forward trajectory duration: 10 days
Intercept distance: 300km
Intercept RW2 (2PD): 20km/s
Intercept RW2 (1PD): 20km/s
Site: Pleha
Forecast date: Thu. 13/08, 12h (UTC)
Speed function: U10_speed_Holthuijs_4
Deployment date: Sun. 16/08, 18h (LT)
No intercepts
Intercepts from Nominal cyclones
Intercepts from Tracked
Intercepts from both
HM21
Percentage of flying balloons within a TC as a function of flight time
Nominal cyclones forward - Number of IPs within 100km


Sun. 16/08, 18h (LT)
Forecast date: Thu. 13/08, 12h (UTC)
Speed function: U10_speed_Holthuijs_4
Deployment date: Sun. 16/08, 18h (LT)
Distance to the coast (km)
Flight time (h)
Number of positions in surface landing
Probability (%)
Landing within 24h (1T)
Landing within 48h (0)
Landing within 72h (0)
Landing within 120h (0)
No landing within 120h (40)
1PD deployment position
HM21 (No landing)
Sun. 16/08, 18h
Mon. 17/08, 06h
Mon. 17/08, 18h
Thu. 13/08, 18h
Thu. 13/08, 12h
Deployment date (local)
Distance to the coast (km)
Longitude
Latitude

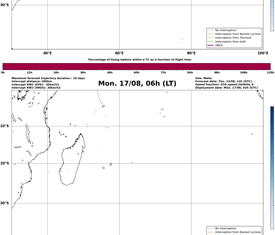
Mon. 17/08, 06h (LT)
Maximum forward trajectory duration: 10 days
Intercept distance: 300km
Intercept RW2 (2PD): 20km/s
Intercept RW2 (1PD): 20km/s
Site: Pleha
Forecast date: Thu. 13/08, 12h (UTC)
Speed function: U10_speed_Holthuijs_4
Deployment date: Mon. 17/08, 06h (LT)
No intercepts
Intercepts from Nominal cyclones
Intercepts from Tracked
Intercepts from both
HM21
Percentage of flying balloons within a TC as a function of flight time
Nominal cyclones forward - Number of IPs within 100km

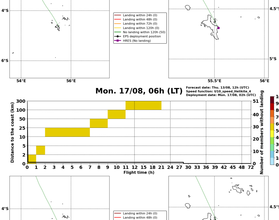
Mon. 17/08, 06h (LT)
Forecast date: Thu. 13/08, 12h (UTC)
Speed function: U10_speed_Holthuijs_4
Deployment date: Mon. 17/08, 06h (LT)
Distance to the coast (km)
Flight time (h)
Number of positions in surface landing
Probability (%)
Landing within 24h (1T)
Landing within 48h (0)
Landing within 72h (0)
Landing within 120h (0)
No landing within 120h (40)
1PD deployment position
HM21 (No landing)
Mon. 17/08, 06h
Mon. 17/08, 18h
Thu. 13/08, 18h
Thu. 13/08, 12h
Deployment date (local)
Distance to the coast (km)
Longitude
Latitude

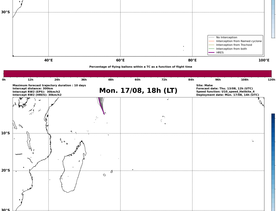
Mon. 17/08, 18h (LT)
Maximum forward trajectory duration: 10 days
Intercept distance: 300km
Intercept RW2 (2PD): 20km/s
Intercept RW2 (1PD): 20km/s
Site: Pleha
Forecast date: Thu. 13/08, 12h (UTC)
Speed function: U10_speed_Holthuijs_4
Deployment date: Mon. 17/08, 18h (LT)
No intercepts
Intercepts from Nominal cyclones
Intercepts from Tracked
Intercepts from both
HM21
Percentage of flying balloons within a TC as a function of flight time
Nominal cyclones forward - Number of IPs within 100km


Mon. 17/08, 18h (LT)
Forecast date: Thu. 13/08, 12h (UTC)
Speed function: U10_speed_Holthuijs_4
Deployment date: Mon. 17/08, 18h (LT)
Distance to the coast (km)
Flight time (h)
Number of positions in surface landing
Probability (%)
Landing within 24h (1T)
Landing within 48h (0)
Landing within 72h (0)
Landing within 120h (0)
No landing within 120h (40)
1PD deployment position
HM21 (No landing)
Mon. 17/08, 18h
Tue. 18/08, 18h
Thu. 13/08, 18h
Thu. 13/08, 12h
Deployment date (local)
Distance to the coast (km)
Longitude
Latitude

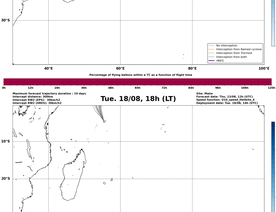
Tue. 18/08, 18h (LT)
Maximum forward trajectory duration: 10 days
Intercept distance: 300km
Intercept RW2 (2PD): 20km/s
Intercept RW2 (1PD): 20km/s
Site: Pleha
Forecast date: Thu. 13/08, 12h (UTC)
Speed function: U10_speed_Holthuijs_4
Deployment date: Tue. 18/08, 18h (LT)
No intercepts
Intercepts from Nominal cyclones
Intercepts from Tracked
Intercepts from both
HM21
Percentage of flying balloons within a TC as a function of flight time
Nominal cyclones forward - Number of IPs within 100km

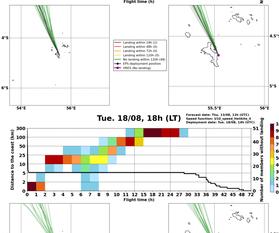
Tue. 18/08, 18h (LT)
Forecast date: Thu. 13/08, 12h (UTC)
Speed function: U10_speed_Holthuijs_4
Deployment date: Tue. 18/08, 18h (LT)
Distance to the coast (km)
Flight time (h)
Number of positions in surface landing
Probability (%)
Landing within 24h (1T)
Landing within 48h (0)
Landing within 72h (0)
Landing within 120h (0)
No landing within 120h (40)
1PD deployment position
HM21 (No landing)
Tue. 18/08, 18h
Thu. 13/08, 18h
Thu. 13/08, 12h
Deployment date (local)
Distance to the coast (km)
Longitude
Latitude