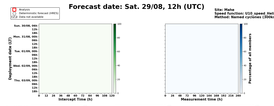
Station
Operational forecast (HRES)
Data not available
Forecast date: Sat. 29/08, 12h (UTC)
Site: Plelo
Speed function: U10_speed_Holthuijs_4
Method: Normal cyclones (300km)
Sun. 30/08, 00h
Mon. 31/08, 00h
Tue. 01/09, 00h
Wed. 02/09, 00h
Thu. 03/09, 00h
Deployment date (local)
Sun. 30/08, 06h
Mon. 31/08, 06h
Tue. 01/09, 06h
Wed. 02/09, 06h
Thu. 03/09, 06h
Deployment date (UT)
0h
12h
24h
36h
48h
60h
72h
96h
120h
144h
168h
Intercept Time (h)
Measurement Time (h)
Percentage of all numbers
TC Central Pressure at intercept time (hPa)
Minimum TC pressure during measurement period (hPa)
Wind at launch time (m/s)
Minimum of pressure within 300km at intercept time (hPa)
Deepest minimum of pressure within 300km during measurement period
Integrated RW2 (m/s)

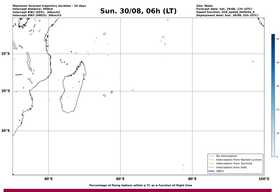
Sun. 30/08, 06h (LT)
Maximum forecast trajectory duration: 10 days
Intercept distance: 100km
Intercept RW2 (m/s): 10km/s
Deployment date: Sun. 30/08, 06h (UT)
Site: Plelo
Forecast date: Sat. 29/08, 12h (UTC)
Speed function: U10_speed_Holthuijs_4
Method: Normal cyclones (300km)
No interception
Interception from Normal cyclones
Interception from Tactical
Interception from both
HRES
Percentage of flying balloons within a TC as a function of flight time
Normal cyclones forecast - Number of GPS series (100km)

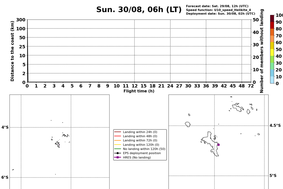
Sun. 30/08, 06h (LT)
Forecast date: Sat. 29/08, 12h (UTC)
Speed function: U10_speed_Holthuijs_4
Deployment date: Sun. 30/08, 06h (UT)
Distance to the coast (km)
Flight time (h)
Number of positions in the buffer
Probability (%)
Landing within 24h (D)
Landing within 48h (D)
Landing within 72h (D)
Landing within 120h (D)
No landing within 120h (HR)
3% deployment position
HRES (No landing)

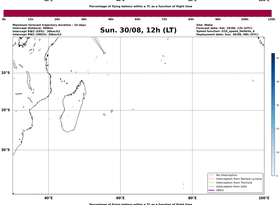
Sun. 30/08, 12h (LT)
Maximum forecast trajectory duration: 10 days
Intercept distance: 100km
Intercept RW2 (m/s): 10km/s
Deployment date: Sun. 30/08, 12h (UT)
Site: Plelo
Forecast date: Sat. 29/08, 12h (UTC)
Speed function: U10_speed_Holthuijs_4
Method: Normal cyclones (300km)
No interception
Interception from Normal cyclones
Interception from Tactical
Interception from both
HRES
Percentage of flying balloons within a TC as a function of flight time
Normal cyclones forecast - Number of GPS series (100km)

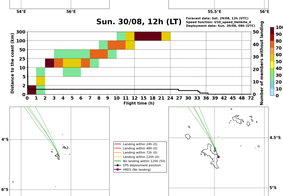
Sun. 30/08, 12h (LT)
Forecast date: Sat. 29/08, 12h (UTC)
Speed function: U10_speed_Holthuijs_4
Deployment date: Sun. 30/08, 12h (UT)
Distance to the coast (km)
Flight time (h)
Number of positions in the buffer
Probability (%)
Landing within 24h (D)
Landing within 48h (D)
Landing within 72h (D)
Landing within 120h (D)
No landing within 120h (HR)
3% deployment position
HRES (No landing)

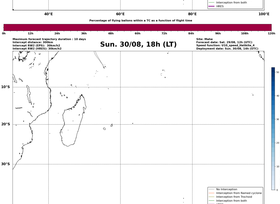
Sun. 30/08, 18h (LT)
Maximum forecast trajectory duration: 10 days
Intercept distance: 100km
Intercept RW2 (m/s): 10km/s
Deployment date: Sun. 30/08, 18h (UT)
Site: Plelo
Forecast date: Sat. 29/08, 12h (UTC)
Speed function: U10_speed_Holthuijs_4
Method: Normal cyclones (300km)
No interception
Interception from Normal cyclones
Interception from Tactical
Interception from both
HRES
Percentage of flying balloons within a TC as a function of flight time
Normal cyclones forecast - Number of GPS series (100km)

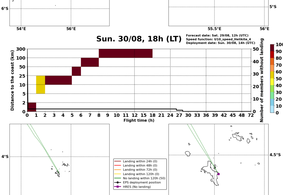
Sun. 30/08, 18h (LT)
Forecast date: Sat. 29/08, 12h (UTC)
Speed function: U10_speed_Holthuijs_4
Deployment date: Sun. 30/08, 18h (UT)
Distance to the coast (km)
Flight time (h)
Number of positions in the buffer
Probability (%)
Landing within 24h (D)
Landing within 48h (D)
Landing within 72h (D)
Landing within 120h (D)
No landing within 120h (HR)
3% deployment position
HRES (No landing)

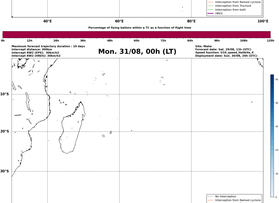
Mon. 31/08, 00h (LT)
Maximum forecast trajectory duration: 10 days
Intercept distance: 100km
Intercept RW2 (m/s): 10km/s
Deployment date: Mon. 31/08, 00h (UT)
Site: Plelo
Forecast date: Sat. 29/08, 12h (UTC)
Speed function: U10_speed_Holthuijs_4
Method: Normal cyclones (300km)
No interception
Interception from Normal cyclones
Interception from Tactical
Interception from both
HRES
Percentage of flying balloons within a TC as a function of flight time
Normal cyclones forecast - Number of GPS series (100km)


Mon. 31/08, 00h (LT)
Forecast date: Sat. 29/08, 12h (UTC)
Speed function: U10_speed_Holthuijs_4
Deployment date: Mon. 31/08, 00h (UT)
Distance to the coast (km)
Flight time (h)
Number of positions in the buffer
Probability (%)
Landing within 24h (D)
Landing within 48h (D)
Landing within 72h (D)
Landing within 120h (D)
No landing within 120h (HR)
3% deployment position
HRES (No landing)

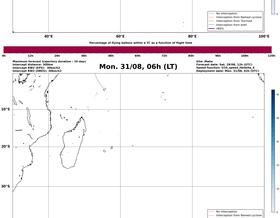
Mon. 31/08, 06h (LT)
Maximum forecast trajectory duration: 10 days
Intercept distance: 100km
Intercept RW2 (m/s): 10km/s
Deployment date: Mon. 31/08, 06h (UT)
Site: Plelo
Forecast date: Sat. 29/08, 12h (UTC)
Speed function: U10_speed_Holthuijs_4
Method: Normal cyclones (300km)
No interception
Interception from Normal cyclones
Interception from Tactical
Interception from both
HRES
Percentage of flying balloons within a TC as a function of flight time
Normal cyclones forecast - Number of GPS series (100km)

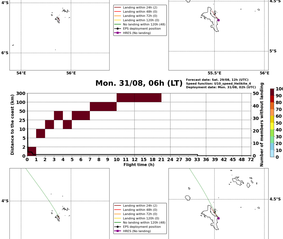
Mon. 31/08, 06h (LT)
Forecast date: Sat. 29/08, 12h (UTC)
Speed function: U10_speed_Holthuijs_4
Deployment date: Mon. 31/08, 06h (UT)
Distance to the coast (km)
Flight time (h)
Number of positions in the buffer
Probability (%)
Landing within 24h (D)
Landing within 48h (D)
Landing within 72h (D)
Landing within 120h (D)
No landing within 120h (HR)
3% deployment position
HRES (No landing)

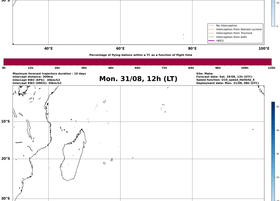
Mon. 31/08, 12h (LT)
Maximum forecast trajectory duration: 10 days
Intercept distance: 100km
Intercept RW2 (m/s): 10km/s
Deployment date: Mon. 31/08, 12h (UT)
Site: Plelo
Forecast date: Sat. 29/08, 12h (UTC)
Speed function: U10_speed_Holthuijs_4
Method: Normal cyclones (300km)
No interception
Interception from Normal cyclones
Interception from Tactical
Interception from both
HRES
Percentage of flying balloons within a TC as a function of flight time
Normal cyclones forecast - Number of GPS series (100km)

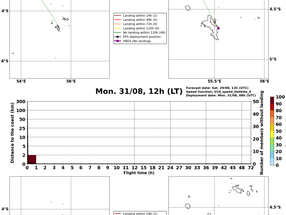
Mon. 31/08, 12h (LT)
Forecast date: Sat. 29/08, 12h (UTC)
Speed function: U10_speed_Holthuijs_4
Deployment date: Mon. 31/08, 12h (UT)
Distance to the coast (km)
Flight time (h)
Number of positions in the buffer
Probability (%)
Landing within 24h (D)
Landing within 48h (D)
Landing within 72h (D)
Landing within 120h (D)
No landing within 120h (HR)
3% deployment position
HRES (No landing)

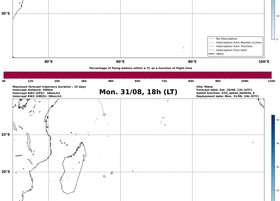
Mon. 31/08, 18h (LT)
Maximum forecast trajectory duration: 10 days
Intercept distance: 100km
Intercept RW2 (m/s): 10km/s
Deployment date: Mon. 31/08, 18h (UT)
Site: Plelo
Forecast date: Sat. 29/08, 12h (UTC)
Speed function: U10_speed_Holthuijs_4
Method: Normal cyclones (300km)
No interception
Interception from Normal cyclones
Interception from Tactical
Interception from both
HRES
Percentage of flying balloons within a TC as a function of flight time
Normal cyclones forecast - Number of GPS series (100km)

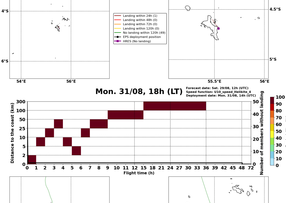
Mon. 31/08, 18h (LT)
Forecast date: Sat. 29/08, 12h (UTC)
Speed function: U10_speed_Holthuijs_4
Deployment date: Mon. 31/08, 18h (UT)
Distance to the coast (km)
Flight time (h)
Number of positions in the buffer
Probability (%)
Landing within 24h (D)
Landing within 48h (D)
Landing within 72h (D)
Landing within 120h (D)
No landing within 120h (HR)
3% deployment position
HRES (No landing)


Tue. 01/09, 06h (LT)
Maximum forecast trajectory duration: 10 days
Intercept distance: 100km
Intercept RW2 (m/s): 10km/s
Deployment date: Tue. 01/09, 06h (UT)
Site: Plelo
Forecast date: Sat. 29/08, 12h (UTC)
Speed function: U10_speed_Holthuijs_4
Method: Normal cyclones (300km)
No interception
Interception from Normal cyclones
Interception from Tactical
Interception from both
HRES
Percentage of flying balloons within a TC as a function of flight time
Normal cyclones forecast - Number of GPS series (100km)

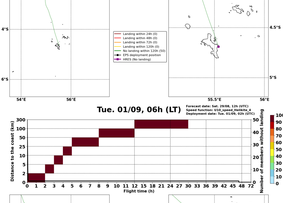
Tue. 01/09, 06h (LT)
Forecast date: Sat. 29/08, 12h (UTC)
Speed function: U10_speed_Holthuijs_4
Deployment date: Tue. 01/09, 06h (UT)
Distance to the coast (km)
Flight time (h)
Number of positions in the buffer
Probability (%)
Landing within 24h (D)
Landing within 48h (D)
Landing within 72h (D)
Landing within 120h (D)
No landing within 120h (HR)
3% deployment position
HRES (No landing)

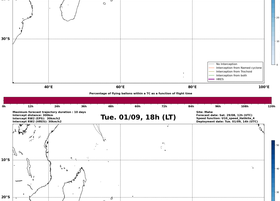
Tue. 01/09, 18h (LT)
Maximum forecast trajectory duration: 10 days
Intercept distance: 100km
Intercept RW2 (m/s): 10km/s
Deployment date: Tue. 01/09, 18h (UT)
Site: Plelo
Forecast date: Sat. 29/08, 12h (UTC)
Speed function: U10_speed_Holthuijs_4
Method: Normal cyclones (300km)
No interception
Interception from Normal cyclones
Interception from Tactical
Interception from both
HRES
Percentage of flying balloons within a TC as a function of flight time
Normal cyclones forecast - Number of GPS series (100km)

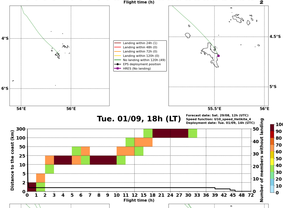
Tue. 01/09, 18h (LT)
Forecast date: Sat. 29/08, 12h (UTC)
Speed function: U10_speed_Holthuijs_4
Deployment date: Tue. 01/09, 18h (UT)
Distance to the coast (km)
Flight time (h)
Number of positions in the buffer
Probability (%)
Landing within 24h (D)
Landing within 48h (D)
Landing within 72h (D)
Landing within 120h (D)
No landing within 120h (HR)
3% deployment position
HRES (No landing)

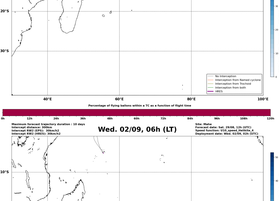
Wed. 02/09, 06h (LT)
Maximum forecast trajectory duration: 10 days
Intercept distance: 100km
Intercept RW2 (m/s): 10km/s
Deployment date: Wed. 02/09, 06h (UT)
Site: Plelo
Forecast date: Sat. 29/08, 12h (UTC)
Speed function: U10_speed_Holthuijs_4
Method: Normal cyclones (300km)
No interception
Interception from Normal cyclones
Interception from Tactical
Interception from both
HRES
Percentage of flying balloons within a TC as a function of flight time
Normal cyclones forecast - Number of GPS series (100km)

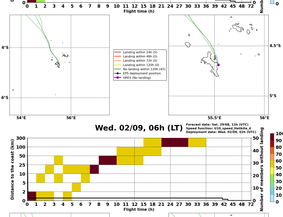
Wed. 02/09, 06h (LT)
Forecast date: Sat. 29/08, 12h (UTC)
Speed function: U10_speed_Holthuijs_4
Deployment date: Wed. 02/09, 06h (UT)
Distance to the coast (km)
Flight time (h)
Number of positions in the buffer
Probability (%)
Landing within 24h (D)
Landing within 48h (D)
Landing within 72h (D)
Landing within 120h (D)
No landing within 120h (HR)
3% deployment position
HRES (No)

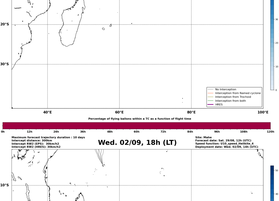
Wed. 02/09, 18h (LT)
Maximum forecast trajectory duration: 10 days
Intercept distance: 100km
Intercept RW2 (m/s): 10km/s
Deployment date: Wed. 02/09, 18h (UT)
Site: Plelo
Forecast date: Sat. 29/08, 12h (UTC)
Speed function: U10_speed_Holthuijs_4
Method: Normal cyclones (300km)
No interception
Interception from Normal cyclones
Interception from Tactical
Interception from both
HRES
Percentage of flying balloons within a TC as a function of flight time
Normal cyclones forecast - Number of GPS series (100km)


Wed. 02/09, 18h (LT)
Forecast date: Sat. 29/08, 12h (UTC)
Speed function: U10_speed_Holthuijs_4
Deployment date: Wed. 02/09, 18h (UT)
Distance to the coast (km)
Flight time (h)
Number of positions in the buffer
Probability (%)
Landing within 24h (D)
Landing within 48h (D)
Landing within 72h (D)
Landing within 120h (D)
No landing within 120h (HR)
3% deployment position
HRES (No)

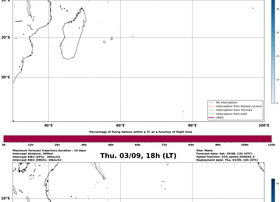
Thu. 03/09, 18h (LT)
Maximum forecast trajectory duration: 10 days
Intercept distance: 100km
Intercept RW2 (m/s): 10km/s
Deployment date: Thu. 03/09, 18h (UT)
Site: Plelo
Forecast date: Sat. 29/08, 12h (UTC)
Speed function: U10_speed_Holthuijs_4
Method: Normal cyclones (300km)
No interception
Interception from Normal cyclones
Interception from Tactical
Interception from both
HRES
Percentage of flying balloons within a TC as a function of flight time
Normal cyclones forecast - Number of GPS series (100km)


Thu. 03/09, 18h (LT)
Forecast date: Sat. 29/08, 12h (UTC)
Speed function: U10_speed_Holthuijs_4
Deployment date: Thu. 03/09, 18h (UT)
Distance to the coast (km)
Flight time (h)
Number of positions in the buffer
Probability (%)
Landing within 24h (D)
Landing within 48h (D)
Landing within 72h (D)
Landing within 120h (D)
No landing within 120h (HR)
3% deployment position
HRES (No landing)