
Forecast date: Sat. 12/09, 12h (UTC)
Station
Hydrometeors forecast (HMS)
Data not available
Site: Pleiku
Speed function: U10_speed_Holthuijs_4
Method: Normal cyclones (300km)
Sun. 12/09, 00h
Mon. 12/09, 00h
Tue. 12/09, 00h
Wed. 12/09, 00h
Thu. 12/09, 00h
Deployment date (LST)
Intercept time (h)
Percentage of all numbers
Measurement time (h)
TC Central Pressure at intercept time (hPa)
Minimum TC pressure during measurement period (hPa)
Wind at launch time (m/s)
Minimum of pressure within 300km at intercept time (hPa)
Deepest minimum of pressure within 300km during measurement period
Integrated RR2 (m/s)

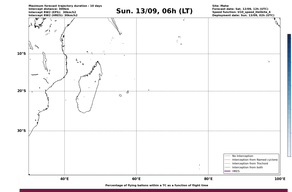
Sun. 13/09, 06h (LT)
Maximum flextrack trajectory duration: 10 days
Intercept distance: 100km
Intercept DEC (DEG): 20km/s
Intercept INC (DEG): 20km/s
Site: Pleiku
Forecast date: Sat. 12/09, 12h (UTC)
Speed function: U10_speed_Holthuijs_4
Deployment date: Sun. 13/09, 06h (LT)
No intersection
Intersection from flextrack cyclone
Intercepted from flextrack
Intercepted from both
HMS
Percentage of flying balloons within a TC as a function of flight time
Normal cyclones forecast - Number of GFS entries (10km)

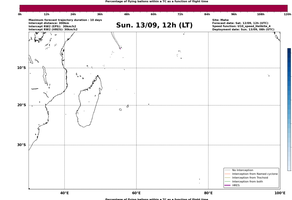
Sun. 13/09, 12h (LT)
Maximum flextrack trajectory duration: 10 days
Intercept distance: 100km
Intercept DEC (DEG): 20km/s
Intercept INC (DEG): 20km/s
Site: Pleiku
Forecast date: Sat. 12/09, 12h (UTC)
Speed function: U10_speed_Holthuijs_4
Deployment date: Sun. 13/09, 12h (LT)
No intersection
Intersection from flextrack cyclone
Intercepted from flextrack
Intercepted from both
HMS
Percentage of flying balloons within a TC as a function of flight time
Normal cyclones forecast - Number of GFS entries (10km)

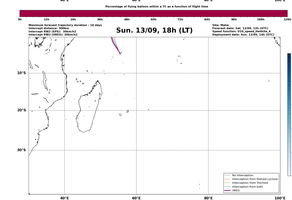
Sun. 13/09, 18h (LT)
Maximum flextrack trajectory duration: 10 days
Intercept distance: 100km
Intercept DEC (DEG): 20km/s
Intercept INC (DEG): 20km/s
Site: Pleiku
Forecast date: Sat. 12/09, 12h (UTC)
Speed function: U10_speed_Holthuijs_4
Deployment date: Sun. 13/09, 18h (LT)
No intersection
Intersection from flextrack cyclone
Intercepted from flextrack
Intercepted from both
HMS
Percentage of flying balloons within a TC as a function of flight time
Normal cyclones forecast - Number of GFS entries (10km)

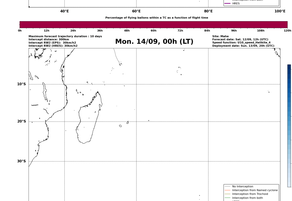
Mon. 14/09, 00h (LT)
Maximum flextrack trajectory duration: 10 days
Intercept distance: 100km
Intercept DEC (DEG): 20km/s
Intercept INC (DEG): 20km/s
Site: Pleiku
Forecast date: Sat. 12/09, 12h (UTC)
Speed function: U10_speed_Holthuijs_4
Deployment date: Mon. 14/09, 00h (LT)
No intersection
Intersection from flextrack cyclone
Intercepted from flextrack
Intercepted from both
HMS
Percentage of flying balloons within a TC as a function of flight time
Normal cyclones forecast - Number of GFS entries (10km)

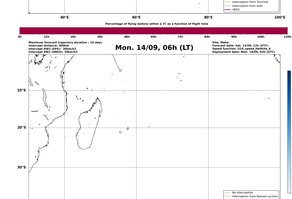
Mon. 14/09, 06h (LT)
Maximum flextrack trajectory duration: 10 days
Intercept distance: 100km
Intercept DEC (DEG): 20km/s
Intercept INC (DEG): 20km/s
Site: Pleiku
Forecast date: Sat. 12/09, 12h (UTC)
Speed function: U10_speed_Holthuijs_4
Deployment date: Mon. 14/09, 06h (LT)
No intersection
Intersection from flextrack cyclone
Intercepted from flextrack
Intercepted from both
HMS
Percentage of flying balloons within a TC as a function of flight time
Normal cyclones forecast - Number of GFS entries (10km)

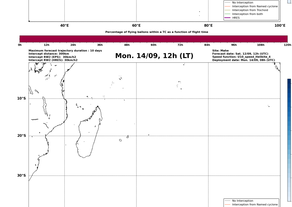
Mon. 14/09, 12h (LT)
Maximum flextrack trajectory duration: 10 days
Intercept distance: 100km
Intercept DEC (DEG): 20km/s
Intercept INC (DEG): 20km/s
Site: Pleiku
Forecast date: Sat. 12/09, 12h (UTC)
Speed function: U10_speed_Holthuijs_4
Deployment date: Mon. 14/09, 12h (LT)
No intersection
Intersection from flextrack cyclone
Intercepted from flextrack
Intercepted from both
HMS
Percentage of flying balloons within a TC as a function of flight time
Normal cyclones forecast - Number of GFS entries (10km)

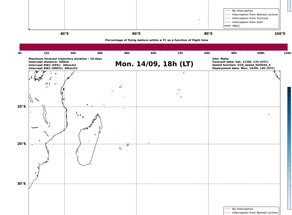
Mon. 14/09, 18h (LT)
Maximum flextrack trajectory duration: 10 days
Intercept distance: 100km
Intercept DEC (DEG): 20km/s
Intercept INC (DEG): 20km/s
Site: Pleiku
Forecast date: Sat. 12/09, 12h (UTC)
Speed function: U10_speed_Holthuijs_4
Deployment date: Mon. 14/09, 18h (LT)
No intersection
Intersection from flextrack cyclone
Intercepted from flextrack
Intercepted from both
HMS
Percentage of flying balloons within a TC as a function of flight time
Normal cyclones forecast - Number of GFS entries (10km)

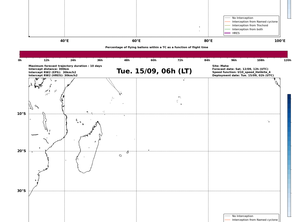
Tue. 15/09, 06h (LT)
Maximum flextrack trajectory duration: 10 days
Intercept distance: 100km
Intercept DEC (DEG): 20km/s
Intercept INC (DEG): 20km/s
Site: Pleiku
Forecast date: Sat. 12/09, 12h (UTC)
Speed function: U10_speed_Holthuijs_4
Deployment date: Tue. 15/09, 06h (LT)
No intersection
Intersection from flextrack cyclone
Intercepted from flextrack
Intercepted from both
HMS
Percentage of flying balloons within a TC as a function of flight time
Normal cyclones forecast - Number of GFS entries (10km)

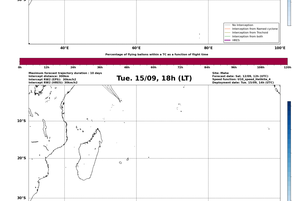
Tue. 15/09, 18h (LT)
Maximum flextrack trajectory duration: 10 days
Intercept distance: 100km
Intercept DEC (DEG): 20km/s
Intercept INC (DEG): 20km/s
Site: Pleiku
Forecast date: Sat. 12/09, 12h (UTC)
Speed function: U10_speed_Holthuijs_4
Deployment date: Tue. 15/09, 18h (LT)
No intersection
Intersection from flextrack cyclone
Intercepted from flextrack
Intercepted from both
HMS
Percentage of flying balloons within a TC as a function of flight time
Normal cyclones forecast - Number of GFS entries (10km)

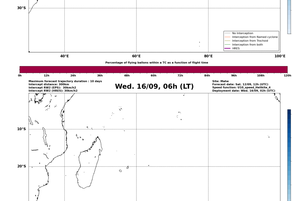
Wed. 16/09, 06h (LT)
Maximum flextrack trajectory duration: 10 days
Intercept distance: 100km
Intercept DEC (DEG): 20km/s
Intercept INC (DEG): 20km/s
Site: Pleiku
Forecast date: Sat. 12/09, 12h (UTC)
Speed function: U10_speed_Holthuijs_4
Deployment date: Wed. 16/09, 06h (LT)
No intersection
Intersection from flextrack cyclone
Intercepted from flextrack
Intercepted from both
HMS
Percentage of flying balloons within a TC as a function of flight time
Normal cyclones forecast - Number of GFS entries (10km)

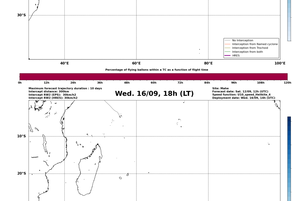
Wed. 16/09, 18h (LT)
Maximum flextrack trajectory duration: 10 days
Intercept distance: 100km
Intercept DEC (DEG): 20km/s
Intercept INC (DEG): 20km/s
Site: Pleiku
Forecast date: Sat. 12/09, 12h (UTC)
Speed function: U10_speed_Holthuijs_4
Deployment date: Wed. 16/09, 18h (LT)
No intersection
Intersection from flextrack cyclone
Intercepted from flextrack
Intercepted from both
HMS
Percentage of flying balloons within a TC as a function of flight time
Normal cyclones forecast - Number of GFS entries (10km)

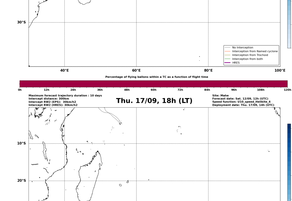
Thu. 17/09, 18h (LT)
Maximum flextrack trajectory duration: 10 days
Intercept distance: 100km
Intercept DEC (DEG): 20km/s
Intercept INC (DEG): 20km/s
Site: Pleiku
Forecast date: Sat. 12/09, 12h (UTC)
Speed function: U10_speed_Holthuijs_4
Deployment date: Thu. 17/09, 18h (LT)
No intersection
Intersection from flextrack cyclone
Intercepted from flextrack
Intercepted from both
HMS
Percentage of flying balloons within a TC as a function of flight time
Normal cyclones forecast - Number of GFS entries (10km)


Forecast date: Sat. 12/09, 12h (UTC)
Station
Hydrometeors forecast (HMS)
Data not available
Site: Pleiku
Speed function: U10_speed_Holthuijs_4
Method: Tracked (30/30km/h)
Sun. 12/09, 00h
Mon. 12/09, 00h
Tue. 12/09, 00h
Wed. 12/09, 00h
Thu. 12/09, 00h
Deployment date (LST)
Intercept time (h)
Percentage of all numbers
Measurement time (h)
TC Central Pressure at intercept time (hPa)
Minimum TC pressure during measurement period (hPa)
Wind at launch time (m/s)
Minimum of pressure within 300km at intercept time (hPa)
Deepest minimum of pressure within 300km during measurement period
Integrated RR2 (m/s)

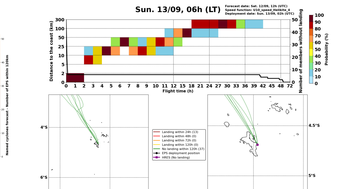
Sun. 13/09, 06h (LT)
Forecast date: Sat. 12/09, 12h (UTC)
Speed function: U10_speed_Holthuijs_4
Deployment date: Sun. 13/09, 06h (LT)
Distance to the coast (km)
Flight time (h)
Number of balloons launched
Probability (%)
Landing within 24h (1D)
Landing within 48h (2D)
Landing within 72h (3D)
Landing within 120h (5D)
No landing within 120h (HS)
3% deployment position
HM21 (No landing)
54°E
56°E
55.5°E
6°S
4.5°S
3°S

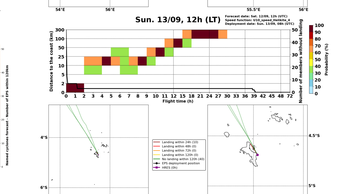
Sun. 13/09, 12h (LT)
Forecast date: Sat. 12/09, 12h (UTC)
Speed function: U10_speed_Holthuijs_4
Deployment date: Sun. 13/09, 12h (LT)
Distance to the coast (km)
Flight time (h)
Number of balloons launched
Probability (%)
Landing within 24h (1D)
Landing within 48h (2D)
Landing within 72h (3D)
Landing within 120h (5D)
No landing within 120h (HS)
3% deployment position
HM21 (No landing)
54°E
56°E
55.5°E
6°S
4.5°S
3°S

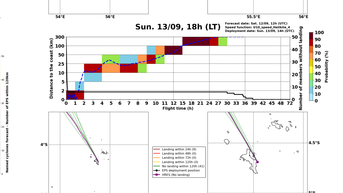
Sun. 13/09, 18h (LT)
Forecast date: Sat. 12/09, 12h (UTC)
Speed function: U10_speed_Holthuijs_4
Deployment date: Sun. 13/09, 18h (LT)
Distance to the coast (km)
Flight time (h)
Number of balloons launched
Probability (%)
Landing within 24h (1D)
Landing within 48h (2D)
Landing within 72h (3D)
Landing within 120h (5D)
No landing within 120h (HS)
3% deployment position
HM21 (No landing)
54°E
56°E
55.5°E
6°S
4.5°S
3°S


Mon. 14/09, 00h (LT)
Forecast date: Sat. 12/09, 12h (UTC)
Speed function: U10_speed_Holthuijs_4
Deployment date: Mon. 14/09, 00h (LT)
Distance to the coast (km)
Flight time (h)
Number of balloons launched
Probability (%)
Landing within 24h (1D)
Landing within 48h (2D)
Landing within 72h (3D)
Landing within 120h (5D)
No landing within 120h (HS)
3% deployment position
HM21 (No landing)
54°E
56°E
55.5°E
6°S
4.5°S
3°S

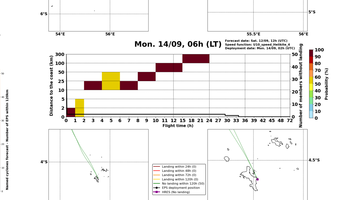
Mon. 14/09, 06h (LT)
Forecast date: Sat. 12/09, 12h (UTC)
Speed function: U10_speed_Holthuijs_4
Deployment date: Mon. 14/09, 06h (LT)
Distance to the coast (km)
Flight time (h)
Number of balloons launched
Probability (%)
Landing within 24h (1D)
Landing within 48h (2D)
Landing within 72h (3D)
Landing within 120h (5D)
No landing within 120h (HS)
3% deployment position
HM21 (No landing)
54°E
56°E
55.5°E
6°S
4.5°S
3°S


Mon. 14/09, 12h (LT)
Forecast date: Sat. 12/09, 12h (UTC)
Speed function: U10_speed_Holthuijs_4
Deployment date: Mon. 14/09, 12h (LT)
Distance to the coast (km)
Flight time (h)
Number of balloons launched
Probability (%)
Landing within 24h (1D)
Landing within 48h (2D)
Landing within 72h (3D)
Landing within 120h (5D)
No landing within 120h (HS)
3% deployment position
HM21 (No landing)
54°E
56°E
55.5°E
6°S
4.5°S
3°S

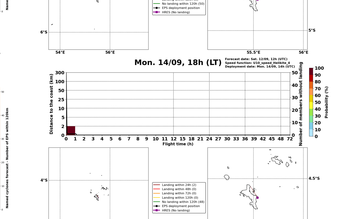
Mon. 14/09, 18h (LT)
Forecast date: Sat. 12/09, 12h (UTC)
Speed function: U10_speed_Holthuijs_4
Deployment date: Mon. 14/09, 18h (LT)
Distance to the coast (km)
Flight time (h)
Number of balloons launched
Probability (%)
Landing within 24h (1D)
Landing within 48h (2D)
Landing within 72h (3D)
Landing within 120h (5D)
No landing within 120h (HS)
3% deployment position
HM21 (No landing)
54°E
56°E
55.5°E
6°S
4.5°S
3°S

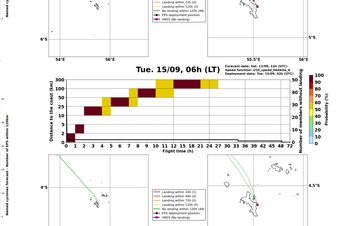
Tue. 15/09, 06h (LT)
Forecast date: Sat. 12/09, 12h (UTC)
Speed function: U10_speed_Holthuijs_4
Deployment date: Tue. 15/09, 06h (LT)
Distance to the coast (km)
Flight time (h)
Number of balloons launched
Probability (%)
Landing within 24h (1D)
Landing within 48h (2D)
Landing within 72h (3D)
Landing within 120h (5D)
No landing within 120h (HS)
3% deployment position
HM21 (No landing)
54°E
56°E
55.5°E
6°S
4.5°S
3°S


Tue. 15/09, 18h (LT)
Forecast date: Sat. 12/09, 12h (UTC)
Speed function: U10_speed_Holthuijs_4
Deployment date: Tue. 15/09, 18h (LT)
Distance to the coast (km)
Flight time (h)
Number of balloons launched
Probability (%)
Landing within 24h (1D)
Landing within 48h (2D)
Landing within 72h (3D)
Landing within 120h (5D)
No landing within 120h (HS)
3% deployment position
HM21 (No landing)
54°E
56°E
55.5°E
6°S
4.5°S
3°S

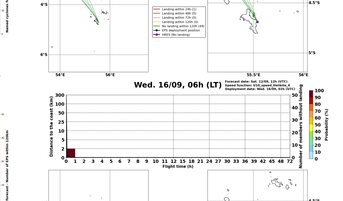
Wed. 16/09, 06h (LT)
Forecast date: Sat. 12/09, 12h (UTC)
Speed function: U10_speed_Holthuijs_4
Deployment date: Wed. 16/09, 06h (LT)
Distance to the coast (km)
Flight time (h)
Number of balloons launched
Probability (%)
Landing within 24h (1D)
Landing within 48h (2D)
Landing within 72h (3D)
Landing within 120h (5D)
No landing within 120h (HS)
3% deployment position
HM21 (No landing)
54°E
56°E
55.5°E
6°S
4.5°S
3°S

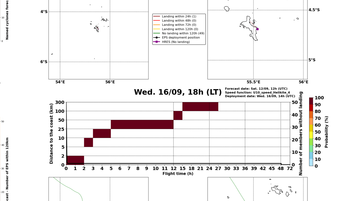
Wed. 16/09, 18h (LT)
Forecast date: Sat. 12/09, 12h (UTC)
Speed function: U10_speed_Holthuijs_4
Deployment date: Wed. 16/09, 18h (LT)
Distance to the coast (km)
Flight time (h)
Number of balloons launched
Probability (%)
Landing within 24h (1D)
Landing within 48h (2D)
Landing within 72h (3D)
Landing within 120h (5D)
No landing within 120h (HS)
3% deployment position
HM21 (No landing)
54°E
56°E
55.5°E
6°S
4.5°S
3°S

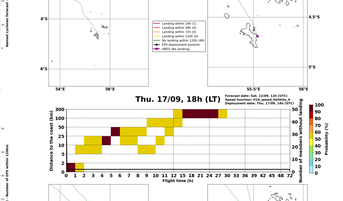
Thu. 17/09, 18h (LT)
Forecast date: Sat. 12/09, 12h (UTC)
Speed function: U10_speed_Holthuijs_4
Deployment date: Thu. 17/09, 18h (LT)
Distance to the coast (km)
Flight time (h)
Number of balloons launched
Probability (%)
Landing within 24h (1D)
Landing within 48h (2D)
Landing within 72h (3D)
Landing within 120h (5D)
No landing within 120h (HS)
3% deployment position
HM21 (No landing)
54°E
56°E
55.5°E
6°S
4.5°S
3°S