
Station
Tahmoh Island (VMRI)
Data not available
Forecast date: Mon. 21/09, 00h (UTC)
Site: Pleha
Speed function: U10_speed_Holthuijs_4
Method: Nested cyclones (300km)
Mon. 21/09, 18h
Tue. 22/09, 00h
Tue. 22/09, 06h
Tue. 22/09, 12h
Tue. 22/09, 18h
Wed. 23/09, 00h
Wed. 23/09, 06h
Wed. 23/09, 12h
Wed. 23/09, 18h
Thu. 24/09, 00h
Thu. 24/09, 06h
Thu. 24/09, 12h
Thu. 24/09, 18h
Fri. 25/09, 00h
Fri. 25/09, 06h
Sat. 26/09, 00h
Sat. 26/09, 06h
Deployment date (LT)
Intercept time (h)
Percentage of all numbers
Deployment date (UTC)
Measurement time (h)
TC Central Pressure
at intercept time (hPa)
Minimum TC pressure
during measurement period (hPa)
Wind at launch time (m/s)
Minimum of pressure within 300km
at intercept time (hPa)
Deepest minimum of pressure within 300km
during measurement period
Integrated RW2 (m/s)

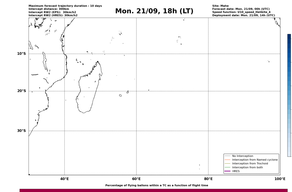
Mon. 21/09, 18h (LT)
Tue. 22/09, 00h (LT)
Tue. 22/09, 06h (LT)
Tue. 22/09, 12h (LT)
Tue. 22/09, 18h (LT)
Wed. 23/09, 00h (LT)
Wed. 23/09, 06h (LT)
Wed. 23/09, 18h (LT)
Thu. 24/09, 06h (LT)
Thu. 24/09, 18h (LT)
Fri. 25/09, 06h (LT)
Sat. 26/09, 06h (LT)
Percentage of flying balloons within a TC as a function of flight time
Nested cyclones forecast - Number of GFS-ensembles
No interception
Interception from Nested cyclones
Interception from Tracked cyclones
Interception from both
HM21

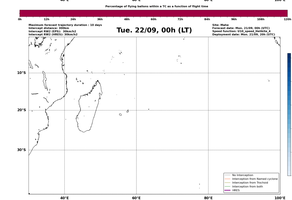
Forecast date: Mon. 21/09, 00h (UTC)
Site: Pleha
Speed function: U10_speed_Holthuijs_4
Method: Tracked (30/30km/h)
Mon. 21/09, 18h (LT)
Tue. 22/09, 00h (LT)
Tue. 22/09, 06h (LT)
Tue. 22/09, 12h (LT)
Tue. 22/09, 18h (LT)
Wed. 23/09, 00h (LT)
Wed. 23/09, 06h (LT)
Wed. 23/09, 18h (LT)
Thu. 24/09, 06h (LT)
Thu. 24/09, 18h (LT)
Fri. 25/09, 06h (LT)
Sat. 26/09, 06h (LT)
Distance to the coast (km)
Flight time (h)
Probability (%)
Number of balloons within buffer
Landing within 24h (0)
Landing within 48h (0)
Landing within 72h (0)
Landing within 120h (0)
No landing within 120h (50)
3% deployment position
HM21 (No landing)