
Analysis
Deterministic forecast (HRES)
Data not available
Forecast date: Sat. 09/01, 00h (UTC)
Site: Rodrigues
Forecast Miss Tol. (NM): 50
Speed Function: Holliday
Displacement time (hr)
Sat. 09/01, 18h
Sun. 10/01, 00h
Sun. 10/01, 06h
Sun. 10/01, 12h
Sun. 10/01, 18h
Mon. 11/01, 00h
Mon. 11/01, 06h
Mon. 11/01, 12h
Mon. 11/01, 18h
Tue. 12/01, 00h
Tue. 12/01, 06h
Tue. 12/01, 12h
Tue. 12/01, 18h
Wed. 13/01, 00h
Wed. 13/01, 06h
Wed. 13/01, 12h
Wed. 13/01, 18h
Thu. 14/01, 00h
Thu. 14/01, 06h
Interpolated Time (h)
Number of members
Measurement time (h)
TC Central Pressure at Interpolated time (hPa)
Minimum TC pressure during measurement period (hPa)
Minimum of pressure within 300km during measurement period (hPa)
Deepest minimum of pressure within 300km during measurement period
Integrated RI#2 (m/s)

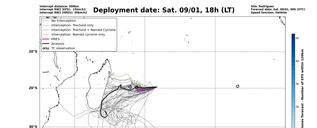
Analysis
Deterministic forecast (HRES)
Data not available
Forecast date: Sat. 09/01, 00h (UTC)
Site: Rodrigues
Forecast Miss Tol. (NM): 50
Speed Function: Holliday
Displacement time (hr)
Interpolated Time (h)
Number of members
Measurement time (h)
Minimum of pressure within 300km during measurement period (hPa)
Deepest minimum of pressure within 300km during measurement period
Integrated RI#2 (m/s)


Deployment date: Sat. 09/01, 18h (LT)
Site: Rodrigues
Forecast Miss Tol. (NM): 50
Speed Function: Holliday
Interval distance: 200km
Interval RAD (NM): 50kt(R1)
Interval RAD (NM): 64kt(R2)
No intersection
Intersection: Tracked only
Intersection: Tracked + Named Cyclone
Intersection: Named cyclone only
HRES
Analysis
OPS: TC observation
Tracked intersections
Nearest Cyclone Track @ 0 hr
Nearest Cyclone Track @ 24 hr
Nearest Cyclone Track @ 48 hr
Nearest Cyclone Track @ 72 hr
Nearest Cyclone Track @ 96 hr
Nearest Cyclone Track @ 120 hr
Deployment date: Sat. 09/01, 18h (LT)
Distance to the coast (km)
Probability (%)
Flight time (h)
Landing within 24h (0)
Landing within 48h (0)
Landing within 72h (0)
Landing within 120h (0)
No landing within 120h (0)
EPS deployment position
HRES (18h)

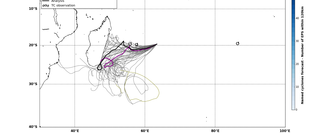
Deployment date: Sun. 10/01, 00h (LT)
Site: Rodrigues
Forecast Miss Tol. (NM): 50
Speed Function: Holliday
Interval distance: 200km
Interval RAD (NM): 50kt(R1)
Interval RAD (NM): 64kt(R2)
No intersection
Intersection: Tracked only
Intersection: Tracked + Named Cyclone
Intersection: Named cyclone only
HRES
Analysis
OPS: TC observation
Tracked intersections
Nearest Cyclone Track @ 0 hr
Nearest Cyclone Track @ 24 hr
Nearest Cyclone Track @ 48 hr
Nearest Cyclone Track @ 72 hr
Nearest Cyclone Track @ 96 hr
Nearest Cyclone Track @ 120 hr
Deployment date: Sun. 10/01, 00h (LT)
Distance to the coast (km)
Probability (%)
Flight time (h)
Landing within 24h (0)
Landing within 48h (0)
Landing within 72h (0)
Landing within 120h (0)
No landing within 120h (0)
EPS deployment position
HRES (18h)


Deployment date: Sun. 10/01, 06h (LT)
Site: Rodrigues
Forecast Miss Tol. (NM): 50
Speed Function: Holliday
Interval distance: 200km
Interval RAD (NM): 50kt(R1)
Interval RAD (NM): 64kt(R2)
No intersection
Intersection: Tracked only
Intersection: Tracked + Named Cyclone
Intersection: Named cyclone only
HRES
Analysis
OPS: TC observation
Tracked intersections
Nearest Cyclone Track @ 0 hr
Nearest Cyclone Track @ 24 hr
Nearest Cyclone Track @ 48 hr
Nearest Cyclone Track @ 72 hr
Nearest Cyclone Track @ 96 hr
Nearest Cyclone Track @ 120 hr
Deployment date: Sun. 10/01, 06h (LT)
Distance to the coast (km)
Probability (%)
Flight time (h)
Landing within 24h (0)
Landing within 48h (0)
Landing within 72h (0)
Landing within 120h (0)
No landing within 120h (0)
EPS deployment position
HRES (18h)

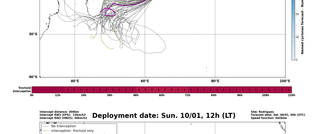
Deployment date: Sun. 10/01, 12h (LT)
Site: Rodrigues
Forecast Miss Tol. (NM): 50
Speed Function: Holliday
Interval distance: 200km
Interval RAD (NM): 50kt(R1)
Interval RAD (NM): 64kt(R2)
No intersection
Intersection: Tracked only
Intersection: Tracked + Named Cyclone
Intersection: Named cyclone only
HRES
Analysis
OPS: TC observation
Tracked intersections
Nearest Cyclone Track @ 0 hr
Nearest Cyclone Track @ 24 hr
Nearest Cyclone Track @ 48 hr
Nearest Cyclone Track @ 72 hr
Nearest Cyclone Track @ 96 hr
Nearest Cyclone Track @ 120 hr
Deployment date: Sun. 10/01, 12h (LT)
Distance to the coast (km)
Probability (%)
Flight time (h)
Landing within 24h (0)
Landing within 48h (0)
Landing within 72h (0)
Landing within 120h (0)
No landing within 120h (0)
EPS deployment position
HRES (18h)

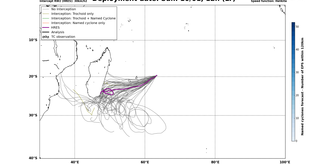
Deployment date: Sun. 10/01, 18h (LT)
Site: Rodrigues
Forecast Miss Tol. (NM): 50
Speed Function: Holliday
Interval distance: 200km
Interval RAD (NM): 50kt(R1)
Interval RAD (NM): 64kt(R2)
No intersection
Intersection: Tracked only
Intersection: Tracked + Named Cyclone
Intersection: Named cyclone only
HRES
Analysis
OPS: TC observation
Tracked intersections
Nearest Cyclone Track @ 0 hr
Nearest Cyclone Track @ 24 hr
Nearest Cyclone Track @ 48 hr
Nearest Cyclone Track @ 72 hr
Nearest Cyclone Track @ 96 hr
Nearest Cyclone Track @ 120 hr
Deployment date: Sun. 10/01, 18h (LT)
Distance to the coast (km)
Probability (%)
Flight time (h)
Landing within 24h (0)
Landing within 48h (0)
Landing within 72h (0)
Landing within 120h (0)
No landing within 120h (0)
EPS deployment position
HRES (18h)


Deployment date: Mon. 11/01, 00h (LT)
Site: Rodrigues
Forecast Miss Tol. (NM): 50
Speed Function: Holliday
Interval distance: 200km
Interval RAD (NM): 50kt(R1)
Interval RAD (NM): 64kt(R2)
No intersection
Intersection: Tracked only
Intersection: Tracked + Named Cyclone
Intersection: Named cyclone only
HRES
Analysis
OPS: TC observation
Tracked intersections
Nearest Cyclone Track @ 0 hr
Nearest Cyclone Track @ 24 hr
Nearest Cyclone Track @ 48 hr
Nearest Cyclone Track @ 72 hr
Nearest Cyclone Track @ 96 hr
Nearest Cyclone Track @ 120 hr
Deployment date: Mon. 11/01, 00h (LT)
Distance to the coast (km)
Probability (%)
Flight time (h)
Landing within 24h (0)
Landing within 48h (0)
Landing within 72h (0)
Landing within 120h (0)
No landing within 120h (0)
EPS deployment position
HRES (18h)


Deployment date: Mon. 11/01, 06h (LT)
Site: Rodrigues
Forecast Miss Tol. (NM): 50
Speed Function: Holliday
Interval distance: 200km
Interval RAD (NM): 50kt(R1)
Interval RAD (NM): 64kt(R2)
No intersection
Intersection: Tracked only
Intersection: Tracked + Named Cyclone
Intersection: Named cyclone only
HRES
Analysis
OPS: TC observation
Tracked intersections
Nearest Cyclone Track @ 0 hr
Nearest Cyclone Track @ 24 hr
Nearest Cyclone Track @ 48 hr
Nearest Cyclone Track @ 72 hr
Nearest Cyclone Track @ 96 hr
Nearest Cyclone Track @ 120 hr
Deployment date: Mon. 11/01, 06h (LT)
Distance to the coast (km)
Probability (%)
Flight time (h)
Landing within 24h (0)
Landing within 48h (0)
Landing within 72h (0)
Landing within 120h (0)
No landing within 120h (0)
EPS deployment position
HRES (6h landing)

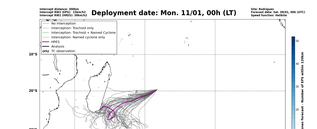
Deployment date: Mon. 11/01, 18h (LT)
Site: Rodrigues
Forecast Miss Tol. (NM): 50
Speed Function: Holliday
Interval distance: 200km
Interval RAD (NM): 50kt(R1)
Interval RAD (NM): 64kt(R2)
No intersection
Intersection: Tracked only
Intersection: Tracked + Named Cyclone
Intersection: Named cyclone only
HRES
Analysis
OPS: TC observation
Tracked intersections
Nearest Cyclone Track @ 0 hr
Nearest Cyclone Track @ 24 hr
Nearest Cyclone Track @ 48 hr
Nearest Cyclone Track @ 72 hr
Nearest Cyclone Track @ 96 hr
Nearest Cyclone Track @ 120 hr
Deployment date: Mon. 11/01, 18h (LT)
Distance to the coast (km)
Probability (%)
Flight time (h)
Landing within 24h (0)
Landing within 48h (0)
Landing within 72h (0)
Landing within 120h (0)
No landing within 120h (0)
EPS deployment position
HRES (6h landing)

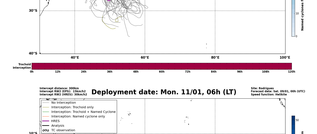
Deployment date: Tue. 12/01, 06h (LT)
Site: Rodrigues
Forecast Miss Tol. (NM): 50
Speed Function: Holliday
Interval distance: 200km
Interval RAD (NM): 50kt(R1)
Interval RAD (NM): 64kt(R2)
No intersection
Intersection: Tracked only
Intersection: Tracked + Named Cyclone
Intersection: Named cyclone only
HRES
Analysis
OPS: TC observation
Tracked intersections
Nearest Cyclone Track @ 0 hr
Nearest Cyclone Track @ 24 hr
Nearest Cyclone Track @ 48 hr
Nearest Cyclone Track @ 72 hr
Nearest Cyclone Track @ 96 hr
Nearest Cyclone Track @ 120 hr
Deployment date: Tue. 12/01, 06h (LT)
Distance to the coast (km)
Probability (%)
Flight time (h)
Landing within 24h (0)
Landing within 48h (0)
Landing within 72h (0)
Landing within 120h (0)
No landing within 120h (0)
EPS deployment position
HRES (6h landing)

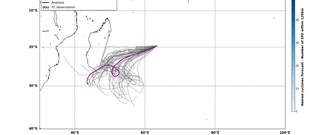
Deployment date: Tue. 12/01, 18h (LT)
Site: Rodrigues
Forecast Miss Tol. (NM): 50
Speed Function: Holliday
Interval distance: 200km
Interval RAD (NM): 50kt(R1)
Interval RAD (NM): 64kt(R2)
No intersection
Intersection: Tracked only
Intersection: Tracked + Named Cyclone
Intersection: Named cyclone only
HRES
Analysis
OPS: TC observation
Tracked intersections
Nearest Cyclone Track @ 0 hr
Nearest Cyclone Track @ 24 hr
Nearest Cyclone Track @ 48 hr
Nearest Cyclone Track @ 72 hr
Nearest Cyclone Track @ 96 hr
Nearest Cyclone Track @ 120 hr
Deployment date: Tue. 12/01, 18h (LT)
Distance to the coast (km)
Probability (%)
Flight time (h)
Landing within 24h (0)
Landing within 48h (0)
Landing within 72h (0)
Landing within 120h (0)
No landing within 120h (0)
EPS deployment position
HRES (6h landing)


Deployment date: Wed. 13/01, 06h (LT)
Site: Rodrigues
Forecast Miss Tol. (NM): 50
Speed Function: Holliday
Interval distance: 200km
Interval RAD (NM): 50kt(R1)
Interval RAD (NM): 64kt(R2)
No intersection
Intersection: Tracked only
Intersection: Tracked + Named Cyclone
Intersection: Named cyclone only
HRES
Analysis
OPS: TC observation
Tracked intersections
Nearest Cyclone Track @ 0 hr
Nearest Cyclone Track @ 24 hr
Nearest Cyclone Track @ 48 hr
Nearest Cyclone Track @ 72 hr
Nearest Cyclone Track @ 96 hr
Nearest Cyclone Track @ 120 hr
Deployment date: Wed. 13/01, 06h (LT)
Distance to the coast (km)
Probability (%)
Flight time (h)
Landing within 24h (0)
Landing within 48h (0)
Landing within 72h (0)
Landing within 120h (0)
No landing within 120h (0)
EPS deployment position
HRES (6h landing)

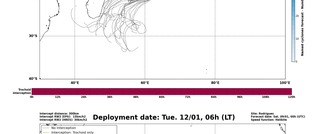
Deployment date: Thu. 14/01, 06h (LT)
Site: Rodrigues
Forecast Miss Tol. (NM): 50
Speed Function: Holliday
Interval distance: 200km
Interval RAD (NM): 50kt(R1)
Interval RAD (NM): 64kt(R2)
No intersection
Intersection: Tracked only
Intersection: Tracked + Named Cyclone
Intersection: Named cyclone only
HRES
Analysis
OPS: TC observation
Tracked intersections
Nearest Cyclone Track @ 0 hr
Nearest Cyclone Track @ 24 hr
Nearest Cyclone Track @ 48 hr
Nearest Cyclone Track @ 72 hr
Nearest Cyclone Track @ 96 hr
Nearest Cyclone Track @ 120 hr
Deployment date: Thu. 14/01, 06h (LT)
Distance to the coast (km)
Probability (%)
Flight time (h)
Landing within 24h (0)
Landing within 48h (0)
Landing within 72h (0)
Landing within 120h (0)
No landing within 120h (0)
EPS deployment position
HRES (6h landing)