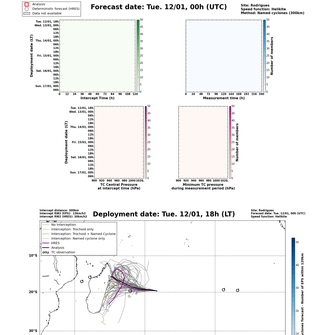
Forecast date: Tue. 12/01, 00h (UTC)
Site: Rodrigues
Speed function: Holthuijsen
Wind bins: 10 cycles (360deg)
Analysis
Deterministic forecast (HRES)
Data not available
Tue. 12/01, 18h
Wed. 12/01, 06h
Wed. 12/01, 18h
Thu. 13/01, 06h
Thu. 13/01, 18h
Fri. 14/01, 06h
Fri. 14/01, 18h
Sat. 15/01, 06h
Sun. 16/01, 06h
Sun. 16/01, 18h
Mon. 17/01, 06h
Deployment time (LT)
Intercept time (h)
Number of members
Measurement time (h)
TC Central Pressure at intercept time (hPa)
Minimum TC pressure during measurement period (hPa)

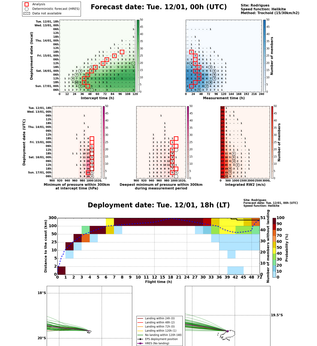
Forecast date: Tue. 12/01, 00h (UTC)
Site: Rodrigues
Speed function: Holthuijsen
Wind bins: 10 cycles (360deg)
Analysis
Deterministic forecast (HRES)
Data not available
Tue. 12/01, 18h
Wed. 12/01, 06h
Wed. 12/01, 18h
Thu. 13/01, 06h
Thu. 13/01, 18h
Fri. 14/01, 06h
Fri. 14/01, 18h
Sat. 15/01, 06h
Sun. 16/01, 06h
Sun. 16/01, 18h
Mon. 17/01, 06h
Deployment time (local)
Intercept time (h)
Number of members
Measurement time (h)
Maximum wave height (m)
Minimum of pressure within 300km during measurement period
Deepest minimum of pressure within 300km during measurement period
Integrated RW2 (m/s)

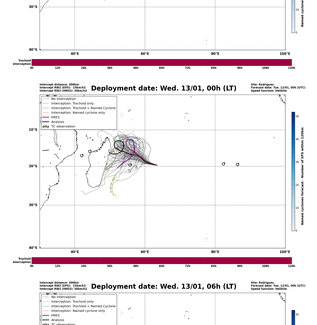
Deployment date: Tue. 12/01, 18h (LT)
Site: Rodrigues
Forecast date: Tue. 12/01, 00h (UTC)
Speed function: Holthuijsen
Intercept distance: 300km
Intercept RW2 (HRES): 10m/s
Intercept RW2 (ENS): 10m/s
No intercept
Intercepts: Tracked only
Intercepts: Tracked + Named Cyclone
Intercepts: Named cyclone only
HRES
Analysis
ERA: TC observation
Tracked interceptions
Tracked Cyclone Track
Nearest Cyclone Position
Number of EPS storms: 51
Deployment time (LT)
Distance to the coast (km)
Flight time (h)
Probability (%)
Landing within 24h (0)
Landing within 48h (0)
Landing within 72h (0)
Landing within 120h (0)
No landing within 120h (0)
EPS deployment position
HRES 6hr landing

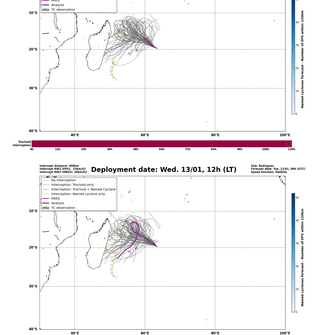
Deployment date: Wed. 12/01, 00h (LT)
Site: Rodrigues
Forecast date: Tue. 12/01, 00h (UTC)
Speed function: Holthuijsen
Intercept distance: 300km
Intercept RW2 (HRES): 10m/s
Intercept RW2 (ENS): 10m/s
No intercept
Intercepts: Tracked only
Intercepts: Tracked + Named Cyclone
Intercepts: Named cyclone only
HRES
Analysis
ERA: TC observation
Tracked interceptions
Tracked Cyclone Track
Nearest Cyclone Position
Number of EPS storms: 51
Deployment time (LT)
Distance to the coast (km)
Flight time (h)
Probability (%)
Landing within 24h (0)
Landing within 48h (0)
Landing within 72h (0)
Landing within 120h (0)
No landing within 120h (0)
EPS deployment position
HRES 6hr landing

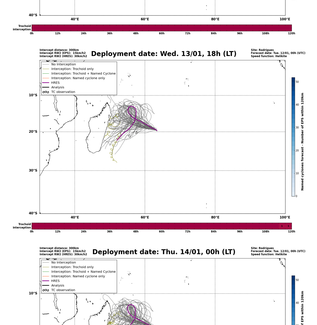
Deployment date: Wed. 13/01, 06h (LT)
Site: Rodrigues
Forecast date: Tue. 12/01, 00h (UTC)
Speed function: Holthuijsen
Intercept distance: 300km
Intercept RW2 (HRES): 10m/s
Intercept RW2 (ENS): 10m/s
No intercept
Intercepts: Tracked only
Intercepts: Tracked + Named Cyclone
Intercepts: Named cyclone only
HRES
Analysis
ERA: TC observation
Tracked interceptions
Tracked Cyclone Track
Nearest Cyclone Position
Number of EPS storms: 51
Deployment time (LT)
Distance to the coast (km)
Flight time (h)
Probability (%)
Landing within 24h (0)
Landing within 48h (0)
Landing within 72h (0)
Landing within 120h (0)
No landing within 120h (0)
EPS deployment position
HRES 6hr landing

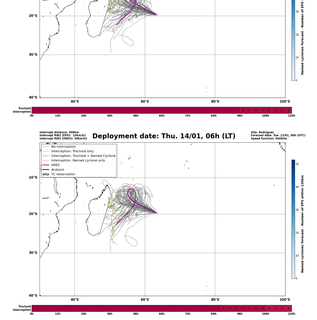
Deployment date: Wed. 13/01, 12h (LT)
Site: Rodrigues
Forecast date: Tue. 12/01, 00h (UTC)
Speed function: Holthuijsen
Intercept distance: 300km
Intercept RW2 (HRES): 10m/s
Intercept RW2 (ENS): 10m/s
No intercept
Intercepts: Tracked only
Intercepts: Tracked + Named Cyclone
Intercepts: Named cyclone only
HRES
Analysis
ERA: TC observation
Tracked interceptions
Tracked Cyclone Track
Nearest Cyclone Position
Number of EPS storms: 51
Deployment time (LT)
Distance to the coast (km)
Flight time (h)
Probability (%)
Landing within 24h (0)
Landing within 48h (0)
Landing within 72h (0)
Landing within 120h (0)
No landing within 120h (0)
EPS deployment position
HRES 6hr landing

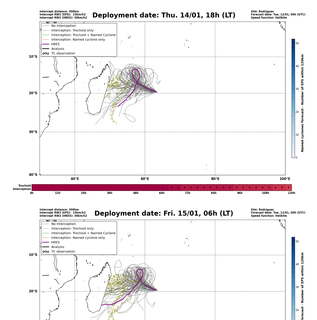
Deployment date: Wed. 13/01, 18h (LT)
Site: Rodrigues
Forecast date: Tue. 12/01, 00h (UTC)
Speed function: Holthuijsen
Intercept distance: 300km
Intercept RW2 (HRES): 10m/s
Intercept RW2 (ENS): 10m/s
No intercept
Intercepts: Tracked only
Intercepts: Tracked + Named Cyclone
Intercepts: Named cyclone only
HRES
Analysis
ERA: TC observation
Tracked interceptions
Tracked Cyclone Track
Nearest Cyclone Position
Number of EPS storms: 51
Deployment time (LT)
Distance to the coast (km)
Flight time (h)
Probability (%)
Landing within 24h (0)
Landing within 48h (0)
Landing within 72h (0)
Landing within 120h (0)
No landing within 120h (0)
EPS deployment position
HRES 6hr landing

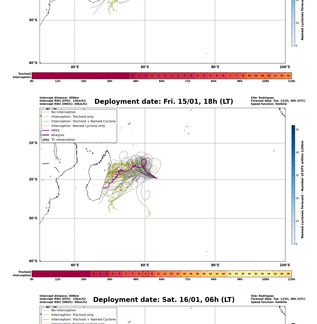
Deployment date: Thu. 14/01, 00h (LT)
Site: Rodrigues
Forecast date: Tue. 12/01, 00h (UTC)
Speed function: Holthuijsen
Intercept distance: 300km
Intercept RW2 (HRES): 10m/s
Intercept RW2 (ENS): 10m/s
No intercept
Intercepts: Tracked only
Intercepts: Tracked + Named Cyclone
Intercepts: Named cyclone only
HRES
Analysis
ERA: TC observation
Tracked interceptions
Tracked Cyclone Track
Nearest Cyclone Position
Number of EPS storms: 51
Deployment time (LT)
Distance to the coast (km)
Flight time (h)
Probability (%)
Landing within 24h (0)
Landing within 48h (0)
Landing within 72h (0)
Landing within 120h (0)
No landing within 120h (0)
EPS deployment position
HRES 6hr landing

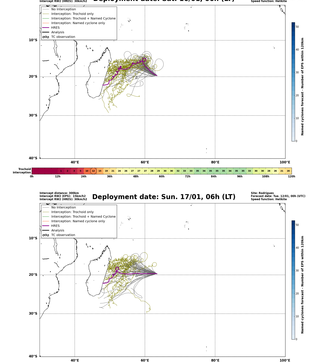
Deployment date: Thu. 14/01, 06h (LT)
Site: Rodrigues
Forecast date: Tue. 12/01, 00h (UTC)
Speed function: Holthuijsen
Intercept distance: 300km
Intercept RW2 (HRES): 10m/s
Intercept RW2 (ENS): 10m/s
No intercept
Intercepts: Tracked only
Intercepts: Tracked + Named Cyclone
Intercepts: Named cyclone only
HRES
Analysis
ERA: TC observation
Tracked interceptions
Tracked Cyclone Track
Nearest Cyclone Position
Number of EPS storms: 51
Deployment time (LT)
Distance to the coast (km)
Flight time (h)
Probability (%)
Landing within 24h (0)
Landing within 48h (0)
Landing within 72h (0)
Landing within 120h (0)
No landing within 120h (0)
EPS deployment position
HRES 6hr landing

Deployment date: Thu. 14/01, 18h (LT)
Site: Rodrigues
Forecast date: Tue. 12/01, 00h (UTC)
Speed function: Holthuijsen
Intercept distance: 300km
Intercept RW2 (HRES): 10m/s
Intercept RW2 (ENS): 10m/s
No intercept
Intercepts: Tracked only
Intercepts: Tracked + Named Cyclone
Intercepts: Named cyclone only
HRES
Analysis
ERA: TC observation
Tracked interceptions
Tracked Cyclone Track
Nearest Cyclone Position
Number of EPS storms: 51
Deployment time (LT)
Distance to the coast (km)
Flight time (h)
Probability (%)
Landing within 24h (0)
Landing within 48h (0)
Landing within 72h (0)
Landing within 120h (0)
No landing within 120h (0)
EPS deployment position
HRES 6hr landing

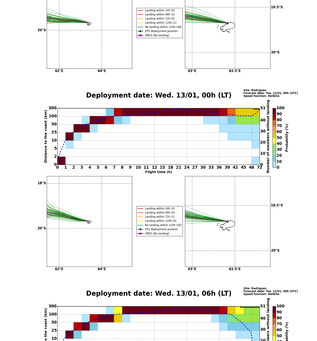
Deployment date: Tue. 12/01, 18h (LT)
Site: Rodrigues
Forecast date: Tue. 12/01, 00h (UTC)
Speed function: Holthuijsen
Deployment time (LT)
Distance to the coast (km)
Flight time (h)
Probability (%)
Landing within 24h (0)
Landing within 48h (0)
Landing within 72h (0)
Landing within 120h (0)
No landing within 120h (0)
EPS deployment position
HRES 6hr landing

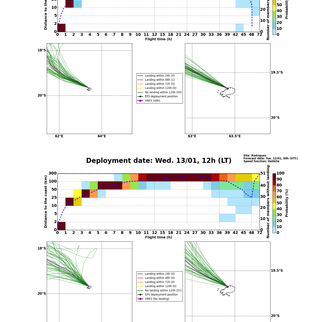
Deployment date: Wed. 13/01, 00h (LT)
Site: Rodrigues
Forecast date: Tue. 12/01, 00h (UTC)
Speed function: Holthuijsen
Deployment time (LT)
Distance to the coast (km)
Flight time (h)
Probability (%)
Landing within 24h (0)
Landing within 48h (0)
Landing within 72h (0)
Landing within 120h (0)
No landing within 120h (0)
EPS deployment position
HRES 6hr landing

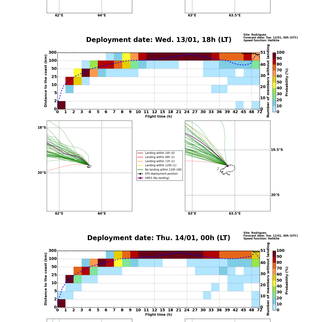
Deployment date: Wed. 13/01, 06h (LT)
Site: Rodrigues
Forecast date: Tue. 12/01, 00h (UTC)
Speed function: Holthuijsen
Deployment time (LT)
Distance to the coast (km)
Flight time (h)
Probability (%)
Landing within 24h (0)
Landing within 48h (0)
Landing within 72h (0)
Landing within 120h (0)
No landing within 120h (0)
EPS deployment position
HRES 6hr landing

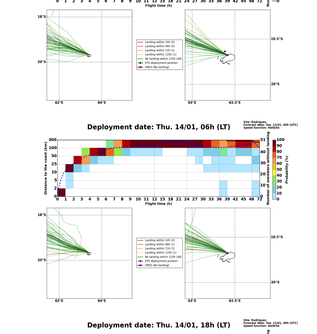
Deployment date: Wed. 13/01, 12h (LT)
Site: Rodrigues
Forecast date: Tue. 12/01, 00h (UTC)
Speed function: Holthuijsen
Deployment time (LT)
Distance to the coast (km)
Flight time (h)
Probability (%)
Landing within 24h (0)
Landing within 48h (0)
Landing within 72h (0)
Landing within 120h (0)
No landing within 120h (0)
EPS deployment position
HRES 6hr landing

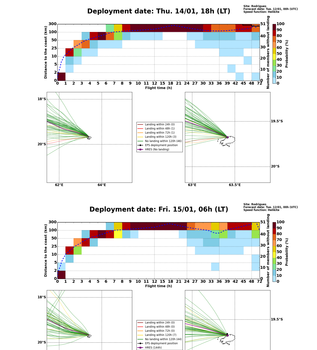
Deployment date: Wed. 13/01, 18h (LT)
Site: Rodrigues
Forecast date: Tue. 12/01, 00h (UTC)
Speed function: Holthuijsen
Deployment time (LT)
Distance to the coast (km)
Flight time (h)
Probability (%)
Landing within 24h (0)
Landing within 48h (0)
Landing within 72h (0)
Landing within 120h (0)
No landing within 120h (0)
EPS deployment position
HRES 6hr landing

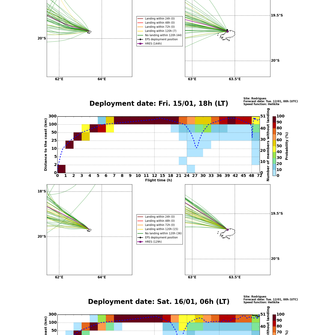
Deployment date: Thu. 14/01, 00h (LT)
Site: Rodrigues
Forecast date: Tue. 12/01, 00h (UTC)
Speed function: Holthuijsen
Deployment time (LT)
Distance to the coast (km)
Flight time (h)
Probability (%)
Landing within 24h (0)
Landing within 48h (0)
Landing within 72h (0)
Landing within 120h (0)
No landing within 120h (0)
EPS deployment position
HRES 6hr landing

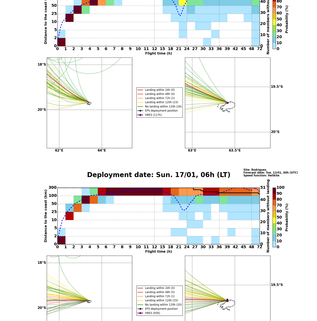
Deployment date: Thu. 14/01, 06h (LT)
Site: Rodrigues
Forecast date: Tue. 12/01, 00h (UTC)
Speed function: Holthuijsen
Deployment time (LT)
Distance to the coast (km)
Flight time (h)
Probability (%)
Landing within 24h (0)
Landing within 48h (0)
Landing within 72h (0)
Landing within 120h (0)
No landing within 120h (0)
EPS deployment position
HRES 6hr landing

Deployment date: Thu. 14/01, 18h (LT)
Site: Rodrigues
Forecast date: Tue. 12/01, 00h (UTC)
Speed function: Holthuijsen
Deployment time (LT)
Distance to the coast (km)
Flight time (h)
Probability (%)
Landing within 24h (0)
Landing within 48h (0)
Landing within 72h (0)
Landing within 120h (0)
No landing within 120h (0)
EPS deployment position
HRES 6hr landing

Deployment date: Fri. 15/01, 06h (LT)
Site: Rodrigues
Forecast date: Tue. 12/01, 00h (UTC)
Speed function: Holthuijsen
Intercept distance: 300km
Intercept RW2 (HRES): 10m/s
Intercept RW2 (ENS): 10m/s
No intercept
Intercepts: Tracked only
Intercepts: Tracked + Named Cyclone
Intercepts: Named cyclone only
HRES
Analysis
ERA: TC observation
Tracked interceptions
Tracked Cyclone Track
Nearest Cyclone Position
Number of EPS storms: 51
Deployment time (LT)
Distance to the coast (km)
Flight time (h)
Probability (%)
Landing within 24h (0)
Landing within 48h (0)
Landing within 72h (0)
Landing within 120h (0)
No landing within 120h (0)
EPS deployment position
HRES 6hr landing

Deployment date: Fri. 15/01, 18h (LT)
Site: Rodrigues
Forecast date: Tue. 12/01, 00h (UTC)
Speed function: Holthuijsen
Intercept distance: 300km
Intercept RW2 (HRES): 10m/s
Intercept RW2 (ENS): 10m/s
No intercept
Intercepts: Tracked only
Intercepts: Tracked + Named Cyclone
Intercepts: Named cyclone only
HRES
Analysis
ERA: TC observation
Tracked interceptions
Tracked Cyclone Track
Nearest Cyclone Position
Number of EPS storms: 51
Deployment time (LT)
Distance to the coast (km)
Flight time (h)
Probability (%)
Landing within 24h (0)
Landing within 48h (0)
Landing within 72h (0)
Landing within 120h (0)
No landing within 120h (0)
EPS deployment position
HRES 6hr landing

Deployment date: Sat. 16/01, 06h (LT)
Site: Rodrigues
Forecast date: Tue. 12/01, 00h (UTC)
Speed function: Holthuijsen
Intercept distance: 300km
Intercept RW2 (HRES): 10m/s
Intercept RW2 (ENS): 10m/s
No intercept
Intercepts: Tracked only
Intercepts: Tracked + Named Cyclone
Intercepts: Named cyclone only
HRES
Analysis
ERA: TC observation
Tracked interceptions
Tracked Cyclone Track
Nearest Cyclone Position
Number of EPS storms: 51
Deployment time (LT)
Distance to the coast (km)
Flight time (h)
Probability (%)
Landing within 24h (0)
Landing within 48h (0)
Landing within 72h (0)
Landing within 120h (0)
No landing within 120h (0)
EPS deployment position
HRES 6hr landing

Deployment date: Sun. 17/01, 06h (LT)
Site: Rodrigues
Forecast date: Tue. 12/01, 00h (UTC)
Speed function: Holthuijsen
Intercept distance: 300km
Intercept RW2 (HRES): 10m/s
Intercept RW2 (ENS): 10m/s
No intercept
Intercepts: Tracked only
Intercepts: Tracked + Named Cyclone
Intercepts: Named cyclone only
HRES
Analysis
ERA: TC observation
Tracked interceptions
Tracked Cyclone Track
Nearest Cyclone Position
Number of EPS storms: 51
Deployment time (LT)
Distance to the coast (km)
Flight time (h)
Probability (%)
Landing within 24h (0)
Landing within 48h (0)
Landing within 72h (0)
Landing within 120h (0)
No landing within 120h (0)
EPS deployment position
HRES 6hr landing