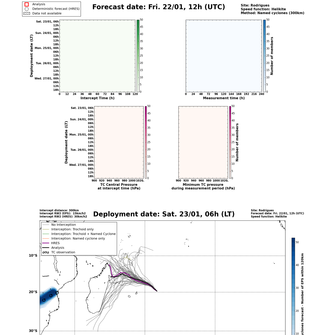
Analysis
Deterministic forecast (HRES)
Data not available
Forecast date: Fri. 22/01, 12h (UTC)
Site: Rodrigues
Speed function: Holtslag
Speed function: Holtslag
Interval: 6 hours
Sat. 23/01, 06h
Sat. 23/01, 00h
Fri. 22/01, 18h
Fri. 22/01, 12h
Thu. 21/01, 18h
Thu. 21/01, 12h
Wed. 27/01, 18h
Wed. 27/01, 12h
Deployment time (start)
Interrupt time (h)
Number of members
Measurement time (h)
TC Central Pressure at interrupt time (hPa)
Minimum TC pressure during measurement period (hPa)
Minimum of pressure within 300km during measurement period (hPa)
Deepest minimum of pressure within 300km during measurement period (hPa)
Integrated RW2 (m/s)

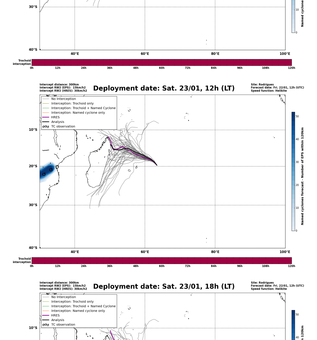
Interval distance: 300km
Interval RW2 (PRIC): 50m/s
Interval RW2 (HRES): 50m/s
Deployment date: Sat. 23/01, 06h (LT)
Site: Rodrigues
Forward dist: 0km, 0.00%, 0h (0PC)
Speed function: Holtslag
No interruption
Interruption: Tracked only
Interruption: Tracked + Named Cyclone
Interruption: Named cyclone only
HRES
Analysis
obs: TC observation
Tracked interruption
Named cyclone tracked
Number of IFS ensms: 51ens
0h
12h
24h
48h
72h
84h
96h
108h
120h
40°E
80°E
100°E
10°S
20°S
30°S

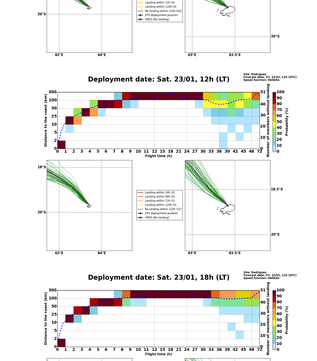
Site: Rodrigues
Forward dist: 0km, 0.00%, 0h (0PC)
Speed function: Holtslag
Deployment date: Sat. 23/01, 06h (LT)
Distance to the coast (km)
Probability (%)
Flight time (h)
Landing within 24h (0)
Landing within 48h (0)
Landing within 72h (0)
Landing within 120h (0)
No landing within 120h (51)
EPS deployment position
HRES 6hr landing
62°E
64°E
66°E
63.5°E
18°S
19.5°S
20°S

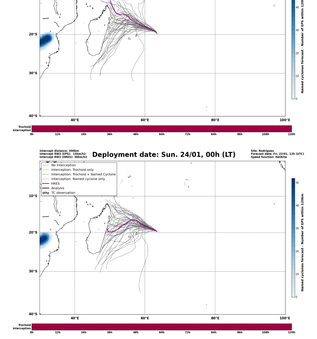
Interval distance: 300km
Interval RW2 (PRIC): 50m/s
Interval RW2 (HRES): 50m/s
Deployment date: Sat. 23/01, 12h (LT)
Site: Rodrigues
Forward dist: 0km, 0.00%, 0h (0PC)
Speed function: Holtslag
No interruption
Interruption: Tracked only
Interruption: Tracked + Named Cyclone
Interruption: Named cyclone only
HRES
Analysis
obs: TC observation
Tracked interruption
Named cyclone tracked
Number of IFS ensms: 51ens
0h
12h
24h
48h
72h
84h
96h
108h
120h
40°E
80°E
100°E
10°S
20°S
30°S

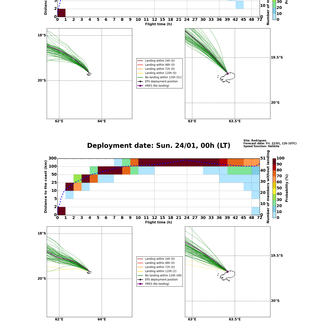
Site: Rodrigues
Forward dist: 0km, 0.00%, 0h (0PC)
Speed function: Holtslag
Deployment date: Sat. 23/01, 12h (LT)
Distance to the coast (km)
Probability (%)
Flight time (h)
Landing within 24h (0)
Landing within 48h (0)
Landing within 72h (0)
Landing within 120h (0)
No landing within 120h (51)
EPS deployment position
HRES 6hr landing
62°E
64°E
66°E
63.5°E
18°S
19.5°S
20°S

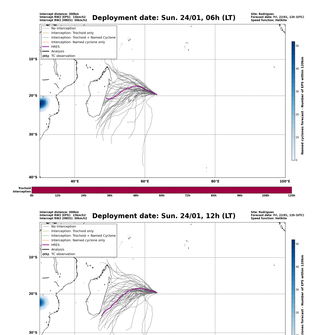
Interval distance: 300km
Interval RW2 (PRIC): 50m/s
Interval RW2 (HRES): 50m/s
Deployment date: Sat. 23/01, 18h (LT)
Site: Rodrigues
Forward dist: 0km, 0.00%, 0h (0PC)
Speed function: Holtslag
No interruption
Interruption: Tracked only
Interruption: Tracked + Named Cyclone
Interruption: Named cyclone only
HRES
Analysis
obs: TC observation
Tracked interruption
Named cyclone tracked
Number of IFS ensms: 51ens
0h
12h
24h
48h
72h
84h
96h
108h
120h
40°E
80°E
100°E
10°S
20°S
30°S

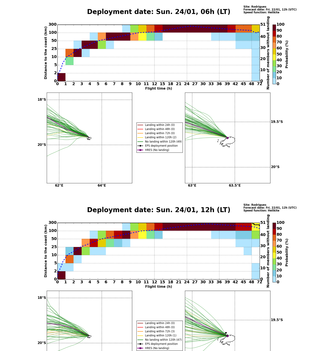
Site: Rodrigues
Forward dist: 0km, 0.00%, 0h (0PC)
Speed function: Holtslag
Deployment date: Sat. 23/01, 18h (LT)
Distance to the coast (km)
Probability (%)
Flight time (h)
Landing within 24h (0)
Landing within 48h (0)
Landing within 72h (0)
Landing within 120h (0)
No landing within 120h (51)
EPS deployment position
HRES 6hr landing
62°E
64°E
66°E
63.5°E
18°S
19.5°S
20°S

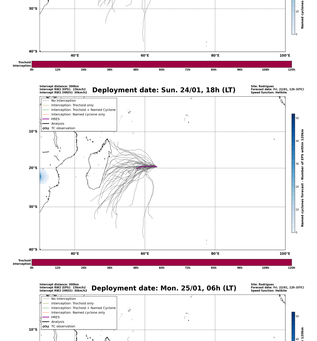
Interval distance: 300km
Interval RW2 (PRIC): 50m/s
Interval RW2 (HRES): 50m/s
Deployment date: Sun. 24/01, 00h (LT)
Site: Rodrigues
Forward dist: 0km, 0.00%, 0h (0PC)
Speed function: Holtslag
No interruption
Interruption: Tracked only
Interruption: Tracked + Named Cyclone
Interruption: Named cyclone only
HRES
Analysis
obs: TC observation
Tracked interruption
Named cyclone tracked
Number of IFS ensms: 51ens
0h
12h
24h
48h
72h
84h
96h
108h
120h
40°E
80°E
100°E
10°S
20°S
30°S

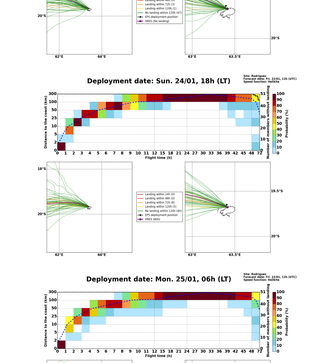
Site: Rodrigues
Forward dist: 0km, 0.00%, 0h (0PC)
Speed function: Holtslag
Deployment date: Sun. 24/01, 00h (LT)
Distance to the coast (km)
Probability (%)
Flight time (h)
Landing within 24h (0)
Landing within 48h (0)
Landing within 72h (0)
Landing within 120h (0)
No landing within 120h (51)
EPS deployment position
HRES 6hr landing
62°E
64°E
66°E
63.5°E
18°S
19.5°S
20°S

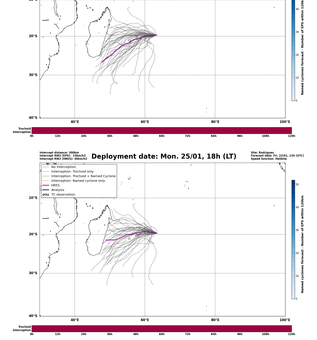
Interval distance: 300km
Interval RW2 (PRIC): 50m/s
Interval RW2 (HRES): 50m/s
Deployment date: Sun. 24/01, 06h (LT)
Site: Rodrigues
Forward dist: 0km, 0.00%, 0h (0PC)
Speed function: Holtslag
No interruption
Interruption: Tracked only
Interruption: Tracked + Named Cyclone
Interruption: Named cyclone only
HRES
Analysis
obs: TC observation
Tracked interruption
Named cyclone tracked
Number of IFS ensms: 51ens
0h
12h
24h
48h
72h
84h
96h
108h
120h
40°E
80°E
100°E
10°S
20°S
30°S

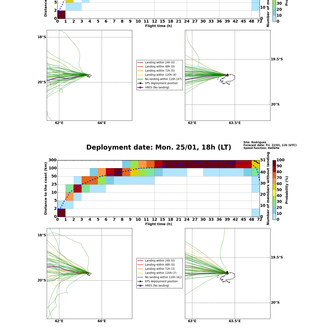
Site: Rodrigues
Forward dist: 0km, 0.00%, 0h (0PC)
Speed function: Holtslag
Deployment date: Sun. 24/01, 06h (LT)
Distance to the coast (km)
Probability (%)
Flight time (h)
Landing within 24h (0)
Landing within 48h (0)
Landing within 72h (0)
Landing within 120h (0)
No landing within 120h (51)
EPS deployment position
HRES 6hr landing
62°E
64°E
66°E
63.5°E
18°S
19.5°S
20°S

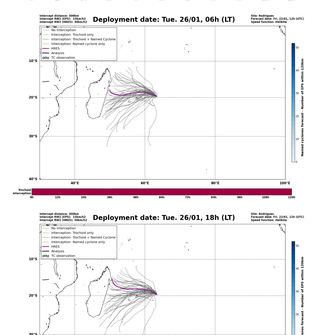
Interval distance: 300km
Interval RW2 (PRIC): 50m/s
Interval RW2 (HRES): 50m/s
Deployment date: Sun. 24/01, 12h (LT)
Site: Rodrigues
Forward dist: 0km, 0.00%, 0h (0PC)
Speed function: Holtslag
No interruption
Interruption: Tracked only
Interruption: Tracked + Named Cyclone
Interruption: Named cyclone only
HRES
Analysis
obs: TC observation
Tracked interruption
Named cyclone tracked
Number of IFS ensms: 51ens
0h
12h
24h
48h
72h
84h
96h
108h
120h
40°E
80°E
100°E
10°S
20°S
30°S

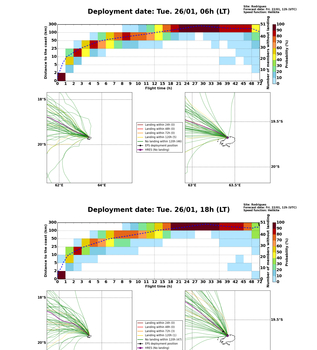
Site: Rodrigues
Forward dist: 0km, 0.00%, 0h (0PC)
Speed function: Holtslag
Deployment date: Sun. 24/01, 12h (LT)
Distance to the coast (km)
Probability (%)
Flight time (h)
Landing within 24h (0)
Landing within 48h (0)
Landing within 72h (0)
Landing within 120h (0)
No landing within 120h (51)
EPS deployment position
HRES 6hr landing
62°E
64°E
66°E
63.5°E
18°S
19.5°S
20°S

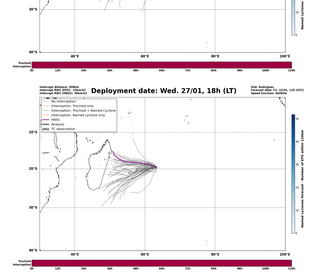
Interval distance: 300km
Interval RW2 (PRIC): 50m/s
Interval RW2 (HRES): 50m/s
Deployment date: Sun. 24/01, 18h (LT)
Site: Rodrigues
Forward dist: 0km, 0.00%, 0h (0PC)
Speed function: Holtslag
No interruption
Interruption: Tracked only
Interruption: Tracked + Named Cyclone
Interruption: Named cyclone only
HRES
Analysis
obs: TC observation
Tracked interruption
Named cyclone tracked
Number of IFS ensms: 51ens
0h
12h
24h
48h
72h
84h
96h
108h
120h
40°E
80°E
100°E
10°S
20°S
30°S

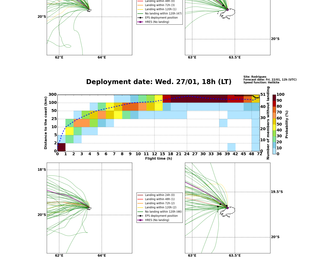
Site: Rodrigues
Forward dist: 0km, 0.00%, 0h (0PC)
Speed function: Holtslag
Deployment date: Sun. 24/01, 18h (LT)
Distance to the coast (km)
Probability (%)
Flight time (h)
Landing within 24h (0)
Landing within 48h (0)
Landing within 72h (0)
Landing within 120h (0)
No landing within 120h (51)
EPS deployment position
HRES 6hr landing
62°E
64°E
66°E
63.5°E
18°S
19.5°S
20°S

Interval distance: 300km
Interval RW2 (PRIC): 50m/s
Interval RW2 (HRES): 50m/s
Deployment date: Mon. 25/01, 06h (LT)
Site: Rodrigues
Forward dist: 0km, 0.00%, 0h (0PC)
Speed function: Holtslag
No interruption
Interruption: Tracked only
Interruption: Tracked + Named Cyclone
Interruption: Named cyclone only
HRES
Analysis
obs: TC observation
Tracked interruption
Named cyclone tracked
Number of IFS ensms: 51ens
0h
12h
24h
48h
72h
84h
96h
108h
120h
40°E
80°E
100°E
10°S
20°S
30°S

Site: Rodrigues
Forward dist: 0km, 0.00%, 0h (0PC)
Speed function: Holtslag
Deployment date: Mon. 25/01, 06h (LT)
Distance to the coast (km)
Probability (%)
Flight time (h)
Landing within 24h (0)
Landing within 48h (0)
Landing within 72h (0)
Landing within 120h (0)
No landing within 120h (51)
EPS deployment position
HRES 6hr landing
62°E
64°E
66°E
63.5°E
18°S
19.5°S
20°S

Interval distance: 300km
Interval RW2 (PRIC): 50m/s
Interval RW2 (HRES): 50m/s
Deployment date: Mon. 25/01, 18h (LT)
Site: Rodrigues
Forward dist: 0km, 0.00%, 0h (0PC)
Speed function: Holtslag
No interruption
Interruption: Tracked only
Interruption: Tracked + Named Cyclone
Interruption: Named cyclone only
HRES
Analysis
obs: TC observation
Tracked interruption
Named cyclone tracked
Number of IFS ensms: 51ens
0h
12h
24h
48h
72h
84h
96h
108h
120h
40°E
80°E
100°E
10°S
20°S
30°S

Site: Rodrigues
Forward dist: 0km, 0.00%, 0h (0PC)
Speed function: Holtslag
Deployment date: Mon. 25/01, 18h (LT)
Distance to the coast (km)
Probability (%)
Flight time (h)
Landing within 24h (0)
Landing within 48h (0)
Landing within 72h (0)
Landing within 120h (0)
No landing within 120h (51)
EPS deployment position
HRES 6hr landing
62°E
64°E
66°E
63.5°E
18°S
19.5°S
20°S

Interval distance: 300km
Interval RW2 (PRIC): 50m/s
Interval RW2 (HRES): 50m/s
Deployment date: Tue. 26/01, 06h (LT)
Site: Rodrigues
Forward dist: 0km, 0.00%, 0h (0PC)
Speed function: Holtslag
No interruption
Interruption: Tracked only
Interruption: Tracked + Named Cyclone
Interruption: Named cyclone only
HRES
Analysis
obs: TC observation
Tracked interruption
Named cyclone tracked
Number of IFS ensms: 51ens
0h
12h
24h
48h
72h
84h
96h
108h
120h
40°E
80°E
100°E
10°S
20°S
30°S

Site: Rodrigues
Forward dist: 0km, 0.00%, 0h (0PC)
Speed function: Holtslag
Deployment date: Tue. 26/01, 06h (LT)
Distance to the coast (km)
Probability (%)
Flight time (h)
Landing within 24h (0)
Landing within 48h (0)
Landing within 72h (0)
Landing within 120h (0)
No landing within 120h (51)
EPS deployment position
HRES 6hr landing
62°E
64°E
66°E
63.5°E
18°S
19.5°S
20°S

Interval distance: 300km
Interval RW2 (PRIC): 50m/s
Interval RW2 (HRES): 50m/s
Deployment date: Tue. 26/01, 18h (LT)
Site: Rodrigues
Forward dist: 0km, 0.00%, 0h (0PC)
Speed function: Holtslag
No interruption
Interruption: Tracked only
Interruption: Tracked + Named Cyclone
Interruption: Named cyclone only
HRES
Analysis
obs: TC observation
Tracked interruption
Named cyclone tracked
Number of IFS ensms: 51ens
0h
12h
24h
48h
72h
84h
96h
108h
120h
40°E
80°E
100°E
10°S
20°S
30°S

Site: Rodrigues
Forward dist: 0km, 0.00%, 0h (0PC)
Speed function: Holtslag
Deployment date: Tue. 26/01, 18h (LT)
Distance to the coast (km)
Probability (%)
Flight time (h)
Landing within 24h (0)
Landing within 48h (0)
Landing within 72h (0)
Landing within 120h (0)
No landing within 120h (51)
EPS deployment position
HRES 6hr landing
62°E
64°E
66°E
63.5°E
18°S
19.5°S
20°S

Interval distance: 300km
Interval RW2 (PRIC): 50m/s
Interval RW2 (HRES): 50m/s
Deployment date: Wed. 27/01, 18h (LT)
Site: Rodrigues
Forward dist: 0km, 0.00%, 0h (0PC)
Speed function: Holtslag
No interruption
Interruption: Tracked only
Interruption: Tracked + Named Cyclone
Interruption: Named cyclone only
HRES
Analysis
obs: TC observation
Tracked interruption
Named cyclone tracked
Number of IFS ensms: 51ens
0h
12h
24h
48h
72h
84h
96h
108h
120h
40°E
80°E
100°E
10°S
20°S
30°S

Site: Rodrigues
Forward dist: 0km, 0.00%, 0h (0PC)
Speed function: Holtslag
Deployment date: Wed. 27/01, 18h (LT)
Distance to the coast (km)
Probability (%)
Flight time (h)
Landing within 24h (0)
Landing within 48h (0)
Landing within 72h (0)
Landing within 120h (0)
No landing within 120h (51)
EPS deployment position
HRES 6hr landing
62°E
64°E
66°E
63.5°E
18°S
19.5°S
20°S