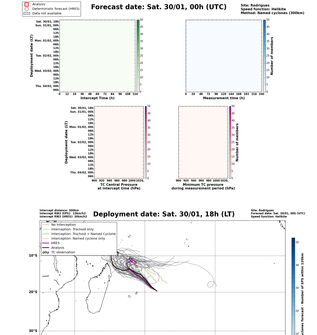
Analysis
Probabilistic forecast (ANEN)
Data not available
Forecast date: Sat. 30/01, 00h (UTC)
Site: Rodrigues
Speed function: Holthuijsen
Wind bias correction: Yes (15/30km/h2)
Sat. 30/01, 18h
Sun. 31/01, 00h
Sun. 31/01, 06h
Sun. 31/01, 12h
Sun. 31/01, 18h
Mon. 01/02, 00h
Mon. 01/02, 06h
Mon. 01/02, 12h
Mon. 01/02, 18h
Tue. 02/02, 00h
Tue. 02/02, 06h
Wed. 03/02, 00h
Wed. 03/02, 06h
Thu. 04/02, 00h
Thu. 04/02, 06h
Displacement time (hr)
Number of members
Intercept time (h)
Measurement time (h)
TC Central Pressure at intercept time (hPa)
Minimum TC pressure during measurement period (hPa)
Minimum of pressure within 300km during measurement period
Deepest minimum of pressure within 300km during measurement period
Integrated RW2 (m/s)

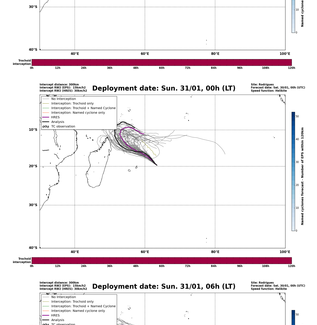
Forecast date: Sat. 30/01, 18h (LT)
Site: Rodrigues
Forecast date: Sat. 30/01, 18h (LT)
Speed function: Holthuijsen
Intercept distance: 300km
Intercept RW2 (RMW): 50km(R)
No intercept
Intersection: Tracked only
Intersection: Tracked + Named Cyclone
Intersection: Named cyclone only
ANEN
Analysis
OPAL TC observation
Tracked interceptions
Tracked Cyclone Intensity at Intercept (kt)
Distance to the coast (km)
Probability (%)
Flight time (h)
Landing within 24h (0)
Landing within 48h (0)
Landing within 72h (0)
Landing within 120h (0)
No landing within 120h (60)
EPS deployment portion
ANEN Bis landing

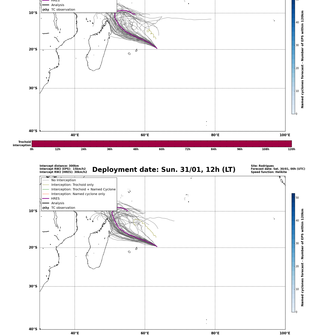
Forecast date: Sun. 31/01, 00h (LT)
Site: Rodrigues
Forecast date: Sun. 31/01, 00h (LT)
Speed function: Holthuijsen
Intercept distance: 300km
Intercept RW2 (RMW): 50km(R)
No intercept
Intersection: Tracked only
Intersection: Tracked + Named Cyclone
Intersection: Named cyclone only
ANEN
Analysis
OPAL TC observation
Tracked interceptions
Tracked Cyclone Intensity at Intercept (kt)
Distance to the coast (km)
Probability (%)
Flight time (h)
Landing within 24h (0)
Landing within 48h (0)
Landing within 72h (0)
Landing within 120h (0)
No landing within 120h (60)
EPS deployment portion
ANEN Bis landing

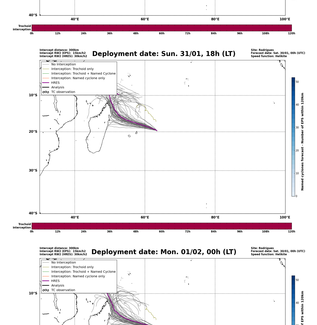
Forecast date: Sun. 31/01, 06h (LT)
Site: Rodrigues
Forecast date: Sun. 31/01, 06h (LT)
Speed function: Holthuijsen
Intercept distance: 300km
Intercept RW2 (RMW): 50km(R)
No intercept
Intersection: Tracked only
Intersection: Tracked + Named Cyclone
Intersection: Named cyclone only
ANEN
Analysis
OPAL TC observation
Tracked interceptions
Tracked Cyclone Intensity at Intercept (kt)
Distance to the coast (km)
Probability (%)
Flight time (h)
Landing within 24h (0)
Landing within 48h (0)
Landing within 72h (0)
Landing within 120h (0)
No landing within 120h (60)
EPS deployment portion
ANEN Bis landing

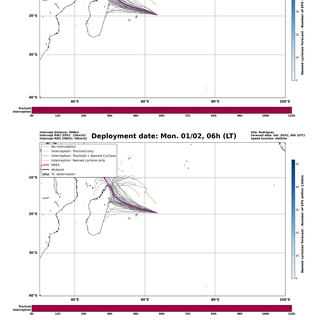
Forecast date: Sun. 31/01, 12h (LT)
Site: Rodrigues
Forecast date: Sun. 31/01, 12h (LT)
Speed function: Holthuijsen
Intercept distance: 300km
Intercept RW2 (RMW): 50km(R)
No intercept
Intersection: Tracked only
Intersection: Tracked + Named Cyclone
Intersection: Named cyclone only
ANEN
Analysis
OPAL TC observation
Tracked interceptions
Tracked Cyclone Intensity at Intercept (kt)
Distance to the coast (km)
Probability (%)
Flight time (h)
Landing within 24h (0)
Landing within 48h (0)
Landing within 72h (0)
Landing within 120h (0)
No landing within 120h (60)
EPS deployment portion
ANEN Bis landing

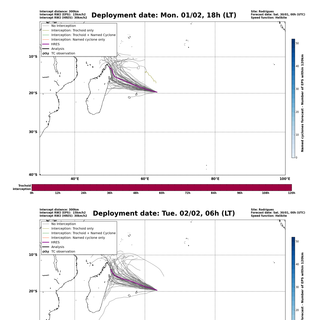
Forecast date: Sun. 31/01, 18h (LT)
Site: Rodrigues
Forecast date: Sun. 31/01, 18h (LT)
Speed function: Holthuijsen
Intercept distance: 300km
Intercept RW2 (RMW): 50km(R)
No intercept
Intersection: Tracked only
Intersection: Tracked + Named Cyclone
Intersection: Named cyclone only
ANEN
Analysis
OPAL TC observation
Tracked interceptions
Tracked Cyclone Intensity at Intercept (kt)
Distance to the coast (km)
Probability (%)
Flight time (h)
Landing within 24h (0)
Landing within 48h (0)
Landing within 72h (0)
Landing within 120h (0)
No landing within 120h (60)
EPS deployment portion
ANEN Bis landing

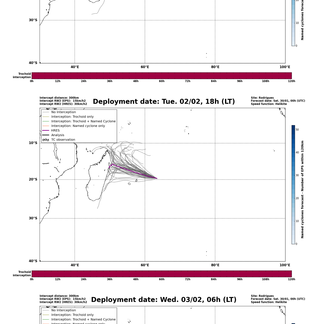
Forecast date: Mon. 01/02, 00h (LT)
Site: Rodrigues
Forecast date: Mon. 01/02, 00h (LT)
Speed function: Holthuijsen
Intercept distance: 300km
Intercept RW2 (RMW): 50km(R)
No intercept
Intersection: Tracked only
Intersection: Tracked + Named Cyclone
Intersection: Named cyclone only
ANEN
Analysis
OPAL TC observation
Tracked interceptions
Tracked Cyclone Intensity at Intercept (kt)
Distance to the coast (km)
Probability (%)
Flight time (h)
Landing within 24h (0)
Landing within 48h (0)
Landing within 72h (0)
Landing within 120h (0)
No landing within 120h (60)
EPS deployment portion
ANEN Bis landing

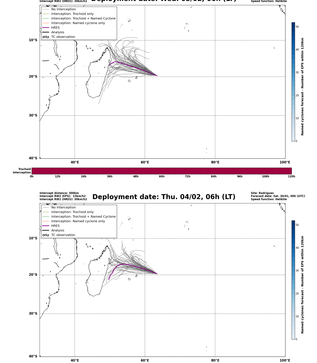
Forecast date: Mon. 01/02, 06h (LT)
Site: Rodrigues
Forecast date: Mon. 01/02, 06h (LT)
Speed function: Holthuijsen
Intercept distance: 300km
Intercept RW2 (RMW): 50km(R)
No intercept
Intersection: Tracked only
Intersection: Tracked + Named Cyclone
Intersection: Named cyclone only
ANEN
Analysis
OPAL TC observation
Tracked interceptions
Tracked Cyclone Intensity at Intercept (kt)
Distance to the coast (km)
Probability (%)
Flight time (h)
Landing within 24h (0)
Landing within 48h (0)
Landing within 72h (0)
Landing within 120h (0)
No landing within 120h (60)
EPS deployment portion
ANEN Bis landing

Forecast date: Mon. 01/02, 18h (LT)
Site: Rodrigues
Forecast date: Mon. 01/02, 18h (LT)
Speed function: Holthuijsen
Intercept distance: 300km
Intercept RW2 (RMW): 50km(R)
No intercept
Intersection: Tracked only
Intersection: Tracked + Named Cyclone
Intersection: Named cyclone only
ANEN
Analysis
OPAL TC observation
Tracked interceptions
Tracked Cyclone Intensity at Intercept (kt)
Distance to the coast (km)
Probability (%)
Flight time (h)
Landing within 24h (0)
Landing within 48h (0)
Landing within 72h (0)
Landing within 120h (0)
No landing within 120h (60)
EPS deployment portion
ANEN Bis landing

Forecast date: Tue. 02/02, 06h (LT)
Site: Rodrigues
Forecast date: Tue. 02/02, 06h (LT)
Speed function: Holthuijsen
Intercept distance: 300km
Intercept RW2 (RMW): 50km(R)
No intercept
Intersection: Tracked only
Intersection: Tracked + Named Cyclone
Intersection: Named cyclone only
ANEN
Analysis
OPAL TC observation
Tracked interceptions
Tracked Cyclone Intensity at Intercept (kt)
Distance to the coast (km)
Probability (%)
Flight time (h)
Landing within 24h (0)
Landing within 48h (0)
Landing within 72h (0)
Landing within 120h (0)
No landing within 120h (60)
EPS deployment portion
ANEN Bis landing

Forecast date: Tue. 02/02, 18h (LT)
Site: Rodrigues
Forecast date: Tue. 02/02, 18h (LT)
Speed function: Holthuijsen
Intercept distance: 300km
Intercept RW2 (RMW): 50km(R)
No intercept
Intersection: Tracked only
Intersection: Tracked + Named Cyclone
Intersection: Named cyclone only
ANEN
Analysis
OPAL TC observation
Tracked interceptions
Tracked Cyclone Intensity at Intercept (kt)
Distance to the coast (km)
Probability (%)
Flight time (h)
Landing within 24h (0)
Landing within 48h (0)
Landing within 72h (0)
Landing within 120h (0)
No landing within 120h (60)
EPS deployment portion
ANEN Bis landing

Forecast date: Wed. 03/02, 06h (LT)
Site: Rodrigues
Forecast date: Wed. 03/02, 06h (LT)
Speed function: Holthuijsen
Intercept distance: 300km
Intercept RW2 (RMW): 50km(R)
No intercept
Intersection: Tracked only
Intersection: Tracked + Named Cyclone
Intersection: Named cyclone only
ANEN
Analysis
OPAL TC observation
Tracked interceptions
Tracked Cyclone Intensity at Intercept (kt)
Distance to the coast (km)
Probability (%)
Flight time (h)
Landing within 24h (0)
Landing within 48h (0)
Landing within 72h (0)
Landing within 120h (0)
No landing within 120h (60)
EPS deployment portion
ANEN Bis landing

Forecast date: Thu. 04/02, 06h (LT)
Site: Rodrigues
Forecast date: Thu. 04/02, 06h (LT)
Speed function: Holthuijsen
Intercept distance: 300km
Intercept RW2 (RMW): 50km(R)
No intercept
Intersection: Tracked only
Intersection: Tracked + Named Cyclone
Intersection: Named cyclone only
ANEN
Analysis
OPAL TC observation
Tracked interceptions
Tracked Cyclone Intensity at Intercept (kt)
Distance to the coast (km)
Probability (%)
Flight time (h)
Landing within 24h (0)
Landing within 48h (0)
Landing within 72h (0)
Landing within 120h (0)
No landing within 120h (60)
EPS deployment portion
ANEN Bis landing