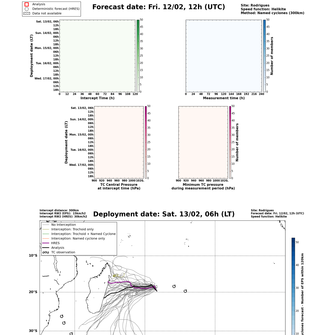
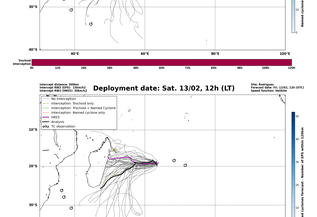
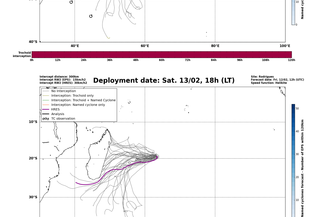
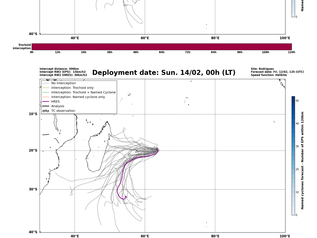
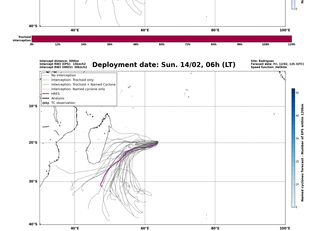
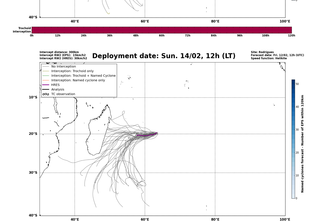

Analysis
Deterministic forecast (HRES)
Data not available
Forecast date: Fri. 12/02, 12h (UTC)
Site: Rodrigues
Speed function: Holtslag
Wind turbine: Vestas V90-3MW (105m/90m/82)
Sat. 13/02, 06h
Sun. 14/02, 00h
Sun. 14/02, 06h
Sun. 14/02, 12h
Sun. 14/02, 18h
Mon. 15/02, 00h
Mon. 15/02, 06h
Mon. 15/02, 12h
Mon. 15/02, 18h
Deployment date (start)
Number of members
Intercept time (h)
Measurement time (h)
TC Central Pressure at Intercept time (hPa)
Minimum TC pressure during measurement period (hPa)
Minimum of pressure within 300km at Intercept time (hPa)
Deepest minimum of pressure within 300km during measurement period
Integrated RW2 (m/s)

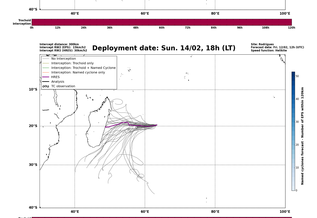

Deployment date: Sat. 13/02, 06h (LT)
Intercept distance: 2000km
Intercept RW2 (RW2): 50km/h
No intersection
Intersection: Trochoid only
Intersection: Trochoid + Named Cyclone
Intersection: Named cyclone only
HRES
Analysis
obs: TC observation
Tracked interceptions
Nearest Cyclone Track
Number of EPS storms: 51storms
Site: Rodrigues
Forecast date: Fri. 12/02, 12h (UTC)
Speed function: Holtslag
Distance to the coast (km)
Flight time (h)
Probability (%)
Landing within 24h (0)
Landing within 48h (0)
Landing within 72h (1)
Landing within 120h (1)
No landing within 120h (47)
EPS deployment pointed
HRES (No landing)

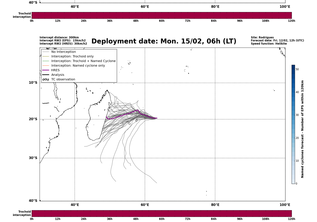

Deployment date: Sat. 13/02, 12h (LT)
Intercept distance: 2000km
Intercept RW2 (RW2): 50km/h
No intersection
Intersection: Trochoid only
Intersection: Trochoid + Named Cyclone
Intersection: Named cyclone only
HRES
Analysis
obs: TC observation
Tracked interceptions
Nearest Cyclone Track
Number of EPS storms: 51storms
Site: Rodrigues
Forecast date: Fri. 12/02, 12h (UTC)
Speed function: Holtslag
Distance to the coast (km)
Flight time (h)
Probability (%)
Landing within 24h (0)
Landing within 48h (0)
Landing within 72h (1)
Landing within 120h (1)
No landing within 120h (47)
EPS deployment pointed
HRES (No landing)

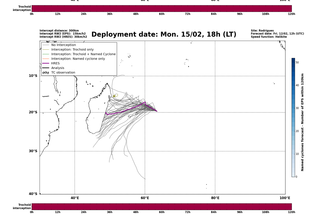

Deployment date: Sat. 13/02, 18h (LT)
Intercept distance: 2000km
Intercept RW2 (RW2): 50km/h
No intersection
Intersection: Trochoid only
Intersection: Trochoid + Named Cyclone
Intersection: Named cyclone only
HRES
Analysis
obs: TC observation
Tracked interceptions
Nearest Cyclone Track
Number of EPS storms: 51storms
Site: Rodrigues
Forecast date: Fri. 12/02, 12h (UTC)
Speed function: Holtslag
Distance to the coast (km)
Flight time (h)
Probability (%)
Landing within 24h (0)
Landing within 48h (0)
Landing within 72h (1)
Landing within 120h (1)
No landing within 120h (47)
EPS deployment pointed
HRES (No landing)

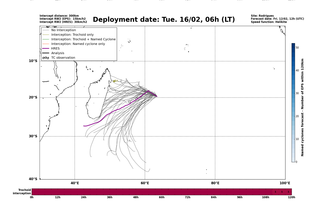

Deployment date: Sun. 14/02, 00h (LT)
Intercept distance: 2000km
Intercept RW2 (RW2): 50km/h
No intersection
Intersection: Trochoid only
Intersection: Trochoid + Named Cyclone
Intersection: Named cyclone only
HRES
Analysis
obs: TC observation
Tracked interceptions
Nearest Cyclone Track
Number of EPS storms: 51storms
Site: Rodrigues
Forecast date: Fri. 12/02, 12h (UTC)
Speed function: Holtslag
Distance to the coast (km)
Flight time (h)
Probability (%)
Landing within 24h (1)
Landing within 48h (1)
Landing within 72h (1)
Landing within 120h (1)
No landing within 120h (46)
EPS deployment pointed
HRES (No landing)

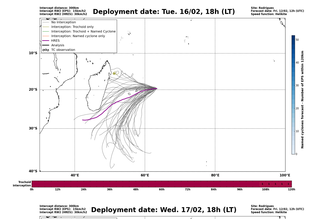

Deployment date: Sun. 14/02, 06h (LT)
Intercept distance: 2000km
Intercept RW2 (RW2): 50km/h
No intersection
Intersection: Trochoid only
Intersection: Trochoid + Named Cyclone
Intersection: Named cyclone only
HRES
Analysis
obs: TC observation
Tracked interceptions
Nearest Cyclone Track
Number of EPS storms: 51storms
Site: Rodrigues
Forecast date: Fri. 12/02, 12h (UTC)
Speed function: Holtslag
Distance to the coast (km)
Flight time (h)
Probability (%)
Landing within 24h (1)
Landing within 48h (1)
Landing within 72h (1)
Landing within 120h (1)
No landing within 120h (46)
EPS deployment pointed
HRES (No landing)

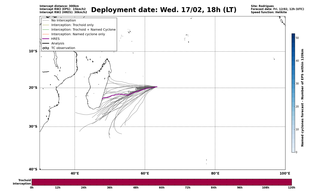

Deployment date: Sun. 14/02, 12h (LT)
Intercept distance: 2000km
Intercept RW2 (RW2): 50km/h
No intersection
Intersection: Trochoid only
Intersection: Trochoid + Named Cyclone
Intersection: Named cyclone only
HRES
Analysis
obs: TC observation
Tracked interceptions
Nearest Cyclone Track
Number of EPS storms: 51storms
Site: Rodrigues
Forecast date: Fri. 12/02, 12h (UTC)
Speed function: Holtslag
Distance to the coast (km)
Flight time (h)
Probability (%)
Landing within 24h (1)
Landing within 48h (1)
Landing within 72h (1)
Landing within 120h (1)
No landing within 120h (46)
EPS deployment pointed
HRES (No landing)


Deployment date: Sun. 14/02, 18h (LT)
Intercept distance: 2000km
Intercept RW2 (RW2): 50km/h
No intersection
Intersection: Trochoid only
Intersection: Trochoid + Named Cyclone
Intersection: Named cyclone only
HRES
Analysis
obs: TC observation
Tracked interceptions
Nearest Cyclone Track
Number of EPS storms: 51storms
Site: Rodrigues
Forecast date: Fri. 12/02, 12h (UTC)
Speed function: Holtslag
Distance to the coast (km)
Flight time (h)
Probability (%)
Landing within 24h (1)
Landing within 48h (1)
Landing within 72h (1)
Landing within 120h (1)
No landing within 120h (46)
EPS deployment pointed
HRES (No landing)


Deployment date: Mon. 15/02, 06h (LT)
Intercept distance: 2000km
Intercept RW2 (RW2): 50km/h
No intersection
Intersection: Trochoid only
Intersection: Trochoid + Named Cyclone
Intersection: Named cyclone only
HRES
Analysis
obs: TC observation
Tracked interceptions
Nearest Cyclone Track
Number of EPS storms: 51storms
Site: Rodrigues
Forecast date: Fri. 12/02, 12h (UTC)
Speed function: Holtslag
Distance to the coast (km)
Flight time (h)
Probability (%)
Landing within 24h (1)
Landing within 48h (1)
Landing within 72h (1)
Landing within 120h (1)
No landing within 120h (46)
EPS deployment pointed
HRES (No landing)


Deployment date: Mon. 15/02, 18h (LT)
Intercept distance: 2000km
Intercept RW2 (RW2): 50km/h
No intersection
Intersection: Trochoid only
Intersection: Trochoid + Named Cyclone
Intersection: Named cyclone only
HRES
Analysis
obs: TC observation
Tracked interceptions
Nearest Cyclone Track
Number of EPS storms: 51storms
Site: Rodrigues
Forecast date: Fri. 12/02, 12h (UTC)
Speed function: Holtslag
Distance to the coast (km)
Flight time (h)
Probability (%)
Landing within 24h (1)
Landing within 48h (1)
Landing within 72h (1)
Landing within 120h (1)
No landing within 120h (46)
EPS deployment pointed
HRES (No landing)


Deployment date: Tue. 16/02, 06h (LT)
Intercept distance: 2000km
Intercept RW2 (RW2): 50km/h
No intersection
Intersection: Trochoid only
Intersection: Trochoid + Named Cyclone
Intersection: Named cyclone only
HRES
Analysis
obs: TC observation
Tracked interceptions
Nearest Cyclone Track
Number of EPS storms: 51storms
Site: Rodrigues
Forecast date: Fri. 12/02, 12h (UTC)
Speed function: Holtslag
Distance to the coast (km)
Flight time (h)
Probability (%)
Landing within 24h (1)
Landing within 48h (1)
Landing within 72h (1)
Landing within 120h (1)
No landing within 120h (46)
EPS deployment pointed
HRES (No landing)


Deployment date: Tue. 16/02, 18h (LT)
Intercept distance: 2000km
Intercept RW2 (RW2): 50km/h
No intersection
Intersection: Trochoid only
Intersection: Trochoid + Named Cyclone
Intersection: Named cyclone only
HRES
Analysis
obs: TC observation
Tracked interceptions
Nearest Cyclone Track
Number of EPS storms: 51storms
Site: Rodrigues
Forecast date: Fri. 12/02, 12h (UTC)
Speed function: Holtslag
Distance to the coast (km)
Flight time (h)
Probability (%)
Landing within 24h (1)
Landing within 48h (1)
Landing within 72h (1)
Landing within 120h (1)
No landing within 120h (46)
EPS deployment pointed
HRES (No landing)

Deployment date: Wed. 17/02, 18h (LT)
Intercept distance: 2000km
Intercept RW2 (RW2): 50km/h
No intersection
Intersection: Trochoid only
Intersection: Trochoid + Named Cyclone
Intersection: Named cyclone only
HRES
Analysis
obs: TC observation
Tracked interceptions
Nearest Cyclone Track
Number of EPS storms: 51storms
Site: Rodrigues
Forecast date: Fri. 12/02, 12h (UTC)
Speed function: Holtslag
Distance to the coast (km)
Flight time (h)
Probability (%)
Landing within 24h (1)
Landing within 48h (1)
Landing within 72h (1)
Landing within 120h (1)
No landing within 120h (46)
EPS deployment pointed
HRES (No landing)