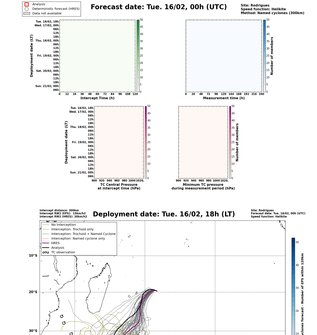
Analysis
Statistic forecast (HWS)
Data not available
Forecast date: Tue. 16/02, 00h (UTC)
Site: Rodrigues
Speed function: Holthuijsen
Speed function: Wu(Mes)
Tue. 16/02, 18h
Wed. 17/02, 06h
Wed. 17/02, 18h
Thu. 18/02, 06h
Fri. 19/02, 06h
Sat. 20/02, 06h
Sun. 21/02, 06h
Deployment time (GT)
Number of members
Interrupt time (h)
Measurement time (h)
TC Central Pressure at interrupt time (hPa)
Minimum TC pressure during measurement period (hPa)

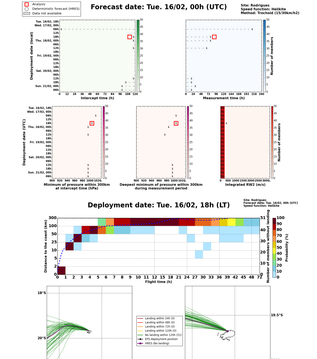
Analysis
Statistic forecast (HWS)
Data not available
Forecast date: Tue. 16/02, 00h (UTC)
Site: Rodrigues
Speed function: Holthuijsen
Speed function: Wu(Mes)
Tue. 16/02, 18h
Wed. 17/02, 06h
Wed. 17/02, 18h
Thu. 18/02, 06h
Fri. 19/02, 06h
Sat. 20/02, 06h
Sun. 21/02, 06h
Deployment time (GT)
Number of members
Interrupt time (h)
Measurement time (h)
Minimum of pressure within 300km during measurement period
Deepest minimum of pressure within 300km during measurement period
Integrated RW2 (m/s)

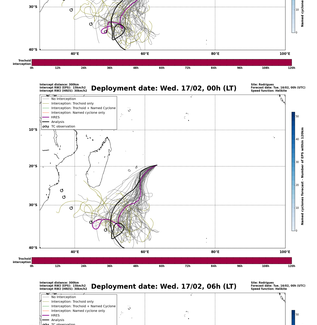
Deployment date: Tue. 16/02, 18h (LT)
Intersect distance: 200km
Intersect RW2 (HWS): 10km/h
Intersect RW2 (MWS): 50km/h
Site: Rodrigues
Forecast date: Tue. 16/02, 00h (UTC)
Speed function: Holthuijsen
No intersection
Intersection: Tracked only
Intersection: Tracked + Named Cyclone
Intersection: Named cyclone only
HWS
Analysis
UHz: TC observation
Tracked cyclone intersection
Nearest cyclone track
Number of HWS points / 6 hours

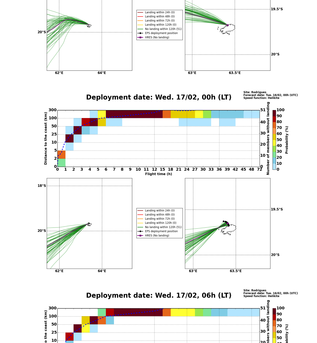
Deployment date: Tue. 16/02, 18h (LT)
Site: Rodrigues
Forecast date: Tue. 16/02, 00h (UTC)
Speed function: Holthuijsen
Distance to the coast (km)
Probability (%)
Flight time (h)
Landing within 24h (0)
Landing within 48h (0)
Landing within 72h (0)
Landing within 120h (0)
No landing within 120h (0)
EPS deployment portion
HWS file (wshp)

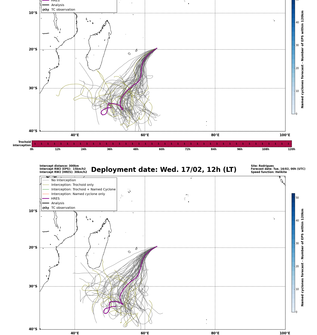
Deployment date: Wed. 17/02, 00h (LT)
Intersect distance: 200km
Intersect RW2 (HWS): 10km/h
Intersect RW2 (MWS): 50km/h
Site: Rodrigues
Forecast date: Tue. 16/02, 00h (UTC)
Speed function: Holthuijsen
No intersection
Intersection: Tracked only
Intersection: Tracked + Named Cyclone
Intersection: Named cyclone only
HWS
Analysis
UHz: TC observation
Tracked cyclone intersection
Nearest cyclone track
Number of HWS points / 6 hours

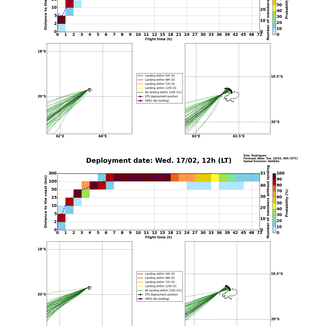
Deployment date: Wed. 17/02, 00h (LT)
Site: Rodrigues
Forecast date: Tue. 16/02, 00h (UTC)
Speed function: Holthuijsen
Distance to the coast (km)
Probability (%)
Flight time (h)
Landing within 24h (0)
Landing within 48h (0)
Landing within 72h (0)
Landing within 120h (0)
No landing within 120h (0)
EPS deployment portion
HWS file (wshp)

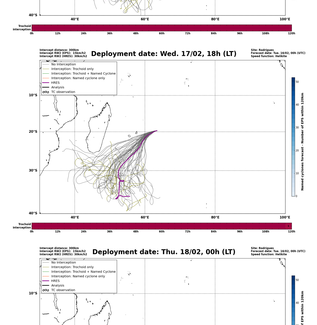
Deployment date: Wed. 17/02, 06h (LT)
Intersect distance: 200km
Intersect RW2 (HWS): 10km/h
Intersect RW2 (MWS): 50km/h
Site: Rodrigues
Forecast date: Tue. 16/02, 00h (UTC)
Speed function: Holthuijsen
No intersection
Intersection: Tracked only
Intersection: Tracked + Named Cyclone
Intersection: Named cyclone only
HWS
Analysis
UHz: TC observation
Tracked cyclone intersection
Nearest cyclone track
Number of HWS points / 6 hours

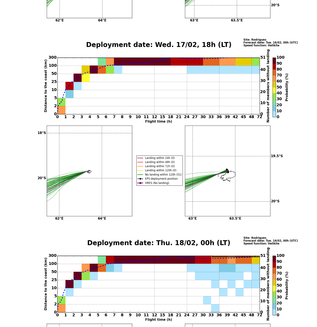
Deployment date: Wed. 17/02, 06h (LT)
Site: Rodrigues
Forecast date: Tue. 16/02, 00h (UTC)
Speed function: Holthuijsen
Distance to the coast (km)
Probability (%)
Flight time (h)
Landing within 24h (0)
Landing within 48h (0)
Landing within 72h (0)
Landing within 120h (0)
No landing within 120h (0)
EPS deployment portion
HWS file (wshp)

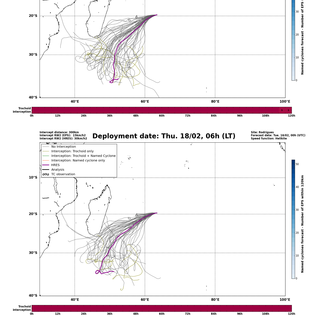
Deployment date: Wed. 17/02, 12h (LT)
Intersect distance: 200km
Intersect RW2 (HWS): 10km/h
Intersect RW2 (MWS): 50km/h
Site: Rodrigues
Forecast date: Tue. 16/02, 00h (UTC)
Speed function: Holthuijsen
No intersection
Intersection: Tracked only
Intersection: Tracked + Named Cyclone
Intersection: Named cyclone only
HWS
Analysis
UHz: TC observation
Tracked cyclone intersection
Nearest cyclone track
Number of HWS points / 6 hours

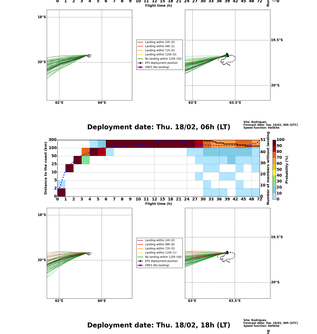
Deployment date: Wed. 17/02, 12h (LT)
Site: Rodrigues
Forecast date: Tue. 16/02, 00h (UTC)
Speed function: Holthuijsen
Distance to the coast (km)
Probability (%)
Flight time (h)
Landing within 24h (0)
Landing within 48h (0)
Landing within 72h (0)
Landing within 120h (0)
No landing within 120h (0)
EPS deployment portion
HWS file (wshp)

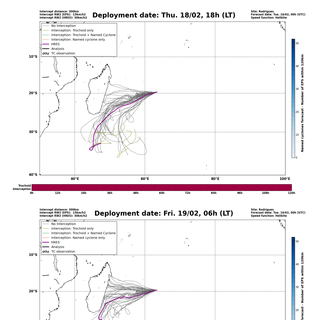
Deployment date: Wed. 17/02, 18h (LT)
Intersect distance: 200km
Intersect RW2 (HWS): 10km/h
Intersect RW2 (MWS): 50km/h
Site: Rodrigues
Forecast date: Tue. 16/02, 00h (UTC)
Speed function: Holthuijsen
No intersection
Intersection: Tracked only
Intersection: Tracked + Named Cyclone
Intersection: Named cyclone only
HWS
Analysis
UHz: TC observation
Tracked cyclone intersection
Nearest cyclone track
Number of HWS points / 6 hours

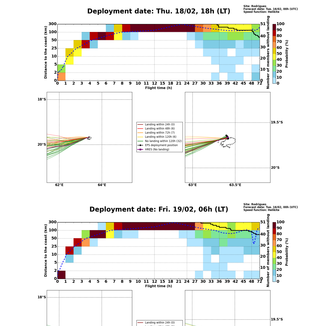
Deployment date: Wed. 17/02, 18h (LT)
Site: Rodrigues
Forecast date: Tue. 16/02, 00h (UTC)
Speed function: Holthuijsen
Distance to the coast (km)
Probability (%)
Flight time (h)
Landing within 24h (0)
Landing within 48h (0)
Landing within 72h (0)
Landing within 120h (0)
No landing within 120h (0)
EPS deployment portion
HWS file (wshp)

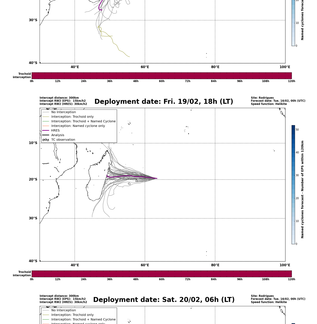
Deployment date: Thu. 18/02, 00h (LT)
Intersect distance: 200km
Intersect RW2 (HWS): 10km/h
Intersect RW2 (MWS): 50km/h
Site: Rodrigues
Forecast date: Tue. 16/02, 00h (UTC)
Speed function: Holthuijsen
No intersection
Intersection: Tracked only
Intersection: Tracked + Named Cyclone
Intersection: Named cyclone only
HWS
Analysis
UHz: TC observation
Tracked cyclone intersection
Nearest cyclone track
Number of HWS points / 6 hours

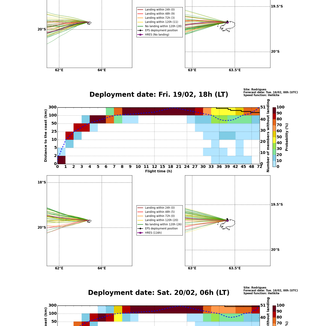
Deployment date: Thu. 18/02, 00h (LT)
Site: Rodrigues
Forecast date: Tue. 16/02, 00h (UTC)
Speed function: Holthuijsen
Distance to the coast (km)
Probability (%)
Flight time (h)
Landing within 24h (0)
Landing within 48h (0)
Landing within 72h (0)
Landing within 120h (0)
No landing within 120h (0)
EPS deployment portion
HWS file (wshp)

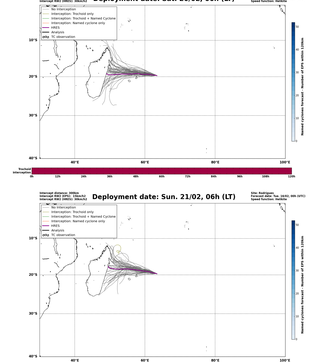
Deployment date: Thu. 18/02, 06h (LT)
Intersect distance: 200km
Intersect RW2 (HWS): 10km/h
Intersect RW2 (MWS): 50km/h
Site: Rodrigues
Forecast date: Tue. 16/02, 00h (UTC)
Speed function: Holthuijsen
No intersection
Intersection: Tracked only
Intersection: Tracked + Named Cyclone
Intersection: Named cyclone only
HWS
Analysis
UHz: TC observation
Tracked cyclone intersection
Nearest cyclone track
Number of HWS points / 6 hours

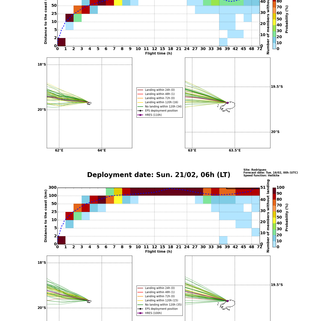
Deployment date: Thu. 18/02, 06h (LT)
Site: Rodrigues
Forecast date: Tue. 16/02, 00h (UTC)
Speed function: Holthuijsen
Distance to the coast (km)
Probability (%)
Flight time (h)
Landing within 24h (0)
Landing within 48h (0)
Landing within 72h (0)
Landing within 120h (0)
No landing within 120h (0)
EPS deployment portion
HWS file (wshp)

Deployment date: Thu. 18/02, 18h (LT)
Intersect distance: 200km
Intersect RW2 (HWS): 10km/h
Intersect RW2 (MWS): 50km/h
Site: Rodrigues
Forecast date: Tue. 16/02, 00h (UTC)
Speed function: Holthuijsen
No intersection
Intersection: Tracked only
Intersection: Tracked + Named Cyclone
Intersection: Named cyclone only
HWS
Analysis
UHz: TC observation
Tracked cyclone intersection
Nearest cyclone track
Number of HWS points / 6 hours

Deployment date: Thu. 18/02, 18h (LT)
Site: Rodrigues
Forecast date: Tue. 16/02, 00h (UTC)
Speed function: Holthuijsen
Distance to the coast (km)
Probability (%)
Flight time (h)
Landing within 24h (0)
Landing within 48h (0)
Landing within 72h (0)
Landing within 120h (0)
No landing within 120h (0)
EPS deployment portion
HWS file (wshp)


Deployment date: Fri. 19/02, 06h (LT)
Intersect distance: 200km
Intersect RW2 (HWS): 10km/h
Intersect RW2 (MWS): 50km/h
Site: Rodrigues
Forecast date: Tue. 16/02, 00h (UTC)
Speed function: Holthuijsen
No intersection
Intersection: Tracked only
Intersection: Tracked + Named Cyclone
Intersection: Named cyclone only
HWS
Analysis
UHz: TC observation
Tracked cyclone intersection
Nearest cyclone track
Number of HWS points / 6 hours


Deployment date: Fri. 19/02, 06h (LT)
Site: Rodrigues
Forecast date: Tue. 16/02, 00h (UTC)
Speed function: Holthuijsen
Distance to the coast (km)
Probability (%)
Flight time (h)
Landing within 24h (0)
Landing within 48h (0)
Landing within 72h (0)
Landing within 120h (0)
No landing within 120h (0)
EPS deployment portion
HWS file (wshp)


Deployment date: Fri. 19/02, 18h (LT)
Intersect distance: 200km
Intersect RW2 (HWS): 10km/h
Intersect RW2 (MWS): 50km/h
Site: Rodrigues
Forecast date: Tue. 16/02, 00h (UTC)
Speed function: Holthuijsen
No intersection
Intersection: Tracked only
Intersection: Tracked + Named Cyclone
Intersection: Named cyclone only
HWS
Analysis
UHz: TC observation
Tracked cyclone intersection
Nearest cyclone track
Number of HWS points / 6 hours


Deployment date: Fri. 19/02, 18h (LT)
Site: Rodrigues
Forecast date: Tue. 16/02, 00h (UTC)
Speed function: Holthuijsen
Distance to the coast (km)
Probability (%)
Flight time (h)
Landing within 24h (0)
Landing within 48h (0)
Landing within 72h (0)
Landing within 120h (0)
No landing within 120h (0)
HWS file (wshp)


Deployment date: Sat. 20/02, 06h (LT)
Intersect distance: 200km
Intersect RW2 (HWS): 10km/h
Intersect RW2 (MWS): 50km/h
Site: Rodrigues
Forecast date: Tue. 16/02, 00h (UTC)
Speed function: Holthuijsen
No intersection
Intersection: Tracked only
Intersection: Tracked + Named Cyclone
Intersection: Named cyclone only
HWS
Analysis
UHz: TC observation
Tracked cyclone intersection
Nearest cyclone track
Number of HWS points / 6 hours


Deployment date: Sat. 20/02, 06h (LT)
Site: Rodrigues
Forecast date: Tue. 16/02, 00h (UTC)
Speed function: Holthuijsen
Distance to the coast (km)
Probability (%)
Flight time (h)
Landing within 24h (0)
Landing within 48h (0)
Landing within 72h (0)
Landing within 120h (0)
No landing within 120h (0)
EPS deployment portion
HWS file (wshp)


Deployment date: Sun. 21/02, 06h (LT)
Intersect distance: 200km
Intersect RW2 (HWS): 10km/h
Intersect RW2 (MWS): 50km/h
Site: Rodrigues
Forecast date: Tue. 16/02, 00h (UTC)
Speed function: Holthuijsen
No intersection
Intersection: Tracked only
Intersection: Tracked + Named Cyclone
Intersection: Named cyclone only
HWS
Analysis
UHz: TC observation
Tracked cyclone intersection
Nearest cyclone track
Number of HWS points / 6 hours


Deployment date: Sun. 21/02, 06h (LT)
Site: Rodrigues
Forecast date: Tue. 16/02, 00h (UTC)
Speed function: Holthuijsen
Distance to the coast (km)
Probability (%)
Flight time (h)
Landing within 24h (0)
Landing within 48h (0)
Landing within 72h (0)
Landing within 120h (0)
No landing within 120h (0)
EPS deployment portion
HWS file (wshp)