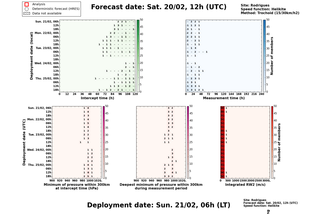





Analysis
Synthetic forecast (HWRF)
Data not available
Forecast date: Sat. 20/02, 12h (UTC)
Site: Rodrigues
Speed function: Holthe
Tolerance: 1 cyclones (15/30km/h2)
Time interval (h)
Measurement time (h)
Number of members
TC Central Pressure at interval time (hPa)
Minimum TC pressure during measurement period (hPa)

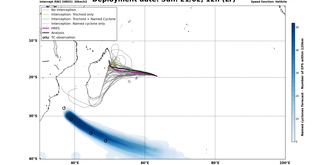

Analysis
Synthetic forecast (HWRF)
Data not available
Forecast date: Sat. 20/02, 12h (UTC)
Site: Rodrigues
Speed function: Holthe
Tolerance: 1 cyclones (15/30km/h2)
Time interval (h)
Measurement time (h)
Number of members
Minimum of pressure within 300km during measurement period
Deepest minimum of pressure within 300km during measurement period
Integrated RI#2 (m/s)



Deployment date: Sun. 21/02, 06h (LT)
Site: Rodrigues
Forecast date: Sat. 20/02, 12h (UTC)
Speed function: Holthe
Intersect distance: 300km
Intersect RAD (34KT): 150nm(+)
Intersect RAD (34KT): 30nm(-)
No intersection
Intersection: Tracked only
Intersection: Tracked + Named Cyclone
Intersection: Named cyclone only
ARIS
Analysis
UNU: TC observation
Tracked interceptions
Nearest Cyclone Track @ 0 h
Nearest Cyclone Track @ 24 h
Nearest Cyclone Track @ 48 h
Nearest Cyclone Track @ 72 h
Nearest Cyclone Track @ 96 h
Nearest Cyclone Track @ 120 h



Deployment date: Sun. 21/02, 06h (LT)
Site: Rodrigues
Forecast date: Sat. 20/02, 12h (UTC)
Speed function: Holthe
Distance to the coast (km)
Probability (%)
Flight time (h)
Landing within 24h (0)
Landing within 48h (0)
Landing within 72h (0)
Landing within 120h (0)
No landing within 120h (0)
EPS deployment position
HWRS 0h (0)



Deployment date: Sun. 21/02, 12h (LT)
Site: Rodrigues
Forecast date: Sat. 20/02, 12h (UTC)
Speed function: Holthe
Intersect distance: 300km
Intersect RAD (34KT): 150nm(+)
Intersect RAD (34KT): 30nm(-)
No intersection
Intersection: Tracked only
Intersection: Tracked + Named Cyclone
Intersection: Named cyclone only
ARIS
Analysis
UNU: TC observation
Tracked interceptions
Nearest Cyclone Track @ 0 h
Nearest Cyclone Track @ 24 h
Nearest Cyclone Track @ 48 h
Nearest Cyclone Track @ 72 h
Nearest Cyclone Track @ 96 h
Nearest Cyclone Track @ 120 h



Deployment date: Sun. 21/02, 12h (LT)
Site: Rodrigues
Forecast date: Sat. 20/02, 12h (UTC)
Speed function: Holthe
Distance to the coast (km)
Probability (%)
Flight time (h)
Landing within 24h (0)
Landing within 48h (0)
Landing within 72h (0)
Landing within 120h (0)
No landing within 120h (0)
EPS deployment position
HWRS 12h (0)



Deployment date: Sun. 21/02, 18h (LT)
Site: Rodrigues
Forecast date: Sat. 20/02, 12h (UTC)
Speed function: Holthe
Intersect distance: 300km
Intersect RAD (34KT): 150nm(+)
Intersect RAD (34KT): 30nm(-)
No intersection
Intersection: Tracked only
Intersection: Tracked + Named Cyclone
Intersection: Named cyclone only
ARIS
Analysis
UNU: TC observation
Tracked interceptions
Nearest Cyclone Track @ 0 h
Nearest Cyclone Track @ 24 h
Nearest Cyclone Track @ 48 h
Nearest Cyclone Track @ 72 h
Nearest Cyclone Track @ 96 h
Nearest Cyclone Track @ 120 h



Deployment date: Sun. 21/02, 18h (LT)
Site: Rodrigues
Forecast date: Sat. 20/02, 12h (UTC)
Speed function: Holthe
Distance to the coast (km)
Probability (%)
Flight time (h)
Landing within 24h (0)
Landing within 48h (0)
Landing within 72h (0)
Landing within 120h (0)
No landing within 120h (0)
EPS deployment position
HWRS 18h (0)



Deployment date: Mon. 22/02, 00h (LT)
Site: Rodrigues
Forecast date: Sat. 20/02, 12h (UTC)
Speed function: Holthe
Intersect distance: 300km
Intersect RAD (34KT): 150nm(+)
Intersect RAD (34KT): 30nm(-)
No intersection
Intersection: Tracked only
Intersection: Tracked + Named Cyclone
Intersection: Named cyclone only
ARIS
Analysis
UNU: TC observation
Tracked interceptions
Nearest Cyclone Track @ 0 h
Nearest Cyclone Track @ 24 h
Nearest Cyclone Track @ 48 h
Nearest Cyclone Track @ 72 h
Nearest Cyclone Track @ 96 h
Nearest Cyclone Track @ 120 h

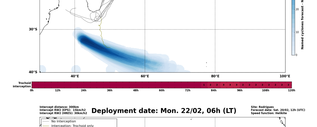

Deployment date: Mon. 22/02, 00h (LT)
Site: Rodrigues
Forecast date: Sat. 20/02, 12h (UTC)
Speed function: Holthe
Distance to the coast (km)
Probability (%)
Flight time (h)
Landing within 24h (0)
Landing within 48h (0)
Landing within 72h (0)
Landing within 120h (0)
No landing within 120h (0)
EPS deployment position
HWRS 00h (0)



Deployment date: Mon. 22/02, 06h (LT)
Site: Rodrigues
Forecast date: Sat. 20/02, 12h (UTC)
Speed function: Holthe
Intersect distance: 300km
Intersect RAD (34KT): 150nm(+)
Intersect RAD (34KT): 30nm(-)
No intersection
Intersection: Tracked only
Intersection: Tracked + Named Cyclone
Intersection: Named cyclone only
ARIS
Analysis
UNU: TC observation
Tracked interceptions
Nearest Cyclone Track @ 0 h
Nearest Cyclone Track @ 24 h
Nearest Cyclone Track @ 48 h
Nearest Cyclone Track @ 72 h
Nearest Cyclone Track @ 96 h
Nearest Cyclone Track @ 120 h


Deployment date: Mon. 22/02, 06h (LT)
Site: Rodrigues
Forecast date: Sat. 20/02, 12h (UTC)
Speed function: Holthe
Distance to the coast (km)
Probability (%)
Flight time (h)
Landing within 24h (0)
Landing within 48h (0)
Landing within 72h (0)
Landing within 120h (0)
No landing within 120h (0)
EPS deployment position
HWRS 06h (0)



Deployment date: Mon. 22/02, 12h (LT)
Site: Rodrigues
Forecast date: Sat. 20/02, 12h (UTC)
Speed function: Holthe
Intersect distance: 300km
Intersect RAD (34KT): 150nm(+)
Intersect RAD (34KT): 30nm(-)
No intersection
Intersection: Tracked only
Intersection: Tracked + Named Cyclone
Intersection: Named cyclone only
ARIS
Analysis
UNU: TC observation
Tracked interceptions
Nearest Cyclone Track @ 0 h
Nearest Cyclone Track @ 24 h
Nearest Cyclone Track @ 48 h
Nearest Cyclone Track @ 72 h
Nearest Cyclone Track @ 96 h
Nearest Cyclone Track @ 120 h



Deployment date: Mon. 22/02, 12h (LT)
Site: Rodrigues
Forecast date: Sat. 20/02, 12h (UTC)
Speed function: Holthe
Distance to the coast (km)
Probability (%)
Flight time (h)
Landing within 24h (0)
Landing within 48h (0)
Landing within 72h (0)
Landing within 120h (0)
No landing within 120h (0)
EPS deployment position
HWRS 12h (0)



Deployment date: Mon. 22/02, 18h (LT)
Site: Rodrigues
Forecast date: Sat. 20/02, 12h (UTC)
Speed function: Holthe
Intersect distance: 300km
Intersect RAD (34KT): 150nm(+)
Intersect RAD (34KT): 30nm(-)
No intersection
Intersection: Tracked only
Intersection: Tracked + Named Cyclone
Intersection: Named cyclone only
ARIS
Analysis
UNU: TC observation
Tracked interceptions
Nearest Cyclone Track @ 0 h
Nearest Cyclone Track @ 24 h
Nearest Cyclone Track @ 48 h
Nearest Cyclone Track @ 72 h
Nearest Cyclone Track @ 96 h
Nearest Cyclone Track @ 120 h



Deployment date: Mon. 22/02, 18h (LT)
Site: Rodrigues
Forecast date: Sat. 20/02, 12h (UTC)
Speed function: Holthe
Distance to the coast (km)
Probability (%)
Flight time (h)
Landing within 24h (0)
Landing within 48h (0)
Landing within 72h (0)
Landing within 120h (0)
No landing within 120h (0)
EPS deployment position
HWRS 18h (0)



Deployment date: Tue. 23/02, 06h (LT)
Site: Rodrigues
Forecast date: Sat. 20/02, 12h (UTC)
Speed function: Holthe
Intersect distance: 300km
Intersect RAD (34KT): 150nm(+)
Intersect RAD (34KT): 30nm(-)
No intersection
Intersection: Tracked only
Intersection: Tracked + Named Cyclone
Intersection: Named cyclone only
ARIS
Analysis
UNU: TC observation
Tracked interceptions
Nearest Cyclone Track @ 0 h
Nearest Cyclone Track @ 24 h
Nearest Cyclone Track @ 48 h
Nearest Cyclone Track @ 72 h
Nearest Cyclone Track @ 96 h
Nearest Cyclone Track @ 120 h


Deployment date: Tue. 23/02, 06h (LT)
Site: Rodrigues
Forecast date: Sat. 20/02, 12h (UTC)
Speed function: Holthe
Distance to the coast (km)
Probability (%)
Flight time (h)
Landing within 24h (0)
Landing within 48h (0)
Landing within 72h (0)
Landing within 120h (0)
No landing within 120h (0)
EPS deployment position
HWRS 06h (0)


Deployment date: Tue. 23/02, 18h (LT)
Site: Rodrigues
Forecast date: Sat. 20/02, 12h (UTC)
Speed function: Holthe
Intersect distance: 300km
Intersect RAD (34KT): 150nm(+)
Intersect RAD (34KT): 30nm(-)
No intersection
Intersection: Tracked only
Intersection: Tracked + Named Cyclone
Intersection: Named cyclone only
ARIS
Analysis
UNU: TC observation
Tracked interceptions
Nearest Cyclone Track @ 0 h
Nearest Cyclone Track @ 24 h
Nearest Cyclone Track @ 48 h
Nearest Cyclone Track @ 72 h
Nearest Cyclone Track @ 96 h
Nearest Cyclone Track @ 120 h



Deployment date: Tue. 23/02, 18h (LT)
Site: Rodrigues
Forecast date: Sat. 20/02, 12h (UTC)
Speed function: Holthe
Distance to the coast (km)
Probability (%)
Flight time (h)
Landing within 24h (0)
Landing within 48h (0)
Landing within 72h (0)
Landing within 120h (0)
No landing within 120h (0)
EPS deployment position
HWRS 18h (0)



Deployment date: Wed. 24/02, 06h (LT)
Site: Rodrigues
Forecast date: Sat. 20/02, 12h (UTC)
Speed function: Holthe
Intersect distance: 300km
Intersect RAD (34KT): 150nm(+)
Intersect RAD (34KT): 30nm(-)
No intersection
Intersection: Tracked only
Intersection: Tracked + Named Cyclone
Intersection: Named cyclone only
ARIS
Analysis
UNU: TC observation
Tracked interceptions
Nearest Cyclone Track @ 0 h
Nearest Cyclone Track @ 24 h
Nearest Cyclone Track @ 48 h
Nearest Cyclone Track @ 72 h
Nearest Cyclone Track @ 96 h
Nearest Cyclone Track @ 120 h


Deployment date: Wed. 24/02, 06h (LT)
Site: Rodrigues
Forecast date: Sat. 20/02, 12h (UTC)
Speed function: Holthe
Distance to the coast (km)
Probability (%)
Flight time (h)
Landing within 24h (0)
Landing within 48h (0)
Landing within 72h (0)
Landing within 120h (0)
No landing within 120h (0)
EPS deployment position
HWRS 06h (0)


Deployment date: Wed. 24/02, 18h (LT)
Site: Rodrigues
Forecast date: Sat. 20/02, 12h (UTC)
Speed function: Holthe
Intersect distance: 300km
Intersect RAD (34KT): 150nm(+)
Intersect RAD (34KT): 30nm(-)
No intersection
Intersection: Tracked only
Intersection: Tracked + Named Cyclone
Intersection: Named cyclone only
ARIS
Analysis
UNU: TC observation
Tracked interceptions
Nearest Cyclone Track @ 0 h
Nearest Cyclone Track @ 24 h
Nearest Cyclone Track @ 48 h
Nearest Cyclone Track @ 72 h
Nearest Cyclone Track @ 96 h
Nearest Cyclone Track @ 120 h


Deployment date: Wed. 24/02, 18h (LT)
Site: Rodrigues
Forecast date: Sat. 20/02, 12h (UTC)
Speed function: Holthe
Distance to the coast (km)
Probability (%)
Flight time (h)
Landing within 24h (0)
Landing within 48h (0)
Landing within 72h (0)
Landing within 120h (0)
No landing within 120h (0)
EPS deployment position
HWRS 18h (0)


Deployment date: Thu. 25/02, 18h (LT)
Site: Rodrigues
Forecast date: Sat. 20/02, 12h (UTC)
Speed function: Holthe
Intersect distance: 300km
Intersect RAD (34KT): 150nm(+)
Intersect RAD (34KT): 30nm(-)
No intersection
Intersection: Tracked only
Intersection: Tracked + Named Cyclone
Intersection: Named cyclone only
ARIS
Analysis
UNU: TC observation
Tracked interceptions
Nearest Cyclone Track @ 0 h
Nearest Cyclone Track @ 24 h
Nearest Cyclone Track @ 48 h
Nearest Cyclone Track @ 72 h
Nearest Cyclone Track @ 96 h
Nearest Cyclone Track @ 120 h


Deployment date: Thu. 25/02, 18h (LT)
Site: Rodrigues
Forecast date: Sat. 20/02, 12h (UTC)
Speed function: Holthe
Distance to the coast (km)
Probability (%)
Flight time (h)
Landing within 24h (0)
Landing within 48h (0)
Landing within 72h (0)
Landing within 120h (0)
No landing within 120h (0)
EPS deployment position
HWRS 18h (0)