
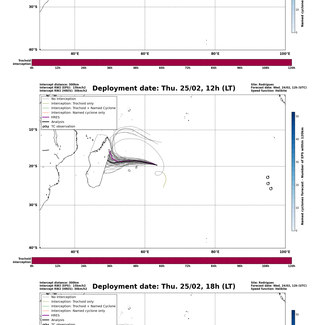
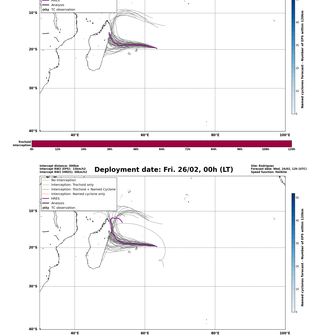
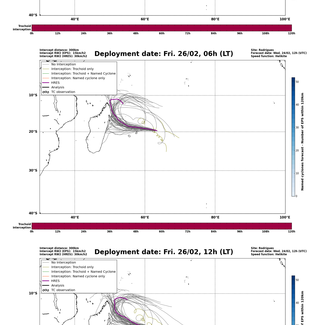
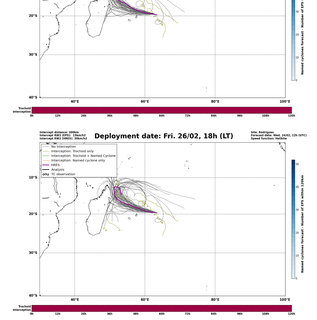

Analysis
Statistic forecast (HWS)
Data not available
Forecast date: Wed. 24/02, 12h (UTC)
Site: Rodrigues
Speed function: Holthe
Forecast cyclones (300km)
Deployment date (start)
Interrupt time (h)
Number of members
Measurement time (h)
Thu. 25/02, 06h
Fri. 26/02, 06h
Sat. 27/02, 06h
Sun. 28/02, 06h
Mon. 01/03, 06h
TC Central Pressure at interrupt time (hPa)
Minimum TC pressure during measurement period (hPa)
Minimum of pressure within 300km during measurement period
Deepest minimum of pressure within 300km during measurement period
Integrated RIKE (m/s)

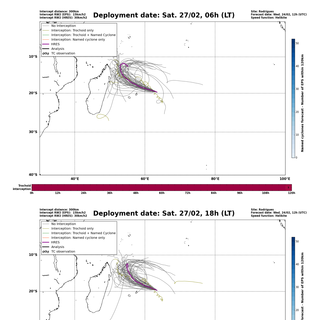
Analysis
Statistic forecast (HWS)
Data not available
Forecast date: Wed. 24/02, 12h (UTC)
Site: Rodrigues
Speed function: Holthe
Maximum wind (15/30min/h2)
Deployment date (start)
Interrupt time (h)
Number of members
Measurement time (h)
Thu. 25/02, 06h
Fri. 26/02, 06h
Sat. 27/02, 06h
Sun. 28/02, 06h
Mon. 01/03, 06h
Minimum of pressure within 300km during measurement period
Deepest minimum of pressure within 300km during measurement period
Integrated RIKE (m/s)

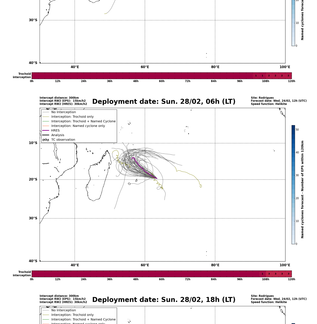

Deployment date: Thu. 25/02, 06h (LT)
Site: Rodrigues
Forecast date: Wed. 24/02, 12h (UTC)
Speed function: Holthe
Interval distance: 300km
Interval RAD (34KT): 150nm/h
Interval RAD (50KT): 90nm/h
No interruption
Interruption: Trochoid only
Interruption: Trochoid + Named Cyclone
Interruption: Named cyclone only
HWS
Analysis
OPAL TC observation
Tracked cyclone intensity
Nearest Cyclone Track
Number of EPS points / 3 hours
Probability (%)
Flight time (h)
Distance to the coast (km)
Landing within 24h (0)
Landing within 48h (0)
Landing within 72h (0)
Landing within 120h (0)
No landing within 120h (0)
EPS deployment position
HWS (120)

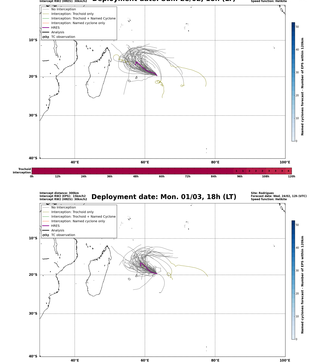

Deployment date: Thu. 25/02, 12h (LT)
Site: Rodrigues
Forecast date: Wed. 24/02, 12h (UTC)
Speed function: Holthe
Interval distance: 300km
Interval RAD (34KT): 150nm/h
Interval RAD (50KT): 90nm/h
No interruption
Interruption: Trochoid only
Interruption: Trochoid + Named Cyclone
Interruption: Named cyclone only
HWS
Analysis
OPAL TC observation
Tracked cyclone intensity
Nearest Cyclone Track
Number of EPS points / 3 hours
Probability (%)
Flight time (h)
Distance to the coast (km)
Landing within 24h (0)
Landing within 48h (0)
Landing within 72h (0)
Landing within 120h (0)
No landing within 120h (0)
EPS deployment position
HWS (120)


Deployment date: Thu. 25/02, 18h (LT)
Site: Rodrigues
Forecast date: Wed. 24/02, 12h (UTC)
Speed function: Holthe
Interval distance: 300km
Interval RAD (34KT): 150nm/h
Interval RAD (50KT): 90nm/h
No interruption
Interruption: Trochoid only
Interruption: Trochoid + Named Cyclone
Interruption: Named cyclone only
HWS
Analysis
OPAL TC observation
Tracked cyclone intensity
Nearest Cyclone Track
Number of EPS points / 3 hours
Probability (%)
Flight time (h)
Distance to the coast (km)
Landing within 24h (0)
Landing within 48h (0)
Landing within 72h (0)
Landing within 120h (0)
No landing within 120h (0)
EPS deployment position
HWS (120)


Deployment date: Fri. 26/02, 00h (LT)
Site: Rodrigues
Forecast date: Wed. 24/02, 12h (UTC)
Speed function: Holthe
Interval distance: 300km
Interval RAD (34KT): 150nm/h
Interval RAD (50KT): 90nm/h
No interruption
Interruption: Trochoid only
Interruption: Trochoid + Named Cyclone
Interruption: Named cyclone only
HWS
Analysis
OPAL TC observation
Tracked cyclone intensity
Nearest Cyclone Track
Number of EPS points / 3 hours
Probability (%)
Flight time (h)
Distance to the coast (km)
Landing within 24h (0)
Landing within 48h (0)
Landing within 72h (0)
Landing within 120h (0)
No landing within 120h (0)
EPS deployment position
HWS (No landing)


Deployment date: Fri. 26/02, 06h (LT)
Site: Rodrigues
Forecast date: Wed. 24/02, 12h (UTC)
Speed function: Holthe
Interval distance: 300km
Interval RAD (34KT): 150nm/h
Interval RAD (50KT): 90nm/h
No interruption
Interruption: Trochoid only
Interruption: Trochoid + Named Cyclone
Interruption: Named cyclone only
HWS
Analysis
OPAL TC observation
Tracked cyclone intensity
Nearest Cyclone Track
Number of EPS points / 3 hours
Probability (%)
Flight time (h)
Distance to the coast (km)
Landing within 24h (0)
Landing within 48h (0)
Landing within 72h (0)
Landing within 120h (0)
No landing within 120h (0)
EPS deployment position
HWS (No landing)


Deployment date: Fri. 26/02, 12h (LT)
Site: Rodrigues
Forecast date: Wed. 24/02, 12h (UTC)
Speed function: Holthe
Interval distance: 300km
Interval RAD (34KT): 150nm/h
Interval RAD (50KT): 90nm/h
No interruption
Interruption: Trochoid only
Interruption: Trochoid + Named Cyclone
Interruption: Named cyclone only
HWS
Analysis
OPAL TC observation
Tracked cyclone intensity
Nearest Cyclone Track
Number of EPS points / 3 hours
Probability (%)
Flight time (h)
Distance to the coast (km)
Landing within 24h (0)
Landing within 48h (0)
Landing within 72h (0)
Landing within 120h (0)
No landing within 120h (0)
EPS deployment position
HWS (No landing)


Deployment date: Fri. 26/02, 18h (LT)
Site: Rodrigues
Forecast date: Wed. 24/02, 12h (UTC)
Speed function: Holthe
Interval distance: 300km
Interval RAD (34KT): 150nm/h
Interval RAD (50KT): 90nm/h
No interruption
Interruption: Trochoid only
Interruption: Trochoid + Named Cyclone
Interruption: Named cyclone only
HWS
Analysis
OPAL TC observation
Tracked cyclone intensity
Nearest Cyclone Track
Number of EPS points / 3 hours
Probability (%)
Flight time (h)
Distance to the coast (km)
Landing within 24h (0)
Landing within 48h (0)
Landing within 72h (0)
Landing within 120h (0)
No landing within 120h (0)
EPS deployment position
HWS (No landing)


Deployment date: Sat. 27/02, 06h (LT)
Site: Rodrigues
Forecast date: Wed. 24/02, 12h (UTC)
Speed function: Holthe
Interval distance: 300km
Interval RAD (34KT): 150nm/h
Interval RAD (50KT): 90nm/h
No interruption
Interruption: Trochoid only
Interruption: Trochoid + Named Cyclone
Interruption: Named cyclone only
HWS
Analysis
OPAL TC observation
Tracked cyclone intensity
Nearest Cyclone Track
Number of EPS points / 3 hours
Probability (%)
Flight time (h)
Distance to the coast (km)
Landing within 24h (0)
Landing within 48h (0)
Landing within 72h (0)
Landing within 120h (0)
No landing within 120h (0)
EPS deployment position
HWS (No landing)

Deployment date: Sat. 27/02, 18h (LT)
Site: Rodrigues
Forecast date: Wed. 24/02, 12h (UTC)
Speed function: Holthe
Interval distance: 300km
Interval RAD (34KT): 150nm/h
Interval RAD (50KT): 90nm/h
No interruption
Interruption: Trochoid only
Interruption: Trochoid + Named Cyclone
Interruption: Named cyclone only
HWS
Analysis
OPAL TC observation
Tracked cyclone intensity
Nearest Cyclone Track
Number of EPS points / 3 hours
Probability (%)
Flight time (h)
Distance to the coast (km)
Landing within 24h (0)
Landing within 48h (0)
Landing within 72h (0)
Landing within 120h (0)
No landing within 120h (0)
EPS deployment position
HWS (No landing)

Deployment date: Sun. 28/02, 06h (LT)
Site: Rodrigues
Forecast date: Wed. 24/02, 12h (UTC)
Speed function: Holthe
Interval distance: 300km
Interval RAD (34KT): 150nm/h
Interval RAD (50KT): 90nm/h
No interruption
Interruption: Trochoid only
Interruption: Trochoid + Named Cyclone
Interruption: Named cyclone only
HWS
Analysis
OPAL TC observation
Tracked cyclone intensity
Nearest Cyclone Track
Number of EPS points / 3 hours
Probability (%)
Flight time (h)
Distance to the coast (km)
Landing within 24h (0)
Landing within 48h (0)
Landing within 72h (0)
Landing within 120h (0)
No landing within 120h (0)
EPS deployment position
HWS (No landing)

Deployment date: Sun. 28/02, 18h (LT)
Site: Rodrigues
Forecast date: Wed. 24/02, 12h (UTC)
Speed function: Holthe
Interval distance: 300km
Interval RAD (34KT): 150nm/h
Interval RAD (50KT): 90nm/h
No interruption
Interruption: Trochoid only
Interruption: Trochoid + Named Cyclone
Interruption: Named cyclone only
HWS
Analysis
OPAL TC observation
Tracked cyclone intensity
Nearest Cyclone Track
Number of EPS points / 3 hours
Probability (%)
Flight time (h)
Distance to the coast (km)
Landing within 24h (0)
Landing within 48h (0)
Landing within 72h (0)
Landing within 120h (0)
No landing within 120h (0)
EPS deployment position
HWS (No landing)

Deployment date: Mon. 01/03, 18h (LT)
Site: Rodrigues
Forecast date: Wed. 24/02, 12h (UTC)
Speed function: Holthe
Interval distance: 300km
Interval RAD (34KT): 150nm/h
Interval RAD (50KT): 90nm/h
No interruption
Interruption: Trochoid only
Interruption: Trochoid + Named Cyclone
Interruption: Named cyclone only
HWS
Analysis
OPAL TC observation
Tracked cyclone intensity
Nearest Cyclone Track
Number of EPS points / 3 hours
Probability (%)
Flight time (h)
Distance to the coast (km)
Landing within 24h (0)
Landing within 48h (0)
Landing within 72h (0)
Landing within 120h (0)
No landing within 120h (0)
EPS deployment position
HWS (No landing)