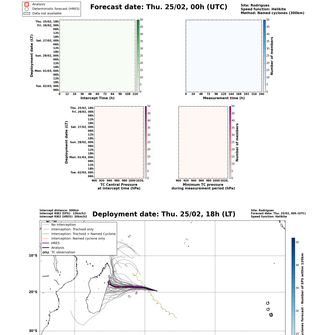
Analysis
Deterministic forecast (ARIS)
Data not available
Forecast date: Thu. 25/02, 00h (UTC)
Site: Rodrigues
Speed function: Holthe
Speed function parameters (15/30m/h2):
Thu. 25/02, 18h
Fri. 26/02, 06h
Fri. 26/02, 18h
Sat. 27/02, 06h
Sun. 28/02, 06h
Mon. 01/03, 06h
Tue. 02/03, 06h
Distance from the coast (km)
Intercept time (h)
Number of members
Measurement time (h)
Deployment date (GMT)
Minimum of pressure within 300km at intercept time (hPa)
Deepest minimum of pressure within 300km during measurement period
Integrated RW2 (m/s)
TC Central Pressure at intercept time (hPa)
Minimum TC pressure during measurement period (hPa)

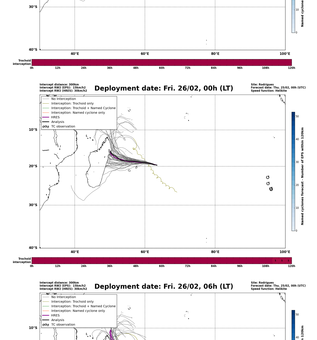
Forecast date: Thu. 25/02, 00h (UTC)
Site: Rodrigues
Speed function: Holthe
Speed function parameters (15/30m/h2):
Deployment date: Thu. 25/02, 18h (LT)
Intercept time (h)
Measurement time (h)
Deployment date (GMT)
Minimum of pressure within 300km at intercept time (hPa)
Deepest minimum of pressure within 300km during measurement period
Integrated RW2 (m/s)
TC Central Pressure at intercept time (hPa)
Minimum TC pressure during measurement period (hPa)

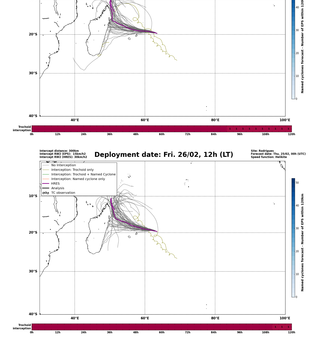
Deployment date: Thu. 25/02, 18h (LT)
Intercept distance: 300km
Intercept RW2 (RMW): 50km(R)
Site: Rodrigues
Forecast date: Thu. 25/02, 00h (UTC)
Speed function: Holthe
No intersection
Intersection: Trochoid only
Intersection: Trochoid + Named Cyclone
Intersection: Named cyclone only
ARAIS
Analysis
other TC observation
Distance to the coast (km)
Flight time (h)
Probability (%)
Landing within 24h (0)
Landing within 48h (0)
Landing within 72h (0)
Landing within 120h (0)
No landing within 120h (0)
EPS deployment position
ARIS 0h (landing)
Nearest Cyclone Track
Nearest TC Forecast
Nearest TC Analysis
Nearest TC Observation
Tracked interceptions

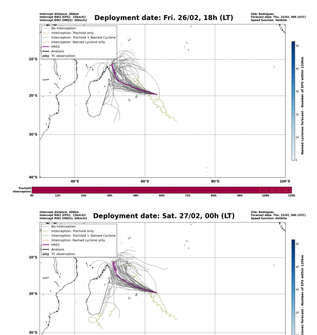
Deployment date: Fri. 26/02, 00h (LT)
Intercept distance: 300km
Intercept RW2 (RMW): 50km(R)
Site: Rodrigues
Forecast date: Thu. 25/02, 00h (UTC)
Speed function: Holthe
No intersection
Intersection: Trochoid only
Intersection: Trochoid + Named Cyclone
Intersection: Named cyclone only
ARAIS
Analysis
other TC observation
Distance to the coast (km)
Flight time (h)
Probability (%)
Landing within 24h (0)
Landing within 48h (0)
Landing within 72h (0)
Landing within 120h (0)
No landing within 120h (0)
EPS deployment position
ARIS 0h (landing)
Nearest Cyclone Track
Nearest TC Forecast
Nearest TC Analysis
Nearest TC Observation
Tracked interceptions

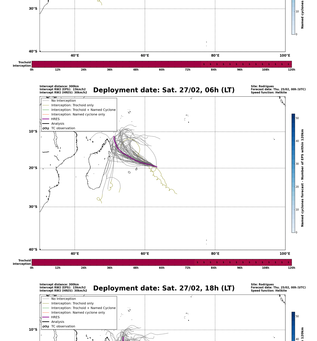
Deployment date: Fri. 26/02, 06h (LT)
Intercept distance: 300km
Intercept RW2 (RMW): 50km(R)
Site: Rodrigues
Forecast date: Thu. 25/02, 00h (UTC)
Speed function: Holthe
No intersection
Intersection: Trochoid only
Intersection: Trochoid + Named Cyclone
Intersection: Named cyclone only
ARAIS
Analysis
other TC observation
Distance to the coast (km)
Flight time (h)
Probability (%)
Landing within 24h (0)
Landing within 48h (0)
Landing within 72h (0)
Landing within 120h (0)
No landing within 120h (0)
EPS deployment position
ARIS 0h (landing)
Nearest Cyclone Track
Nearest TC Forecast
Nearest TC Analysis
Nearest TC Observation
Tracked interceptions

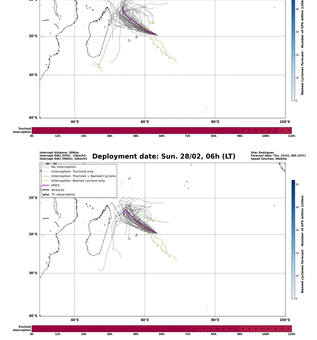
Deployment date: Fri. 26/02, 12h (LT)
Intercept distance: 300km
Intercept RW2 (RMW): 50km(R)
Site: Rodrigues
Forecast date: Thu. 25/02, 00h (UTC)
Speed function: Holthe
No intersection
Intersection: Trochoid only
Intersection: Trochoid + Named Cyclone
Intersection: Named cyclone only
ARAIS
Analysis
other TC observation
Distance to the coast (km)
Flight time (h)
Probability (%)
Landing within 24h (0)
Landing within 48h (0)
Landing within 72h (0)
Landing within 120h (0)
No landing within 120h (0)
EPS deployment position
ARIS 0h (landing)
Nearest Cyclone Track
Nearest TC Forecast
Nearest TC Analysis
Nearest TC Observation
Tracked interceptions

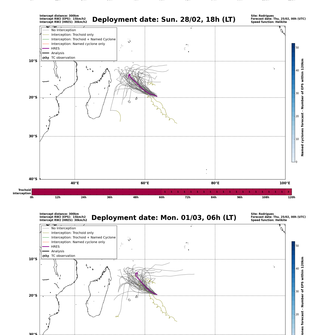
Deployment date: Fri. 26/02, 18h (LT)
Intercept distance: 300km
Intercept RW2 (RMW): 50km(R)
Site: Rodrigues
Forecast date: Thu. 25/02, 00h (UTC)
Speed function: Holthe
No intersection
Intersection: Trochoid only
Intersection: Trochoid + Named Cyclone
Intersection: Named cyclone only
ARAIS
Analysis
other TC observation
Distance to the coast (km)
Flight time (h)
Probability (%)
Landing within 24h (0)
Landing within 48h (0)
Landing within 72h (0)
Landing within 120h (0)
No landing within 120h (0)
EPS deployment position
ARIS 0h (landing)
Nearest Cyclone Track
Nearest TC Forecast
Nearest TC Analysis
Nearest TC Observation
Tracked interceptions

Deployment date: Sat. 27/02, 00h (LT)
Intercept distance: 300km
Intercept RW2 (RMW): 50km(R)
Site: Rodrigues
Forecast date: Thu. 25/02, 00h (UTC)
Speed function: Holthe
No intersection
Intersection: Trochoid only
Intersection: Trochoid + Named Cyclone
Intersection: Named cyclone only
ARAIS
Analysis
other TC observation
Distance to the coast (km)
Flight time (h)
Probability (%)
Landing within 24h (0)
Landing within 48h (0)
Landing within 72h (0)
Landing within 120h (0)
No landing within 120h (0)
EPS deployment position
ARIS 0h (landing)
Nearest Cyclone Track
Nearest TC Forecast
Nearest TC Analysis
Nearest TC Observation
Tracked interceptions

Deployment date: Sat. 27/02, 06h (LT)
Intercept distance: 300km
Intercept RW2 (RMW): 50km(R)
Site: Rodrigues
Forecast date: Thu. 25/02, 00h (UTC)
Speed function: Holthe
No intersection
Intersection: Trochoid only
Intersection: Trochoid + Named Cyclone
Intersection: Named cyclone only
ARAIS
Analysis
other TC observation
Distance to the coast (km)
Flight time (h)
Probability (%)
Landing within 24h (0)
Landing within 48h (0)
Landing within 72h (0)
Landing within 120h (0)
No landing within 120h (0)
EPS deployment position
ARIS 0h (landing)
Nearest Cyclone Track
Nearest TC Forecast
Nearest TC Analysis
Nearest TC Observation
Tracked interceptions

Deployment date: Sat. 27/02, 18h (LT)
Intercept distance: 300km
Intercept RW2 (RMW): 50km(R)
Site: Rodrigues
Forecast date: Thu. 25/02, 00h (UTC)
Speed function: Holthe
No intersection
Intersection: Trochoid only
Intersection: Trochoid + Named Cyclone
Intersection: Named cyclone only
ARAIS
Analysis
other TC observation
Distance to the coast (km)
Flight time (h)
Probability (%)
Landing within 24h (0)
Landing within 48h (0)
Landing within 72h (0)
Landing within 120h (0)
No landing within 120h (0)
EPS deployment position
ARIS 0h (landing)
Nearest Cyclone Track
Nearest TC Forecast
Nearest TC Analysis
Nearest TC Observation
Tracked interceptions

Deployment date: Sun. 28/02, 06h (LT)
Intercept distance: 300km
Intercept RW2 (RMW): 50km(R)
Site: Rodrigues
Forecast date: Thu. 25/02, 00h (UTC)
Speed function: Holthe
No intersection
Intersection: Trochoid only
Intersection: Trochoid + Named Cyclone
Intersection: Named cyclone only
ARAIS
Analysis
other TC observation
Distance to the coast (km)
Flight time (h)
Probability (%)
Landing within 24h (0)
Landing within 48h (0)
Landing within 72h (0)
Landing within 120h (0)
No landing within 120h (0)
EPS deployment position
ARIS 0h (landing)
Nearest Cyclone Track
Nearest TC Forecast
Nearest TC Analysis
Nearest TC Observation
Tracked interceptions

Deployment date: Sun. 28/02, 18h (LT)
Intercept distance: 300km
Intercept RW2 (RMW): 50km(R)
Site: Rodrigues
Forecast date: Thu. 25/02, 00h (UTC)
Speed function: Holthe
No intersection
Intersection: Trochoid only
Intersection: Trochoid + Named Cyclone
Intersection: Named cyclone only
ARAIS
Analysis
other TC observation
Distance to the coast (km)
Flight time (h)
Probability (%)
Landing within 24h (0)
Landing within 48h (0)
Landing within 72h (0)
Landing within 120h (0)
No landing within 120h (0)
EPS deployment position
ARIS 0h (landing)
Nearest Cyclone Track
Nearest TC Forecast
Nearest TC Analysis
Nearest TC Observation
Tracked interceptions

Deployment date: Mon. 01/03, 06h (LT)
Intercept distance: 300km
Intercept RW2 (RMW): 50km(R)
Site: Rodrigues
Forecast date: Thu. 25/02, 00h (UTC)
Speed function: Holthe
No intersection
Intersection: Trochoid only
Intersection: Trochoid + Named Cyclone
Intersection: Named cyclone only
ARAIS
Analysis
other TC observation
Distance to the coast (km)
Flight time (h)
Probability (%)
Landing within 24h (0)
Landing within 48h (0)
Landing within 72h (0)
Landing within 120h (0)
No landing within 120h (0)
EPS deployment position
ARIS 0h (landing)
Nearest Cyclone Track
Nearest TC Forecast
Nearest TC Analysis
Nearest TC Observation
Tracked interceptions

Deployment date: Tue. 02/03, 06h (LT)
Intercept distance: 300km
Intercept RW2 (RMW): 50km(R)
Site: Rodrigues
Forecast date: Thu. 25/02, 00h (UTC)
Speed function: Holthe
No intersection
Intersection: Trochoid only
Intersection: Trochoid + Named Cyclone
Intersection: Named cyclone only
ARAIS
Analysis
other TC observation
Distance to the coast (km)
Flight time (h)
Probability (%)
Landing within 24h (0)
Landing within 48h (0)
Landing within 72h (0)
Landing within 120h (0)
No landing within 120h (0)
EPS deployment position
ARIS 0h (landing)
Nearest Cyclone Track
Nearest TC Forecast
Nearest TC Analysis
Nearest TC Observation
Tracked interceptions