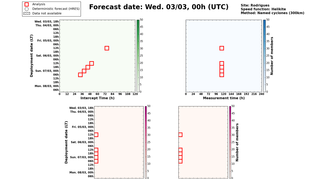
Analysis
Synoptic forecast (HWS)
Data not available
Forecast date: Wed. 03/03, 00h (UTC)
Site: Rodrigues
Speed function: Holthuijsen
Speed function: Hwang
Departure time (CST)
Measurement time (h)
Number of members
Wed. 03/03, 18h
Thu. 04/03, 00h
Thu. 04/03, 06h
Thu. 04/03, 12h
Thu. 04/03, 18h
Fri. 05/03, 00h
Fri. 05/03, 06h
Fri. 05/03, 12h
Fri. 05/03, 18h
Sat. 06/03, 00h
Sat. 06/03, 06h
Sat. 06/03, 12h
Sat. 06/03, 18h
Sun. 07/03, 00h
Sun. 07/03, 06h
Sun. 07/03, 12h
Sun. 07/03, 18h
Mon. 08/03, 00h
Mon. 08/03, 06h
Intercept time (h)
TC Central Pressure at intercept time (hPa)
Minimum TC pressure during measurement period (hPa)
Minimum of pressure within 300km at intercept time (hPa)
Deepest minimum of pressure within 300km during measurement period
Integrated RWI2 (m/s)

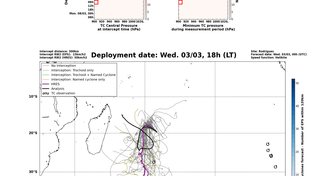
Analysis
Synoptic forecast (HWS)
Data not available
Forecast date: Wed. 03/03, 00h (UTC)
Site: Rodrigues
Speed function: Holthuijsen
Speed function: Hwang
Departure time (CST)
Measurement time (h)
Number of members
Wed. 03/03, 18h
Thu. 04/03, 00h
Thu. 04/03, 06h
Thu. 04/03, 12h
Thu. 04/03, 18h
Fri. 05/03, 00h
Fri. 05/03, 06h
Fri. 05/03, 12h
Fri. 05/03, 18h
Sat. 06/03, 00h
Sat. 06/03, 06h
Sat. 06/03, 12h
Sat. 06/03, 18h
Sun. 07/03, 00h
Sun. 07/03, 06h
Sun. 07/03, 12h
Sun. 07/03, 18h
Mon. 08/03, 00h
Mon. 08/03, 06h
Intercept time (h)
TC Central Pressure at intercept time (hPa)
Minimum TC pressure during measurement period (hPa)
Minimum of pressure within 300km at intercept time (hPa)
Deepest minimum of pressure within 300km during measurement period
Integrated RWI2 (m/s)

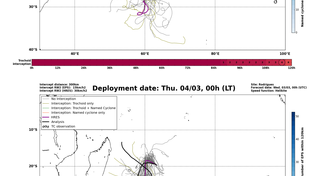
Intercept distance: 300km
Intercept RWI2 (m/s): 10km/h
Intercept RWI2 (m/s): 30km/h
Deployment date: Wed. 03/03, 18h (LT)
Site: Rodrigues
Forecast date: Wed. 03/03, 00h (UTC)
Speed function: Holthuijsen
No intersection
Intersection: Trochoid only
Intersection: Trochoid + Named Cyclone
Intersection: Named cyclone only
HWS
Analysis
only: TC observation
Tracks/intersections
Hourly wind (knots)
Number of grid points (knots)
Deployment date: Wed. 03/03, 18h (LT)
Distance to the coast (km)
Flight time (h)
Probability (%)
Landing within 24h (0)
Landing within 48h (0)
Landing within 72h (0)
Landing within 120h (0)
No landing within 120h (0)
EPS deployment position
HWS Re-landing!

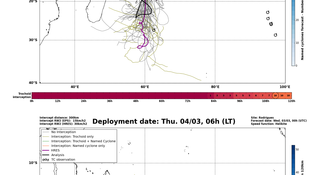
Intercept distance: 300km
Intercept RWI2 (m/s): 10km/h
Intercept RWI2 (m/s): 30km/h
Deployment date: Thu. 04/03, 00h (LT)
Site: Rodrigues
Forecast date: Wed. 03/03, 00h (UTC)
Speed function: Holthuijsen
No intersection
Intersection: Trochoid only
Intersection: Trochoid + Named Cyclone
Intersection: Named cyclone only
HWS
Analysis
only: TC observation
Tracks/intersections
Hourly wind (knots)
Number of grid points (knots)
Deployment date: Thu. 04/03, 00h (LT)
Distance to the coast (km)
Flight time (h)
Probability (%)
Landing within 24h (0)
Landing within 48h (0)
Landing within 72h (0)
Landing within 120h (0)
No landing within 120h (0)
EPS deployment position
HWS Re-landing!

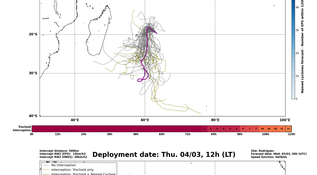
Intercept distance: 300km
Intercept RWI2 (m/s): 10km/h
Intercept RWI2 (m/s): 30km/h
Deployment date: Thu. 04/03, 06h (LT)
Site: Rodrigues
Forecast date: Wed. 03/03, 00h (UTC)
Speed function: Holthuijsen
No intersection
Intersection: Trochoid only
Intersection: Trochoid + Named Cyclone
Intersection: Named cyclone only
HWS
Analysis
only: TC observation
Tracks/intersections
Hourly wind (knots)
Number of grid points (knots)
Deployment date: Thu. 04/03, 06h (LT)
Distance to the coast (km)
Flight time (h)
Probability (%)
Landing within 24h (0)
Landing within 48h (0)
Landing within 72h (0)
Landing within 120h (0)
No landing within 120h (0)
EPS deployment position
HWS Re-landing!

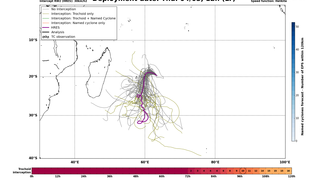
Intercept distance: 300km
Intercept RWI2 (m/s): 10km/h
Intercept RWI2 (m/s): 30km/h
Deployment date: Thu. 04/03, 12h (LT)
Site: Rodrigues
Forecast date: Wed. 03/03, 00h (UTC)
Speed function: Holthuijsen
No intersection
Intersection: Trochoid only
Intersection: Trochoid + Named Cyclone
Intersection: Named cyclone only
HWS
Analysis
only: TC observation
Tracks/intersections
Hourly wind (knots)
Number of grid points (knots)
Deployment date: Thu. 04/03, 12h (LT)
Distance to the coast (km)
Flight time (h)
Probability (%)
Landing within 24h (0)
Landing within 48h (0)
Landing within 72h (0)
Landing within 120h (0)
No landing within 120h (0)
EPS deployment position
HWS Re-landing!

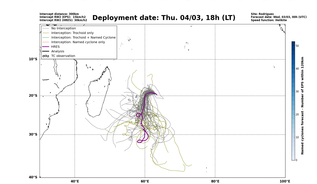
Intercept distance: 300km
Intercept RWI2 (m/s): 10km/h
Intercept RWI2 (m/s): 30km/h
Deployment date: Thu. 04/03, 18h (LT)
Site: Rodrigues
Forecast date: Wed. 03/03, 00h (UTC)
Speed function: Holthuijsen
No intersection
Intersection: Trochoid only
Intersection: Trochoid + Named Cyclone
Intersection: Named cyclone only
HWS
Analysis
only: TC observation
Tracks/intersections
Hourly wind (knots)
Number of grid points (knots)
Deployment date: Thu. 04/03, 18h (LT)
Distance to the coast (km)
Flight time (h)
Probability (%)
Landing within 24h (0)
Landing within 48h (0)
Landing within 72h (0)
Landing within 120h (0)
No landing within 120h (0)
EPS deployment position
HWS Re-landing!

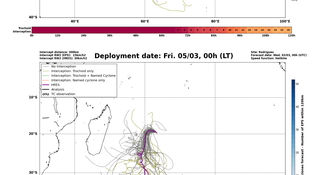
Intercept distance: 300km
Intercept RWI2 (m/s): 10km/h
Intercept RWI2 (m/s): 30km/h
Deployment date: Fri. 05/03, 00h (LT)
Site: Rodrigues
Forecast date: Wed. 03/03, 00h (UTC)
Speed function: Holthuijsen
No intersection
Intersection: Trochoid only
Intersection: Trochoid + Named Cyclone
Intersection: Named cyclone only
HWS
Analysis
only: TC observation
Tracks/intersections
Hourly wind (knots)
Number of grid points (knots)
Deployment date: Fri. 05/03, 00h (LT)
Distance to the coast (km)
Flight time (h)
Probability (%)
Landing within 24h (0)
Landing within 48h (0)
Landing within 72h (0)
Landing within 120h (0)
No landing within 120h (0)
EPS deployment position
HWS Re-landing!

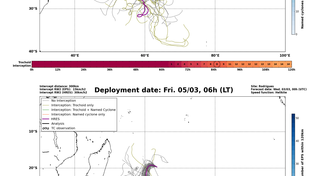
Intercept distance: 300km
Intercept RWI2 (m/s): 10km/h
Intercept RWI2 (m/s): 30km/h
Deployment date: Fri. 05/03, 06h (LT)
Site: Rodrigues
Forecast date: Wed. 03/03, 00h (UTC)
Speed function: Holthuijsen
No intersection
Intersection: Trochoid only
Intersection: Trochoid + Named Cyclone
Intersection: Named cyclone only
HWS
Analysis
only: TC observation
Tracks/intersections
Hourly wind (knots)
Number of grid points (knots)
Deployment date: Fri. 05/03, 06h (LT)
Distance to the coast (km)
Flight time (h)
Probability (%)
Landing within 24h (0)
Landing within 48h (0)
Landing within 72h (0)
Landing within 120h (0)
No landing within 120h (0)
EPS deployment position
HWS Re-landing!

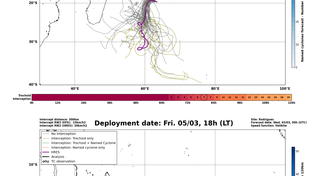
Intercept distance: 300km
Intercept RWI2 (m/s): 10km/h
Intercept RWI2 (m/s): 30km/h
Deployment date: Fri. 05/03, 18h (LT)
Site: Rodrigues
Forecast date: Wed. 03/03, 00h (UTC)
Speed function: Holthuijsen
No intersection
Intersection: Trochoid only
Intersection: Trochoid + Named Cyclone
Intersection: Named cyclone only
HWS
Analysis
only: TC observation
Tracks/intersections
Hourly wind (knots)
Number of grid points (knots)
Deployment date: Fri. 05/03, 18h (LT)
Distance to the coast (km)
Flight time (h)
Probability (%)
Landing within 24h (0)
Landing within 48h (0)
Landing within 72h (0)
Landing within 120h (0)
No landing within 120h (0)
EPS deployment position
HWS Re-landing!

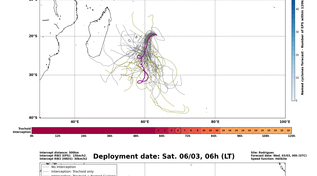
Intercept distance: 300km
Intercept RWI2 (m/s): 10km/h
Intercept RWI2 (m/s): 30km/h
Deployment date: Sat. 06/03, 06h (LT)
Site: Rodrigues
Forecast date: Wed. 03/03, 00h (UTC)
Speed function: Holthuijsen
No intersection
Intersection: Trochoid only
Intersection: Trochoid + Named Cyclone
Intersection: Named cyclone only
HWS
Analysis
only: TC observation
Tracks/intersections
Hourly wind (knots)
Number of grid points (knots)
Deployment date: Sat. 06/03, 06h (LT)
Distance to the coast (km)
Flight time (h)
Probability (%)
Landing within 24h (0)
Landing within 48h (0)
Landing within 72h (0)
Landing within 120h (0)
No landing within 120h (0)
EPS deployment position
HWS Re-landing!

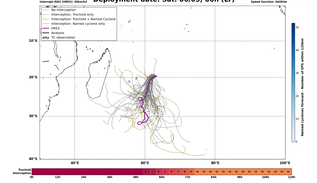
Intercept distance: 300km
Intercept RWI2 (m/s): 10km/h
Intercept RWI2 (m/s): 30km/h
Deployment date: Sat. 06/03, 18h (LT)
Site: Rodrigues
Forecast date: Wed. 03/03, 00h (UTC)
Speed function: Holthuijsen
No intersection
Intersection: Trochoid only
Intersection: Trochoid + Named Cyclone
Intersection: Named cyclone only
HWS
Analysis
only: TC observation
Tracks/intersections
Hourly wind (knots)
Number of grid points (knots)
Deployment date: Sat. 06/03, 18h (LT)
Distance to the coast (km)
Flight time (h)
Probability (%)
Landing within 24h (0)
Landing within 48h (0)
Landing within 72h (0)
Landing within 120h (0)
No landing within 120h (0)
EPS deployment position
HWS Re-landing!

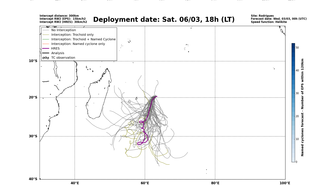
Intercept distance: 300km
Intercept RWI2 (m/s): 10km/h
Intercept RWI2 (m/s): 30km/h
Deployment date: Sun. 07/03, 06h (LT)
Site: Rodrigues
Forecast date: Wed. 03/03, 00h (UTC)
Speed function: Holthuijsen
No intersection
Intersection: Trochoid only
Intersection: Trochoid + Named Cyclone
Intersection: Named cyclone only
HWS
Analysis
only: TC observation
Tracks/intersections
Hourly wind (knots)
Number of grid points (knots)
Deployment date: Sun. 07/03, 06h (LT)
Distance to the coast (km)
Flight time (h)
Probability (%)
Landing within 24h (0)
Landing within 48h (0)
Landing within 72h (0)
Landing within 120h (0)
No landing within 120h (0)
EPS deployment position
HWS Re-landing!

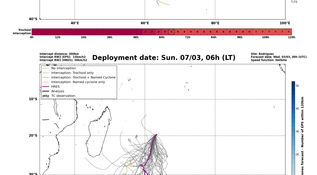
Intercept distance: 300km
Intercept RWI2 (m/s): 10km/h
Intercept RWI2 (m/s): 30km/h
Deployment date: Mon. 08/03, 06h (LT)
Site: Rodrigues
Forecast date: Wed. 03/03, 00h (UTC)
Speed function: Holthuijsen
No intersection
Intersection: Trochoid only
Intersection: Trochoid + Named Cyclone
Intersection: Named cyclone only
HWS
Analysis
only: TC observation
Tracks/intersections
Hourly wind (knots)
Number of grid points (knots)
Deployment date: Mon. 08/03, 06h (LT)
Distance to the coast (km)
Flight time (h)
Probability (%)
Landing within 24h (0)
Landing within 48h (0)
Landing within 72h (0)
Landing within 120h (0)
No landing within 120h (0)
EPS deployment position
HWS Re-landing!