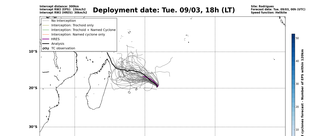



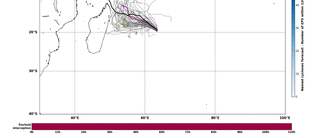

Analysis
Statistically forecast (HWS)
Data not available
Forecast date: Tue. 09/03, 00h (UTC)
Site: Rodrigues
Speed function: Holthe
Speed function coefficients (1000m):
Tue. 09/03, 18h
Wed. 10/03, 06h
Wed. 10/03, 18h
Thu. 11/03, 06h
Fri. 12/03, 06h
Sat. 13/03, 06h
Sun. 14/03, 06h
Deployment date (start)
Intercept time (h)
Number of members
Measurement time (h)
Tue. 09/03, 18h
Wed. 10/03, 06h
Wed. 10/03, 18h
Thu. 11/03, 06h
Fri. 12/03, 06h
Sat. 13/03, 06h
Sun. 14/03, 06h
Deployment time (DT)
Regression error (RE)
TC Central Pressure at intercept time (hPa)
Minimum TC pressure during measurement period (hPa)
Minimum of pressure within 300km at intercept time (hPa)
Deepest minimum of pressure within 300km during measurement period
Integrated RW2 (m/s)



Intercept distance: 200km
Intercept RW2 (DWCC): 50kt/12
Intercept RW2 (HWS): 50kt/12
Site: Rodrigues
Forecast date: Tue. 09/03, 00h (UTC)
Speed function: Holthe
Deployment date: Tue. 09/03, 18h (LT)
No intersection
Intersection: Trochoid only
Intersection: Trochoid + Named Cyclone
Intersection: Named cyclone only
HWS
Analysis
JTWC TC observation
Tracks/intersections
Nearest Cyclone Track (km)
Number of JTWC points / Tracks



Site: Rodrigues
Forecast date: Tue. 09/03, 00h (UTC)
Speed function: Holthe
Deployment date: Tue. 09/03, 18h (LT)
Distance to the coast (km)
Probability (%)
Flight time (h)
Landing within 24h (1)
Landing within 48h (2)
Landing within 72h (3)
Landing within 120h (5)
No landing within 120h (6)
EPS deployment position
HWS Re-tasking



Intercept distance: 200km
Intercept RW2 (DWCC): 50kt/12
Intercept RW2 (HWS): 50kt/12
Site: Rodrigues
Forecast date: Tue. 09/03, 00h (UTC)
Speed function: Holthe
Deployment date: Wed. 10/03, 00h (LT)
No intersection
Intersection: Trochoid only
Intersection: Trochoid + Named Cyclone
Intersection: Named cyclone only
HWS
Analysis
JTWC TC observation
Tracks/intersections
Nearest Cyclone Track (km)
Number of JTWC points / Tracks



Site: Rodrigues
Forecast date: Tue. 09/03, 00h (UTC)
Speed function: Holthe
Deployment date: Wed. 10/03, 00h (LT)
Distance to the coast (km)
Probability (%)
Flight time (h)
Landing within 24h (1)
Landing within 48h (2)
Landing within 72h (3)
Landing within 120h (5)
No landing within 120h (6)
EPS deployment position
HWS Re-tasking



Intercept distance: 200km
Intercept RW2 (DWCC): 50kt/12
Intercept RW2 (HWS): 50kt/12
Site: Rodrigues
Forecast date: Tue. 09/03, 00h (UTC)
Speed function: Holthe
Deployment date: Wed. 10/03, 06h (LT)
No intersection
Intersection: Trochoid only
Intersection: Trochoid + Named Cyclone
Intersection: Named cyclone only
HWS
Analysis
JTWC TC observation
Tracks/intersections
Nearest Cyclone Track (km)
Number of JTWC points / Tracks

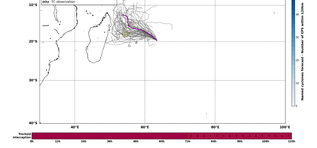

Site: Rodrigues
Forecast date: Tue. 09/03, 00h (UTC)
Speed function: Holthe
Deployment date: Wed. 10/03, 06h (LT)
Distance to the coast (km)
Probability (%)
Flight time (h)
Landing within 24h (1)
Landing within 48h (2)
Landing within 72h (3)
Landing within 120h (5)
No landing within 120h (6)
EPS deployment position
HWS Re-tasking



Intercept distance: 200km
Intercept RW2 (DWCC): 50kt/12
Intercept RW2 (HWS): 50kt/12
Site: Rodrigues
Forecast date: Tue. 09/03, 00h (UTC)
Speed function: Holthe
Deployment date: Wed. 10/03, 12h (LT)
No intersection
Intersection: Trochoid only
Intersection: Trochoid + Named Cyclone
Intersection: Named cyclone only
HWS
Analysis
JTWC TC observation
Tracks/intersections
Nearest Cyclone Track (km)
Number of JTWC points / Tracks

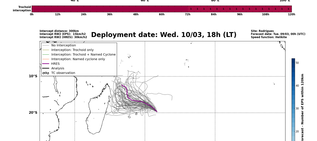

Site: Rodrigues
Forecast date: Tue. 09/03, 00h (UTC)
Speed function: Holthe
Deployment date: Wed. 10/03, 12h (LT)
Distance to the coast (km)
Probability (%)
Flight time (h)
Landing within 24h (1)
Landing within 48h (2)
Landing within 72h (3)
Landing within 120h (5)
No landing within 120h (6)
EPS deployment position
HWS Re-tasking



Intercept distance: 200km
Intercept RW2 (DWCC): 50kt/12
Intercept RW2 (HWS): 50kt/12
Site: Rodrigues
Forecast date: Tue. 09/03, 00h (UTC)
Speed function: Holthe
Deployment date: Wed. 10/03, 18h (LT)
No intersection
Intersection: Trochoid only
Intersection: Trochoid + Named Cyclone
Intersection: Named cyclone only
HWS
Analysis
JTWC TC observation
Tracks/intersections
Nearest Cyclone Track (km)
Number of JTWC points / Tracks



Site: Rodrigues
Forecast date: Tue. 09/03, 00h (UTC)
Speed function: Holthe
Deployment date: Wed. 10/03, 18h (LT)
Distance to the coast (km)
Probability (%)
Flight time (h)
Landing within 24h (1)
Landing within 48h (2)
Landing within 72h (3)
Landing within 120h (5)
No landing within 120h (6)
EPS deployment position
HWS Re-tasking



Intercept distance: 200km
Intercept RW2 (DWCC): 50kt/12
Intercept RW2 (HWS): 50kt/12
Site: Rodrigues
Forecast date: Tue. 09/03, 00h (UTC)
Speed function: Holthe
Deployment date: Thu. 11/03, 00h (LT)
No intersection
Intersection: Trochoid only
Intersection: Trochoid + Named Cyclone
Intersection: Named cyclone only
HWS
Analysis
JTWC TC observation
Tracks/intersections
Nearest Cyclone Track (km)
Number of JTWC points / Tracks

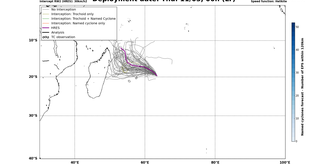

Site: Rodrigues
Forecast date: Tue. 09/03, 00h (UTC)
Speed function: Holthe
Deployment date: Thu. 11/03, 00h (LT)
Distance to the coast (km)
Probability (%)
Flight time (h)
Landing within 24h (1)
Landing within 48h (2)
Landing within 72h (3)
Landing within 120h (5)
No landing within 120h (6)
EPS deployment position
HWS Re-tasking



Intercept distance: 200km
Intercept RW2 (DWCC): 50kt/12
Intercept RW2 (HWS): 50kt/12
Site: Rodrigues
Forecast date: Tue. 09/03, 00h (UTC)
Speed function: Holthe
Deployment date: Thu. 11/03, 06h (LT)
No intersection
Intersection: Trochoid only
Intersection: Trochoid + Named Cyclone
Intersection: Named cyclone only
HWS
Analysis
JTWC TC observation
Tracks/intersections
Nearest Cyclone Track (km)
Number of JTWC points / Tracks

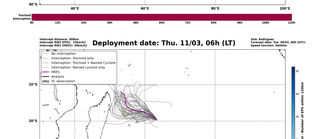

Site: Rodrigues
Forecast date: Tue. 09/03, 00h (UTC)
Speed function: Holthe
Deployment date: Thu. 11/03, 06h (LT)
Distance to the coast (km)
Probability (%)
Flight time (h)
Landing within 24h (1)
Landing within 48h (2)
Landing within 72h (3)
Landing within 120h (5)
No landing within 120h (6)
EPS deployment position
HWS Re-tasking



Intercept distance: 200km
Intercept RW2 (DWCC): 50kt/12
Intercept RW2 (HWS): 50kt/12
Site: Rodrigues
Forecast date: Tue. 09/03, 00h (UTC)
Speed function: Holthe
Deployment date: Thu. 11/03, 18h (LT)
No intersection
Intersection: Trochoid only
Intersection: Trochoid + Named Cyclone
Intersection: Named cyclone only
HWS
Analysis
JTWC TC observation
Tracks/intersections
Nearest Cyclone Track (km)
Number of JTWC points / Tracks



Site: Rodrigues
Forecast date: Tue. 09/03, 00h (UTC)
Speed function: Holthe
Deployment date: Thu. 11/03, 18h (LT)
Distance to the coast (km)
Probability (%)
Flight time (h)
Landing within 24h (1)
Landing within 48h (2)
Landing within 72h (3)
Landing within 120h (5)
No landing within 120h (6)
EPS deployment position
HWS Re-tasking

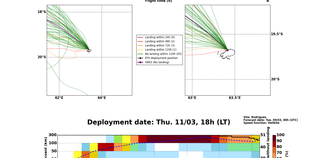

Intercept distance: 200km
Intercept RW2 (DWCC): 50kt/12
Intercept RW2 (HWS): 50kt/12
Site: Rodrigues
Forecast date: Tue. 09/03, 00h (UTC)
Speed function: Holthe
Deployment date: Fri. 12/03, 06h (LT)
No intersection
Intersection: Trochoid only
Intersection: Trochoid + Named Cyclone
Intersection: Named cyclone only
HWS
Analysis
JTWC TC observation
Tracks/intersections
Nearest Cyclone Track (km)
Number of JTWC points / Tracks

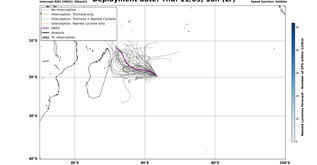

Site: Rodrigues
Forecast date: Tue. 09/03, 00h (UTC)
Speed function: Holthe
Deployment date: Fri. 12/03, 06h (LT)
Distance to the coast (km)
Probability (%)
Flight time (h)
Landing within 24h (1)
Landing within 48h (2)
Landing within 72h (3)
Landing within 120h (5)
No landing within 120h (6)
EPS deployment position
HWS Re-tasking



Intercept distance: 200km
Intercept RW2 (DWCC): 50kt/12
Intercept RW2 (HWS): 50kt/12
Site: Rodrigues
Forecast date: Tue. 09/03, 00h (UTC)
Speed function: Holthe
Deployment date: Fri. 12/03, 18h (LT)
No intersection
Intersection: Trochoid only
Intersection: Trochoid + Named Cyclone
Intersection: Named cyclone only
HWS
Analysis
JTWC TC observation
Tracks/intersections
Nearest Cyclone Track (km)
Number of JTWC points / Tracks


Site: Rodrigues
Forecast date: Tue. 09/03, 00h (UTC)
Speed function: Holthe
Deployment date: Fri. 12/03, 18h (LT)
Distance to the coast (km)
Probability (%)
Flight time (h)
Landing within 24h (1)
Landing within 48h (2)
Landing within 72h (3)
Landing within 120h (5)
No landing within 120h (6)
EPS deployment position
HWS Re-tasking


Intercept distance: 200km
Intercept RW2 (DWCC): 50kt/12
Intercept RW2 (HWS): 50kt/12
Site: Rodrigues
Forecast date: Tue. 09/03, 00h (UTC)
Speed function: Holthe
Deployment date: Sat. 13/03, 06h (LT)
No intersection
Intersection: Trochoid only
Intersection: Trochoid + Named Cyclone
Intersection: Named cyclone only
HWS
Analysis
JTWC TC observation
Tracks/intersections
Nearest Cyclone Track (km)
Number of JTWC points / Tracks


Site: Rodrigues
Forecast date: Tue. 09/03, 00h (UTC)
Speed function: Holthe
Deployment date: Sat. 13/03, 06h (LT)
Distance to the coast (km)
Probability (%)
Flight time (h)
Landing within 24h (1)
Landing within 48h (2)
Landing within 72h (3)
Landing within 120h (5)
No landing within 120h (6)
EPS deployment position
HWS Re-tasking


Intercept distance: 200km
Intercept RW2 (DWCC): 50kt/12
Intercept RW2 (HWS): 50kt/12
Site: Rodrigues
Forecast date: Tue. 09/03, 00h (UTC)
Speed function: Holthe
Deployment date: Sun. 14/03, 06h (LT)
No intersection
Intersection: Trochoid only
Intersection: Trochoid + Named Cyclone
Intersection: Named cyclone only
HWS
Analysis
JTWC TC observation
Tracks/intersections
Nearest Cyclone Track (km)
Number of JTWC points / Tracks


Site: Rodrigues
Forecast date: Tue. 09/03, 00h (UTC)
Speed function: Holthe
Deployment date: Sun. 14/03, 06h (LT)
Distance to the coast (km)
Probability (%)
Flight time (h)
Landing within 24h (1)
Landing within 48h (2)
Landing within 72h (3)
Landing within 120h (5)
No landing within 120h (6)
EPS deployment position
HWS Re-tasking