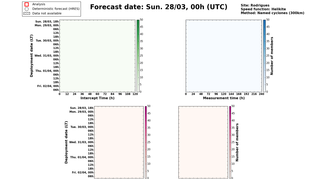
Analysis
Deterministic forecast (HRES)
Data not available
Forecast date: Sun. 28/03, 00h (UTC)
Site: Rodrigues
Speed function: Holtslag
Speed function: Holtslag (15/30m/h2)
Sun. 28/03, 18h
Mon. 29/03, 06h
Mon. 29/03, 18h
Tue. 30/03, 06h
Wed. 31/03, 06h
Fri. 02/04, 06h
Interval (h)
Number of members
Intercept time (h)
Measurement time (h)
TC Central Pressure at intercept time (hPa)
Minimum TC pressure during measurement period (hPa)
Minimum of pressure within 300km during measurement period (hPa)
Deepest minimum of pressure within 300km during measurement period
Integrated RW2 (m/s)

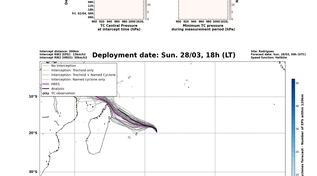
Analysis
Deterministic forecast (HRES)
Data not available
Forecast date: Sun. 28/03, 00h (UTC)
Site: Rodrigues
Speed function: Holtslag
Speed function: Holtslag (15/30m/h2)
Sun. 28/03, 18h
Mon. 29/03, 06h
Mon. 29/03, 18h
Tue. 30/03, 06h
Wed. 31/03, 06h
Fri. 02/04, 06h
Interval (h)
Number of members
Intercept time (h)
Measurement time (h)
TC Central Pressure at intercept time (hPa)
Minimum TC pressure during measurement period (hPa)
Minimum of pressure within 300km during measurement period (hPa)
Deepest minimum of pressure within 300km during measurement period
Integrated RW2 (m/s)

Interval distance: 300km
Intercept RW2 (PVU): 10km/s
Intercept RW2 (MKS): 50km/s
Deployment date: Sun. 28/03, 18h (LT)
Site: Rodrigues
Forecast date: Sun. 28/03, 00h (UTC)
Speed function: Holtslag
No intersection
Intersection: Tracked only
Intersection: Tracked + Named Cyclone
Intersection: Named cyclone only
HRES
Analysis
ERA: TC observation
Tracked intersection
Named cyclone tracked
Number of EPS storms 15days


Deployment date: Sun. 28/03, 18h (LT)
Site: Rodrigues
Forecast date: Sun. 28/03, 00h (UTC)
Speed function: Holtslag
Distance to the coast (km)
Probability (%)
Flight time (h)
Landing within 24h (D)
Landing within 48h (D)
Landing within 72h (D)
Landing within 120h (D)
No landing within 120h (ND)
EPS deployment position
HRES 9hr landing


Interval distance: 300km
Intercept RW2 (PVU): 10km/s
Intercept RW2 (MKS): 50km/s
Deployment date: Mon. 29/03, 00h (LT)
Site: Rodrigues
Forecast date: Mon. 29/03, 00h (UTC)
Speed function: Holtslag
No intersection
Intersection: Tracked only
Intersection: Tracked + Named Cyclone
Intersection: Named cyclone only
HRES
Analysis
ERA: TC observation
Tracked intersection
Named cyclone tracked
Number of EPS storms 15days

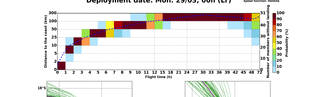
Deployment date: Mon. 29/03, 00h (LT)
Site: Rodrigues
Forecast date: Mon. 29/03, 00h (UTC)
Speed function: Holtslag
Distance to the coast (km)
Probability (%)
Flight time (h)
Landing within 24h (D)
Landing within 48h (D)
Landing within 72h (D)
Landing within 120h (D)
No landing within 120h (ND)
EPS deployment position
HRES 9hr landing

Interval distance: 300km
Intercept RW2 (PVU): 10km/s
Intercept RW2 (MKS): 50km/s
Deployment date: Mon. 29/03, 06h (LT)
Site: Rodrigues
Forecast date: Mon. 29/03, 06h (UTC)
Speed function: Holtslag
No intersection
Intersection: Tracked only
Intersection: Tracked + Named Cyclone
Intersection: Named cyclone only
HRES
Analysis
ERA: TC observation
Tracked intersection
Named cyclone tracked
Number of EPS storms 15days


Deployment date: Mon. 29/03, 06h (LT)
Site: Rodrigues
Forecast date: Mon. 29/03, 06h (UTC)
Speed function: Holtslag
Distance to the coast (km)
Probability (%)
Flight time (h)
Landing within 24h (D)
Landing within 48h (D)
Landing within 72h (D)
Landing within 120h (D)
No landing within 120h (ND)
EPS deployment position
HRES 9hr landing

Interval distance: 300km
Intercept RW2 (PVU): 10km/s
Intercept RW2 (MKS): 50km/s
Deployment date: Mon. 29/03, 12h (LT)
Site: Rodrigues
Forecast date: Mon. 29/03, 06h (UTC)
Speed function: Holtslag
No intersection
Intersection: Tracked only
Intersection: Tracked + Named Cyclone
Intersection: Named cyclone only
HRES
Analysis
ERA: TC observation
Tracked intersection
Named cyclone tracked
Number of EPS storms 15days

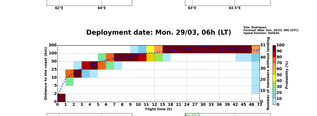
Deployment date: Mon. 29/03, 12h (LT)
Site: Rodrigues
Forecast date: Mon. 29/03, 06h (UTC)
Speed function: Holtslag
Distance to the coast (km)
Probability (%)
Flight time (h)
Landing within 24h (D)
Landing within 48h (D)
Landing within 72h (D)
Landing within 120h (D)
No landing within 120h (ND)
EPS deployment position
HRES 9hr landing

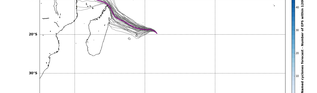
Interval distance: 300km
Intercept RW2 (PVU): 10km/s
Intercept RW2 (MKS): 50km/s
Deployment date: Mon. 29/03, 18h (LT)
Site: Rodrigues
Forecast date: Mon. 29/03, 06h (UTC)
Speed function: Holtslag
No intersection
Intersection: Tracked only
Intersection: Tracked + Named Cyclone
Intersection: Named cyclone only
HRES
Analysis
ERA: TC observation
Tracked intersection
Named cyclone tracked
Number of EPS storms 15days


Deployment date: Mon. 29/03, 18h (LT)
Site: Rodrigues
Forecast date: Mon. 29/03, 06h (UTC)
Speed function: Holtslag
Distance to the coast (km)
Probability (%)
Flight time (h)
Landing within 24h (D)
Landing within 48h (D)
Landing within 72h (D)
Landing within 120h (D)
No landing within 120h (ND)
EPS deployment position
HRES 9hr landing

Interval distance: 300km
Intercept RW2 (PVU): 10km/s
Intercept RW2 (MKS): 50km/s
Deployment date: Tue. 30/03, 00h (LT)
Site: Rodrigues
Forecast date: Mon. 29/03, 18h (UTC)
Speed function: Holtslag
No intersection
Intersection: Tracked only
Intersection: Tracked + Named Cyclone
Intersection: Named cyclone only
HRES
Analysis
ERA: TC observation
Tracked intersection
Named cyclone tracked
Number of EPS storms 15days


Deployment date: Tue. 30/03, 00h (LT)
Site: Rodrigues
Forecast date: Mon. 29/03, 18h (UTC)
Speed function: Holtslag
Distance to the coast (km)
Probability (%)
Flight time (h)
Landing within 24h (D)
Landing within 48h (D)
Landing within 72h (D)
Landing within 120h (D)
No landing within 120h (ND)
EPS deployment position
HRES 9hr landing

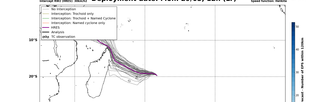
Interval distance: 300km
Intercept RW2 (PVU): 10km/s
Intercept RW2 (MKS): 50km/s
Deployment date: Tue. 30/03, 06h (LT)
Site: Rodrigues
Forecast date: Tue. 30/03, 00h (UTC)
Speed function: Holtslag
No intersection
Intersection: Tracked only
Intersection: Tracked + Named Cyclone
Intersection: Named cyclone only
HRES
Analysis
ERA: TC observation
Tracked intersection
Named cyclone tracked
Number of EPS storms 15days


Deployment date: Tue. 30/03, 06h (LT)
Site: Rodrigues
Forecast date: Tue. 30/03, 00h (UTC)
Speed function: Holtslag
Distance to the coast (km)
Probability (%)
Flight time (h)
Landing within 24h (D)
Landing within 48h (D)
Landing within 72h (D)
Landing within 120h (D)
No landing within 120h (ND)
EPS deployment position
HRES 9hr landing

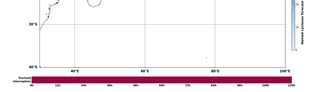
Interval distance: 300km
Intercept RW2 (PVU): 10km/s
Intercept RW2 (MKS): 50km/s
Deployment date: Tue. 30/03, 18h (LT)
Site: Rodrigues
Forecast date: Tue. 30/03, 06h (UTC)
Speed function: Holtslag
No intersection
Intersection: Tracked only
Intersection: Tracked + Named Cyclone
Intersection: Named cyclone only
HRES
Analysis
ERA: TC observation
Tracked intersection
Named cyclone tracked
Number of EPS storms 15days


Deployment date: Tue. 30/03, 18h (LT)
Site: Rodrigues
Forecast date: Tue. 30/03, 06h (UTC)
Speed function: Holtslag
Distance to the coast (km)
Probability (%)
Flight time (h)
Landing within 24h (D)
Landing within 48h (D)
Landing within 72h (D)
Landing within 120h (D)
No landing within 120h (ND)
EPS deployment position
HRES 9hr landing

Interval distance: 300km
Intercept RW2 (PVU): 10km/s
Intercept RW2 (MKS): 50km/s
Deployment date: Wed. 31/03, 06h (LT)
Site: Rodrigues
Forecast date: Tue. 30/03, 18h (UTC)
Speed function: Holtslag
No intersection
Intersection: Tracked only
Intersection: Tracked + Named Cyclone
Intersection: Named cyclone only
HRES
Analysis
ERA: TC observation
Tracked intersection
Named cyclone tracked
Number of EPS storms 15days

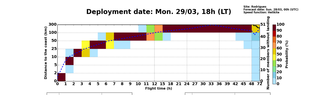
Deployment date: Wed. 31/03, 06h (LT)
Site: Rodrigues
Forecast date: Tue. 30/03, 18h (UTC)
Speed function: Holtslag
Distance to the coast (km)
Probability (%)
Flight time (h)
Landing within 24h (D)
Landing within 48h (D)
Landing within 72h (D)
Landing within 120h (D)
No landing within 120h (ND)
EPS deployment position
HRES 9hr landing


Interval distance: 300km
Intercept RW2 (PVU): 10km/s
Intercept RW2 (MKS): 50km/s
Deployment date: Wed. 31/03, 18h (LT)
Site: Rodrigues
Forecast date: Wed. 31/03, 06h (UTC)
Speed function: Holtslag
No intersection
Intersection: Tracked only
Intersection: Tracked + Named Cyclone
Intersection: Named cyclone only
HRES
Analysis
ERA: TC observation
Tracked intersection
Named cyclone tracked
Number of EPS storms 15days


Deployment date: Wed. 31/03, 18h (LT)
Site: Rodrigues
Forecast date: Wed. 31/03, 06h (UTC)
Speed function: Holtslag
Distance to the coast (km)
Probability (%)
Flight time (h)
Landing within 24h (D)
Landing within 48h (D)
Landing within 72h (D)
Landing within 120h (D)
No landing within 120h (ND)
EPS deployment position
HRES 9hr landing

Interval distance: 300km
Intercept RW2 (PVU): 10km/s
Intercept RW2 (MKS): 50km/s
Deployment date: Thu. 01/04, 06h (LT)
Site: Rodrigues
Forecast date: Wed. 31/03, 18h (UTC)
Speed function: Holtslag
No intersection
Intersection: Tracked only
Intersection: Tracked + Named Cyclone
Intersection: Named cyclone only
HRES
Analysis
ERA: TC observation
Tracked intersection
Named cyclone tracked
Number of EPS storms 15days


Deployment date: Thu. 01/04, 06h (LT)
Site: Rodrigues
Forecast date: Wed. 31/03, 18h (UTC)
Speed function: Holtslag
Distance to the coast (km)
Probability (%)
Flight time (h)
Landing within 24h (D)
Landing within 48h (D)
Landing within 72h (D)
Landing within 120h (D)
No landing within 120h (ND)
EPS deployment position
HRES 9hr landing


Interval distance: 300km
Intercept RW2 (PVU): 10km/s
Intercept RW2 (MKS): 50km/s
Deployment date: Fri. 02/04, 06h (LT)
Site: Rodrigues
Forecast date: Thu. 01/04, 06h (UTC)
Speed function: Holtslag
No intersection
Intersection: Tracked only
Intersection: Tracked + Named Cyclone
Intersection: Named cyclone only
HRES
Analysis
ERA: TC observation
Tracked intersection
Named cyclone tracked
Number of EPS storms 15days


Deployment date: Fri. 02/04, 06h (LT)
Site: Rodrigues
Forecast date: Thu. 01/04, 06h (UTC)
Speed function: Holtslag
Distance to the coast (km)
Probability (%)
Flight time (h)
Landing within 24h (D)
Landing within 48h (D)
Landing within 72h (D)
Landing within 120h (D)
No landing within 120h (ND)
EPS deployment position
HRES 9hr landing