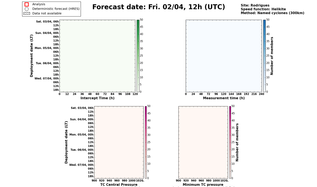
Analysis
Deterministic forecast (HWRF)
Data not available
Forecast date: Fri. 02/04, 12h (UTC)
Site: Rodrigues
Forecast date: Fri. 02/04, 06h (UTC)
Site: Rodrigues
Speed Function: Holthe
Wind Speed (15/30min/h2)
Sat. 03/04, 06h
Sun. 04/04, 06h
Mon. 05/04, 06h
Tue. 06/04, 06h
Wed. 07/04, 06h
Deployment date (start)
Number of members
Intercept time (h)
Measurement time (h)
TC Central Pressure at Intercept time (hPa)
Minimum TC pressure during measurement period (hPa)
Minimum of pressure within 300km during measurement period
Deepest minimum of pressure within 300km during measurement period
Integrated RI#2 (m/s)

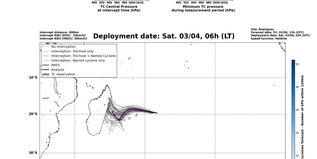
Analysis
Deterministic forecast (HWRF)
Data not available
Forecast date: Fri. 02/04, 12h (UTC)
Site: Rodrigues
Speed Function: Holthe
Wind Speed (15/30min/h2)
Sat. 03/04, 06h
Sun. 04/04, 06h
Mon. 05/04, 06h
Tue. 06/04, 06h
Wed. 07/04, 06h
Deployment date (start)
Number of members
Intercept time (h)
Measurement time (h)
Minimum of pressure within 300km during measurement period
Deepest minimum of pressure within 300km during measurement period
Integrated RI#2 (m/s)

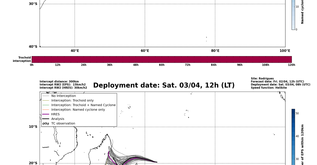
Deployment date: Sat. 03/04, 06h (LT)
Site: Rodrigues
Forecast date: Fri. 02/04, 12h (UTC)
Speed Function: Holthe
Intercept distance: 300km
Intercept time: 24h
Intercept RAD (34KT): 30km(s)
No intercept
Intercepts: Tracked only
Intercepts: Tracked + Named Cyclone
Intercepts: Named cyclone only
ARW1
ARW2
Analysis
Obs: TC observation
Tracked intercepts
Nearest Cyclone Track
Number of EPS points: 51
Distance to the coast (km)
Probability (%)
Flight time (h)
Landing within 24h (0)
Landing within 48h (0)
Landing within 72h (0)
Landing within 120h (0)
No landing within 120h (0)
EPS deployment position
HWRF (0)
62°E
63°E
63.5°E
19°S
20°S

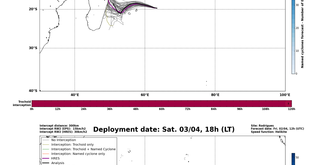
Deployment date: Sat. 03/04, 12h (LT)
Site: Rodrigues
Forecast date: Fri. 02/04, 12h (UTC)
Speed Function: Holthe
Intercept distance: 300km
Intercept time: 24h
Intercept RAD (34KT): 30km(s)
No intercept
Intercepts: Tracked only
Intercepts: Tracked + Named Cyclone
Intercepts: Named cyclone only
ARW1
ARW2
Analysis
Obs: TC observation
Tracked intercepts
Nearest Cyclone Track
Number of EPS points: 51
Distance to the coast (km)
Probability (%)
Flight time (h)
Landing within 24h (0)
Landing within 48h (0)
Landing within 72h (0)
Landing within 120h (0)
No landing within 120h (0)
EPS deployment position
HWRF (120)
62°E
63°E
63.5°E
19°S
20°S

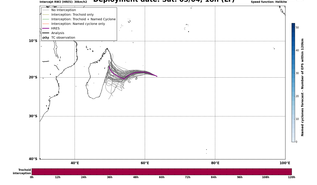
Deployment date: Sat. 03/04, 18h (LT)
Site: Rodrigues
Forecast date: Fri. 02/04, 12h (UTC)
Speed Function: Holthe
Intercept distance: 300km
Intercept time: 24h
Intercept RAD (34KT): 30km(s)
No intercept
Intercepts: Tracked only
Intercepts: Tracked + Named Cyclone
Intercepts: Named cyclone only
ARW1
ARW2
Analysis
Obs: TC observation
Tracked intercepts
Nearest Cyclone Track
Number of EPS points: 51
Distance to the coast (km)
Probability (%)
Flight time (h)
Landing within 24h (0)
Landing within 48h (0)
Landing within 72h (0)
Landing within 120h (0)
No landing within 120h (0)
EPS deployment position
HWRF (120)
62°E
63°E
63.5°E
19°S
20°S

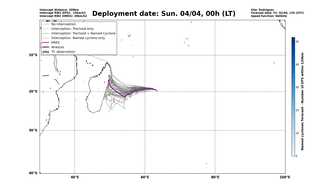
Deployment date: Sun. 04/04, 00h (LT)
Site: Rodrigues
Forecast date: Fri. 02/04, 12h (UTC)
Speed Function: Holthe
Intercept distance: 300km
Intercept time: 24h
Intercept RAD (34KT): 30km(s)
No intercept
Intercepts: Tracked only
Intercepts: Tracked + Named Cyclone
Intercepts: Named cyclone only
ARW1
ARW2
Analysis
Obs: TC observation
Tracked intercepts
Nearest Cyclone Track
Number of EPS points: 51
Distance to the coast (km)
Probability (%)
Flight time (h)
Landing within 24h (0)
Landing within 48h (0)
Landing within 72h (0)
Landing within 120h (0)
No landing within 120h (0)
EPS deployment position
HWRF (120)
62°E
63°E
63.5°E
19°S
20°S

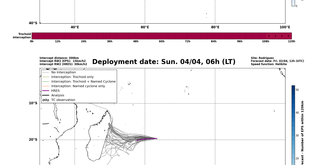
Deployment date: Sun. 04/04, 06h (LT)
Site: Rodrigues
Forecast date: Fri. 02/04, 12h (UTC)
Speed Function: Holthe
Intercept distance: 300km
Intercept time: 24h
Intercept RAD (34KT): 30km(s)
No intercept
Intercepts: Tracked only
Intercepts: Tracked + Named Cyclone
Intercepts: Named cyclone only
ARW1
ARW2
Analysis
Obs: TC observation
Tracked intercepts
Nearest Cyclone Track
Number of EPS points: 51
Distance to the coast (km)
Probability (%)
Flight time (h)
Landing within 24h (0)
Landing within 48h (0)
Landing within 72h (0)
Landing within 120h (120)
No landing within 120h (0)
EPS deployment position
HWRF (120)
62°E
63°E
63.5°E
19°S
20°S


Deployment date: Sun. 04/04, 12h (LT)
Site: Rodrigues
Forecast date: Fri. 02/04, 12h (UTC)
Speed Function: Holthe
Intercept distance: 300km
Intercept time: 24h
Intercept RAD (34KT): 30km(s)
No intercept
Intercepts: Tracked only
Intercepts: Tracked + Named Cyclone
Intercepts: Named cyclone only
ARW1
ARW2
Analysis
Obs: TC observation
Tracked intercepts
Nearest Cyclone Track
Number of EPS points: 51
Distance to the coast (km)
Probability (%)
Flight time (h)
Landing within 24h (0)
Landing within 48h (0)
Landing within 72h (0)
Landing within 120h (120)
No landing within 120h (0)
EPS deployment position
HWRF (120)
62°E
63°E
63.5°E
19°S
20°S

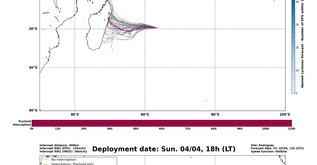
Deployment date: Sun. 04/04, 18h (LT)
Site: Rodrigues
Forecast date: Fri. 02/04, 12h (UTC)
Speed Function: Holthe
Intercept distance: 300km
Intercept time: 24h
Intercept RAD (34KT): 30km(s)
No intercept
Intercepts: Tracked only
Intercepts: Tracked + Named Cyclone
Intercepts: Named cyclone only
ARW1
ARW2
Analysis
Obs: TC observation
Tracked intercepts
Nearest Cyclone Track
Number of EPS points: 51
Distance to the coast (km)
Probability (%)
Flight time (h)
Landing within 24h (0)
Landing within 48h (0)
Landing within 72h (0)
Landing within 120h (120)
No landing within 120h (0)
EPS deployment position
HWRF (120)
62°E
63°E
63.5°E
19°S
20°S

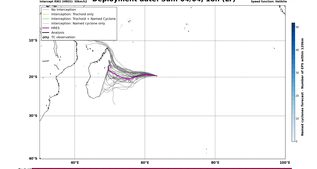
Deployment date: Mon. 05/04, 06h (LT)
Site: Rodrigues
Forecast date: Fri. 02/04, 12h (UTC)
Speed Function: Holthe
Intercept distance: 300km
Intercept time: 24h
Intercept RAD (34KT): 30km(s)
No intercept
Intercepts: Tracked only
Intercepts: Tracked + Named Cyclone
Intercepts: Named cyclone only
ARW1
ARW2
Analysis
Obs: TC observation
Tracked intercepts
Nearest Cyclone Track
Number of EPS points: 51
Distance to the coast (km)
Probability (%)
Flight time (h)
Landing within 24h (0)
Landing within 48h (0)
Landing within 72h (0)
Landing within 120h (120)
No landing within 120h (0)
EPS deployment position
HWRF (120)
62°E
63°E
63.5°E
19°S
20°S

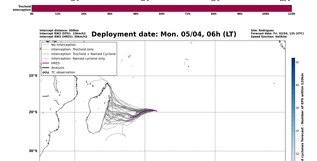
Deployment date: Mon. 05/04, 18h (LT)
Site: Rodrigues
Forecast date: Fri. 02/04, 12h (UTC)
Speed Function: Holthe
Intercept distance: 300km
Intercept time: 24h
Intercept RAD (34KT): 30km(s)
No intercept
Intercepts: Tracked only
Intercepts: Tracked + Named Cyclone
Intercepts: Named cyclone only
ARW1
ARW2
Analysis
Obs: TC observation
Tracked intercepts
Nearest Cyclone Track
Number of EPS points: 51
Distance to the coast (km)
Probability (%)
Flight time (h)
Landing within 24h (0)
Landing within 48h (0)
Landing within 72h (0)
Landing within 120h (120)
No landing within 120h (0)
EPS deployment position
HWRF (120)
62°E
63°E
63.5°E
19°S
20°S


Deployment date: Tue. 06/04, 06h (LT)
Site: Rodrigues
Forecast date: Fri. 02/04, 12h (UTC)
Speed Function: Holthe
Intercept distance: 300km
Intercept time: 24h
Intercept RAD (34KT): 30km(s)
No intercept
Intercepts: Tracked only
Intercepts: Tracked + Named Cyclone
Intercepts: Named cyclone only
ARW1
ARW2
Analysis
Obs: TC observation
Tracked intercepts
Nearest Cyclone Track
Number of EPS points: 51
Distance to the coast (km)
Probability (%)
Flight time (h)
Landing within 24h (0)
Landing within 48h (0)
Landing within 72h (0)
Landing within 120h (120)
No landing within 120h (0)
EPS deployment position
HWRF (120)
62°E
63°E
63.5°E
19°S
20°S

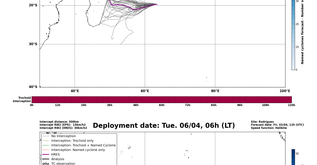
Deployment date: Tue. 06/04, 18h (LT)
Site: Rodrigues
Forecast date: Fri. 02/04, 12h (UTC)
Speed Function: Holthe
Intercept distance: 300km
Intercept time: 24h
Intercept RAD (34KT): 30km(s)
No intercept
Intercepts: Tracked only
Intercepts: Tracked + Named Cyclone
Intercepts: Named cyclone only
ARW1
ARW2
Analysis
Obs: TC observation
Tracked intercepts
Nearest Cyclone Track
Number of EPS points: 51
Distance to the coast (km)
Probability (%)
Flight time (h)
Landing within 24h (0)
Landing within 48h (0)
Landing within 72h (0)
Landing within 120h (120)
No landing within 120h (0)
EPS deployment position
HWRF (120)
62°E
63°E
63.5°E
19°S
20°S

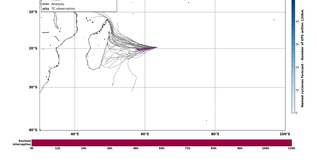
Deployment date: Wed. 07/04, 18h (LT)
Site: Rodrigues
Forecast date: Fri. 02/04, 12h (UTC)
Speed Function: Holthe
Intercept distance: 300km
Intercept time: 24h
Intercept RAD (34KT): 30km(s)
No intercept
Intercepts: Tracked only
Intercepts: Tracked + Named Cyclone
Intercepts: Named cyclone only
ARW1
ARW2
Analysis
Obs: TC observation
Tracked intercepts
Nearest Cyclone Track
Number of EPS points: 51
Distance to the coast (km)
Probability (%)
Flight time (h)
Landing within 24h (0)
Landing within 48h (0)
Landing within 72h (0)
Landing within 120h (120)
No landing within 120h (0)
EPS deployment position
HWRF (No landing)
62°E
63°E
63.5°E
19°S
20°S