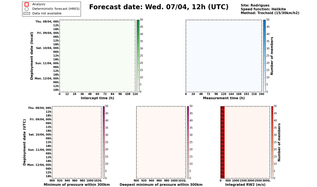
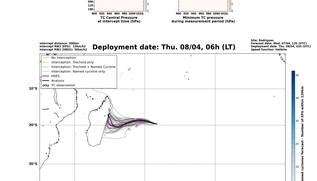

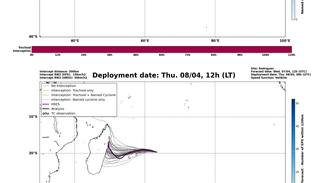
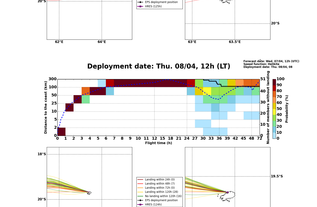

Analysis
Deterministic forecast (HRES)
Data not available
Forecast date: Wed. 07/04, 12h (UTC)
Site: Rodrigues
Speed function: Holtslag
Wind threshold cyclones (3000m): 15 kt
Thu. 08/04, 06h
Fri. 09/04, 06h
Sat. 10/04, 06h
Sun. 11/04, 06h
Mon. 12/04, 06h
Deployment date (start)
Number of members
Interrupt time (h)
Measurement time (h)
TC Central Pressure at interrupt time (hPa)
Minimum TC pressure during measurement period (hPa)



Analysis
Deterministic forecast (HRES)
Data not available
Forecast date: Wed. 07/04, 12h (UTC)
Site: Rodrigues
Speed function: Holtslag
Wind threshold (15/30kn/h2)
Thu. 08/04, 06h
Fri. 09/04, 06h
Sat. 10/04, 06h
Sun. 11/04, 06h
Mon. 12/04, 06h
Deployment date (start)
Number of members
Interrupt time (h)
Measurement time (h)
Minimum of pressure within 300km during measurement period
Deepest minimum of pressure within 300km during measurement period
Integrated RW2 (m/s)

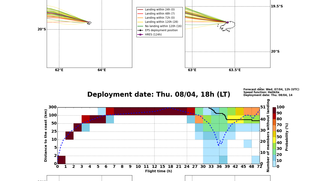

Deployment date: Thu. 08/04, 06h (LT)
Forecast date: Wed. 07/04, 12h (UTC)
Deployment date: Thu. 08/04, 06h (LT)
Speed function: Holtslag
Interval distance: 300km
Interval RW2 (RW2): 30kn/h2
Interval RW2 (RW2): 50kn/h2
No interception
Interception: Trached only
Interception: Trached + Named Cyclone
Interception: Named cyclone only
RW2
Analysis
GPS: TC observation
Tracked interceptions
Nearest Cyclone Track
Number of EPS storms: 0 storms



Deployment date: Thu. 08/04, 06h (LT)
Forecast date: Wed. 07/04, 12h (UTC)
Deployment date: Thu. 08/04, 06h (LT)
Speed function: Holtslag
Distance to the coast (km)
Probability (%)
Flight time (h)
Landing within 24h (0)
Landing within 48h (1)
Landing within 72h (1)
Landing within 120h (1)
No landing within 120h (0)
EPS deployment position
HRES (12h)

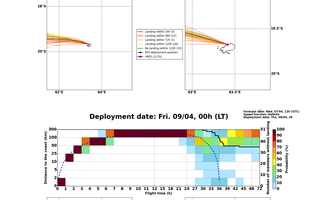

Deployment date: Thu. 08/04, 12h (LT)
Forecast date: Wed. 07/04, 12h (UTC)
Deployment date: Thu. 08/04, 12h (LT)
Speed function: Holtslag
Interval distance: 300km
Interval RW2 (RW2): 30kn/h2
Interval RW2 (RW2): 50kn/h2
No interception
Interception: Trached only
Interception: Trached + Named Cyclone
Interception: Named cyclone only
RW2
Analysis
GPS: TC observation
Tracked interceptions
Nearest Cyclone Track
Number of EPS storms: 0 storms

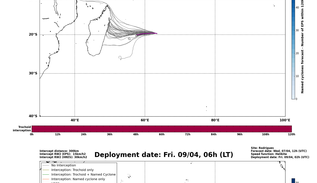

Deployment date: Thu. 08/04, 12h (LT)
Forecast date: Wed. 07/04, 12h (UTC)
Deployment date: Thu. 08/04, 12h (LT)
Speed function: Holtslag
Distance to the coast (km)
Probability (%)
Flight time (h)
Landing within 24h (0)
Landing within 48h (1)
Landing within 72h (1)
Landing within 120h (1)
No landing within 120h (0)
EPS deployment position
HRES (12h)

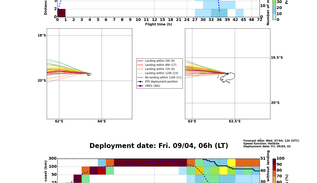

Deployment date: Thu. 08/04, 18h (LT)
Forecast date: Wed. 07/04, 12h (UTC)
Deployment date: Thu. 08/04, 18h (LT)
Speed function: Holtslag
Interval distance: 300km
Interval RW2 (RW2): 30kn/h2
Interval RW2 (RW2): 50kn/h2
No interception
Interception: Trached only
Interception: Trached + Named Cyclone
Interception: Named cyclone only
RW2
Analysis
GPS: TC observation
Tracked interceptions
Nearest Cyclone Track
Number of EPS storms: 0 storms

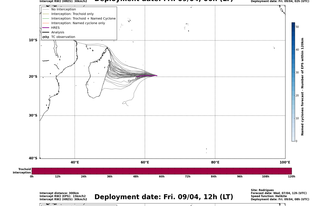

Deployment date: Thu. 08/04, 18h (LT)
Forecast date: Wed. 07/04, 12h (UTC)
Deployment date: Thu. 08/04, 18h (LT)
Speed function: Holtslag
Distance to the coast (km)
Probability (%)
Flight time (h)
Landing within 24h (0)
Landing within 48h (1)
Landing within 72h (1)
Landing within 120h (1)
No landing within 120h (0)
EPS deployment position
HRES (12h)

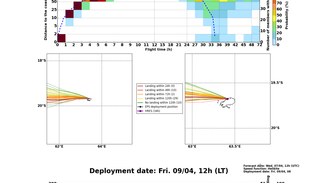

Deployment date: Fri. 09/04, 00h (LT)
Forecast date: Wed. 07/04, 12h (UTC)
Deployment date: Fri. 09/04, 00h (LT)
Speed function: Holtslag
Interval distance: 300km
Interval RW2 (RW2): 30kn/h2
Interval RW2 (RW2): 50kn/h2
No interception
Interception: Trached only
Interception: Trached + Named Cyclone
Interception: Named cyclone only
RW2
Analysis
GPS: TC observation
Tracked interceptions
Nearest Cyclone Track
Number of EPS storms: 0 storms

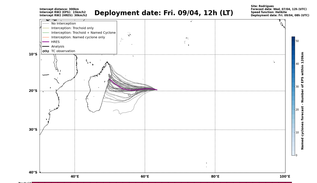

Deployment date: Fri. 09/04, 00h (LT)
Forecast date: Wed. 07/04, 12h (UTC)
Deployment date: Fri. 09/04, 00h (LT)
Speed function: Holtslag
Distance to the coast (km)
Probability (%)
Flight time (h)
Landing within 24h (0)
Landing within 48h (1)
Landing within 72h (1)
Landing within 120h (1)
No landing within 120h (0)
EPS deployment position
HRES (12h)

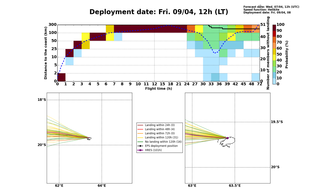

Deployment date: Fri. 09/04, 06h (LT)
Forecast date: Wed. 07/04, 12h (UTC)
Deployment date: Fri. 09/04, 06h (LT)
Speed function: Holtslag
Interval distance: 300km
Interval RW2 (RW2): 30kn/h2
Interval RW2 (RW2): 50kn/h2
No interception
Interception: Trached only
Interception: Trached + Named Cyclone
Interception: Named cyclone only
RW2
Analysis
GPS: TC observation
Tracked interceptions
Nearest Cyclone Track
Number of EPS storms: 0 storms

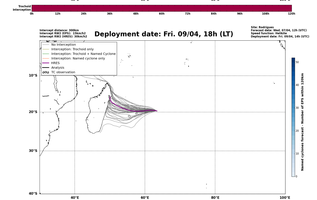

Deployment date: Fri. 09/04, 06h (LT)
Forecast date: Wed. 07/04, 12h (UTC)
Deployment date: Fri. 09/04, 06h (LT)
Speed function: Holtslag
Distance to the coast (km)
Probability (%)
Flight time (h)
Landing within 24h (0)
Landing within 48h (1)
Landing within 72h (1)
Landing within 120h (1)
No landing within 120h (0)
EPS deployment position
HRES (12h)

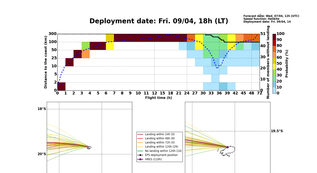

Deployment date: Fri. 09/04, 12h (LT)
Forecast date: Wed. 07/04, 12h (UTC)
Deployment date: Fri. 09/04, 12h (LT)
Speed function: Holtslag
Interval distance: 300km
Interval RW2 (RW2): 30kn/h2
Interval RW2 (RW2): 50kn/h2
No interception
Interception: Trached only
Interception: Trached + Named Cyclone
Interception: Named cyclone only
RW2
Analysis
GPS: TC observation
Tracked interceptions
Nearest Cyclone Track
Number of EPS storms: 0 storms

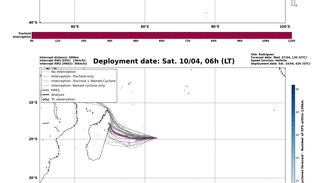

Deployment date: Fri. 09/04, 12h (LT)
Forecast date: Wed. 07/04, 12h (UTC)
Deployment date: Fri. 09/04, 12h (LT)
Speed function: Holtslag
Distance to the coast (km)
Probability (%)
Flight time (h)
Landing within 24h (0)
Landing within 48h (1)
Landing within 72h (1)
Landing within 120h (1)
No landing within 120h (0)
EPS deployment position
HRES (12h)

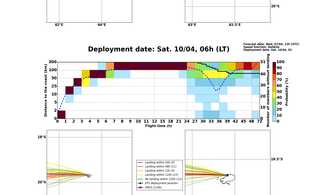

Deployment date: Fri. 09/04, 18h (LT)
Forecast date: Wed. 07/04, 12h (UTC)
Deployment date: Fri. 09/04, 18h (LT)
Speed function: Holtslag
Interval distance: 300km
Interval RW2 (RW2): 30kn/h2
Interval RW2 (RW2): 50kn/h2
No interception
Interception: Trached only
Interception: Trached + Named Cyclone
Interception: Named cyclone only
RW2
Analysis
GPS: TC observation
Tracked interceptions
Nearest Cyclone Track
Number of EPS storms: 0 storms

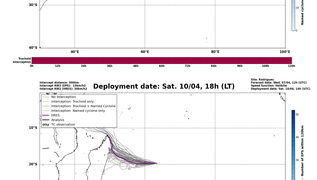

Deployment date: Fri. 09/04, 18h (LT)
Forecast date: Wed. 07/04, 12h (UTC)
Deployment date: Fri. 09/04, 18h (LT)
Speed function: Holtslag
Distance to the coast (km)
Probability (%)
Flight time (h)
Landing within 24h (0)
Landing within 48h (1)
Landing within 72h (1)
Landing within 120h (1)
No landing within 120h (0)
EPS deployment position
HRES (12h)

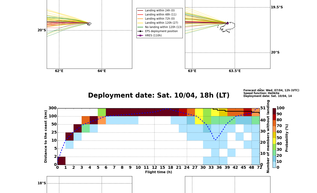

Deployment date: Sat. 10/04, 06h (LT)
Forecast date: Wed. 07/04, 12h (UTC)
Deployment date: Sat. 10/04, 06h (LT)
Speed function: Holtslag
Interval distance: 300km
Interval RW2 (RW2): 30kn/h2
Interval RW2 (RW2): 50kn/h2
No interception
Interception: Trached only
Interception: Trached + Named Cyclone
Interception: Named cyclone only
RW2
Analysis
GPS: TC observation
Tracked interceptions
Nearest Cyclone Track
Number of EPS storms: 0 storms

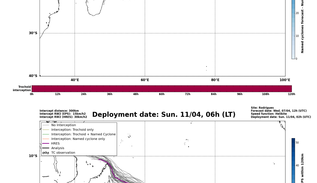

Deployment date: Sat. 10/04, 06h (LT)
Forecast date: Wed. 07/04, 12h (UTC)
Deployment date: Sat. 10/04, 06h (LT)
Speed function: Holtslag
Distance to the coast (km)
Probability (%)
Flight time (h)
Landing within 24h (0)
Landing within 48h (1)
Landing within 72h (1)
Landing within 120h (1)
No landing within 120h (0)
EPS deployment position
HRES (12h)

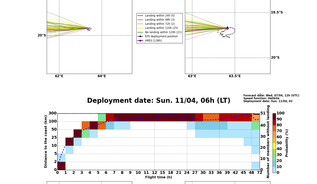

Deployment date: Sat. 10/04, 18h (LT)
Forecast date: Wed. 07/04, 12h (UTC)
Deployment date: Sat. 10/04, 18h (LT)
Speed function: Holtslag
Interval distance: 300km
Interval RW2 (RW2): 30kn/h2
Interval RW2 (RW2): 50kn/h2
No interception
Interception: Trached only
Interception: Trached + Named Cyclone
Interception: Named cyclone only
RW2
Analysis
GPS: TC observation
Tracked interceptions
Nearest Cyclone Track
Number of EPS storms: 0 storms

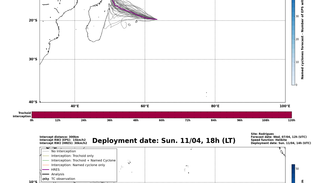

Deployment date: Sat. 10/04, 18h (LT)
Forecast date: Wed. 07/04, 12h (UTC)
Deployment date: Sat. 10/04, 18h (LT)
Speed function: Holtslag
Distance to the coast (km)
Probability (%)
Flight time (h)
Landing within 24h (0)
Landing within 48h (1)
Landing within 72h (1)
Landing within 120h (1)
No landing within 120h (0)
EPS deployment position
HRES (12h)

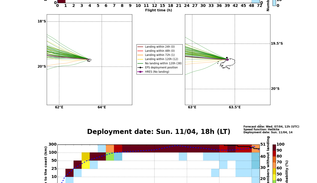

Deployment date: Sun. 11/04, 06h (LT)
Forecast date: Wed. 07/04, 12h (UTC)
Deployment date: Sun. 11/04, 06h (LT)
Speed function: Holtslag
Interval distance: 300km
Interval RW2 (RW2): 30kn/h2
Interval RW2 (RW2): 50kn/h2
No interception
Interception: Trached only
Interception: Trached + Named Cyclone
Interception: Named cyclone only
RW2
Analysis
GPS: TC observation
Tracked interceptions
Nearest Cyclone Track
Number of EPS storms: 0 storms


Deployment date: Sun. 11/04, 06h (LT)
Forecast date: Wed. 07/04, 12h (UTC)
Deployment date: Sun. 11/04, 06h (LT)
Speed function: Holtslag
Distance to the coast (km)
Probability (%)
Flight time (h)
Landing within 24h (0)
Landing within 48h (1)
Landing within 72h (1)
Landing within 120h (1)
No landing within 120h (0)
EPS deployment position
HRES (6h) landfall


Deployment date: Sun. 11/04, 18h (LT)
Forecast date: Wed. 07/04, 12h (UTC)
Deployment date: Sun. 11/04, 18h (LT)
Speed function: Holtslag
Interval distance: 300km
Interval RW2 (RW2): 30kn/h2
Interval RW2 (RW2): 50kn/h2
No interception
Interception: Trached only
Interception: Trached + Named Cyclone
Interception: Named cyclone only
RW2
Analysis
GPS: TC observation
Tracked interceptions
Nearest Cyclone Track
Number of EPS storms: 0 storms


Deployment date: Sun. 11/04, 18h (LT)
Forecast date: Wed. 07/04, 12h (UTC)
Deployment date: Sun. 11/04, 18h (LT)
Speed function: Holtslag
Distance to the coast (km)
Probability (%)
Flight time (h)
Landing within 24h (0)
Landing within 48h (1)
Landing within 72h (1)
Landing within 120h (1)
No landing within 120h (0)
EPS deployment position
HRES (6h) landfall


Deployment date: Mon. 12/04, 18h (LT)
Forecast date: Wed. 07/04, 12h (UTC)
Deployment date: Mon. 12/04, 18h (LT)
Speed function: Holtslag
Interval distance: 300km
Interval RW2 (RW2): 30kn/h2
Interval RW2 (RW2): 50kn/h2
No interception
Interception: Trached only
Interception: Trached + Named Cyclone
Interception: Named cyclone only
RW2
Analysis
GPS: TC observation
Tracked interceptions
Nearest Cyclone Track
Number of EPS storms: 0 storms


Deployment date: Mon. 12/04, 18h (LT)
Forecast date: Wed. 07/04, 12h (UTC)
Deployment date: Mon. 12/04, 18h (LT)
Speed function: Holtslag
Distance to the coast (km)
Probability (%)
Flight time (h)
Landing within 24h (0)
Landing within 48h (1)
Landing within 72h (1)
Landing within 120h (1)
No landing within 120h (0)
EPS deployment position
HRES (6h) landfall