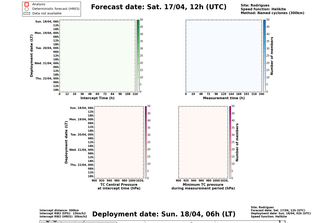
Analysis
Statistic forecast (HWS)
Data not available
Forecast date: Sat. 17/04, 12h (UTC)
Site: Rodrigues
Speed function: Holthe
Wind bins: 4 knots (15.5km/h2)
Sun. 19/04, 06h
Mon. 19/04, 06h
Tue. 20/04, 06h
Wed. 21/04, 06h
Thu. 22/04, 06h
Intercept time (h)
Measurement time (h)
TC Central Pressure at intercept time (hPa)
Minimum TC pressure during measurement period (hPa)
Minimum of pressure within 300km at intercept time (hPa)
Deepest minimum of pressure within 300km during measurement period
Integrated RW2 (m/s)
Percentage of simulations (%)
Number of simulations

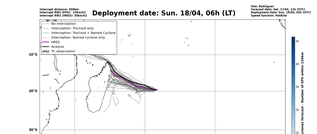
Forecast date: Sat. 17/04, 12h (UTC)
Site: Rodrigues
Speed function: Holthe
Wind bins: 4 knots (15.5km/h2)
Sun. 19/04, 06h
Mon. 19/04, 06h
Tue. 20/04, 06h
Wed. 21/04, 06h
Thu. 22/04, 06h
Intercept time (h)
Measurement time (h)
Minimum of pressure within 300km at intercept time (hPa)
Deepest minimum of pressure within 300km during measurement period
Integrated RW2 (m/s)
Percentage of simulations (%)
Number of simulations

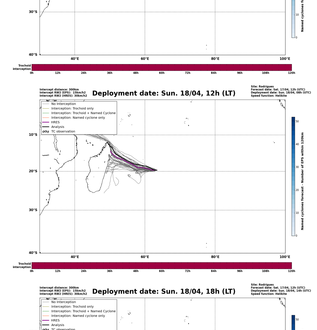
Intercept distance: 300km
Intercept RW2 (m/s): 10to∞
Intercept RW2 (m/s): 10to∞
Site: Rodrigues
Forecast date: Sat. 17/04, 12h (UTC)
Deployment date: Sun. 18/04, 06h (LT)
Speed function: Holthe
Deployment date: Sun. 18/04, 06h (LT)
No intersection
Intersection: Trochoid only
Intersection: Trochoid + Named Cyclone
Intersection: Named cyclone only
HWS
Analysis
Obs: TC observation
Tracked cyclone track
Forecast HWS (kt)
Forecast date: Sat. 17/04, 12h (UTC)
Deployment date: Sun. 18/04, 06h (LT)
Distance to the coast (km)
Flight time (h)
Probability (%)
Landing within 24h (0)
Landing within 48h (1)
Landing within 72h (1)
Landing within 120h (2)
No landing within 120h (42)
EPS deployment position
HWS 0.000

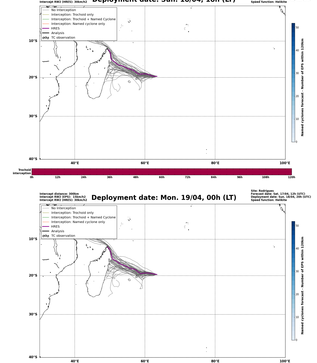
Intercept distance: 300km
Intercept RW2 (m/s): 10to∞
Intercept RW2 (m/s): 10to∞
Site: Rodrigues
Forecast date: Sat. 17/04, 12h (UTC)
Deployment date: Sun. 18/04, 12h (LT)
Speed function: Holthe
Deployment date: Sun. 18/04, 12h (LT)
No intersection
Intersection: Trochoid only
Intersection: Trochoid + Named Cyclone
Intersection: Named cyclone only
HWS
Analysis
Obs: TC observation
Tracked cyclone track
Forecast HWS (kt)
Forecast date: Sat. 17/04, 12h (UTC)
Deployment date: Sun. 18/04, 12h (LT)
Distance to the coast (km)
Flight time (h)
Probability (%)
Landing within 24h (0)
Landing within 48h (1)
Landing within 72h (1)
Landing within 120h (2)
No landing within 120h (42)
EPS deployment position
HWS 0.000

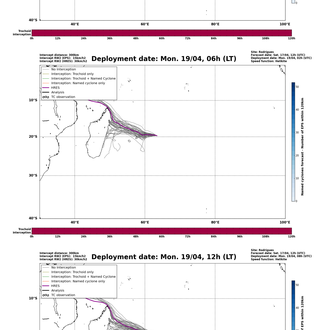
Intercept distance: 300km
Intercept RW2 (m/s): 10to∞
Intercept RW2 (m/s): 10to∞
Site: Rodrigues
Forecast date: Sat. 17/04, 12h (UTC)
Deployment date: Sun. 18/04, 18h (LT)
Speed function: Holthe
Deployment date: Sun. 18/04, 18h (LT)
No intersection
Intersection: Trochoid only
Intersection: Trochoid + Named Cyclone
Intersection: Named cyclone only
HWS
Analysis
Obs: TC observation
Tracked cyclone track
Forecast HWS (kt)
Forecast date: Sat. 17/04, 12h (UTC)
Deployment date: Sun. 18/04, 18h (LT)
Distance to the coast (km)
Flight time (h)
Probability (%)
Landing within 24h (0)
Landing within 48h (1)
Landing within 72h (1)
Landing within 120h (2)
No landing within 120h (42)
EPS deployment position
HWS 0.000

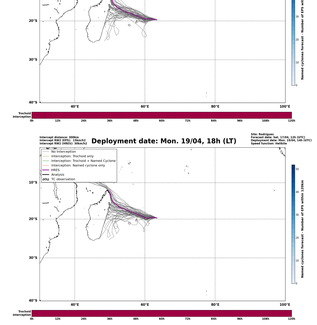
Intercept distance: 300km
Intercept RW2 (m/s): 10to∞
Intercept RW2 (m/s): 10to∞
Site: Rodrigues
Forecast date: Sat. 17/04, 12h (UTC)
Deployment date: Mon. 19/04, 00h (LT)
Speed function: Holthe
Deployment date: Mon. 19/04, 00h (LT)
No intersection
Intersection: Trochoid only
Intersection: Trochoid + Named Cyclone
Intersection: Named cyclone only
HWS
Analysis
Obs: TC observation
Tracked cyclone track
Forecast HWS (kt)
Forecast date: Sat. 17/04, 12h (UTC)
Deployment date: Mon. 19/04, 00h (LT)
Distance to the coast (km)
Flight time (h)
Probability (%)
Landing within 24h (0)
Landing within 48h (1)
Landing within 72h (1)
Landing within 120h (2)
No landing within 120h (42)
EPS deployment position
HWS 0.000

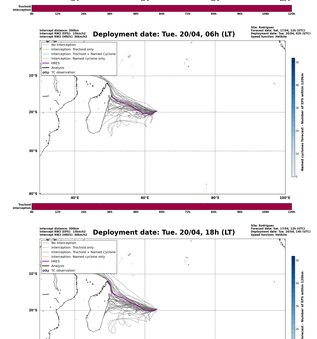
Intercept distance: 300km
Intercept RW2 (m/s): 10to∞
Intercept RW2 (m/s): 10to∞
Site: Rodrigues
Forecast date: Sat. 17/04, 12h (UTC)
Deployment date: Mon. 19/04, 06h (LT)
Speed function: Holthe
Deployment date: Mon. 19/04, 06h (LT)
No intersection
Intersection: Trochoid only
Intersection: Trochoid + Named Cyclone
Intersection: Named cyclone only
HWS
Analysis
Obs: TC observation
Tracked cyclone track
Forecast HWS (kt)
Forecast date: Sat. 17/04, 12h (UTC)
Deployment date: Mon. 19/04, 06h (LT)
Distance to the coast (km)
Flight time (h)
Probability (%)
Landing within 24h (0)
Landing within 48h (1)
Landing within 72h (1)
Landing within 120h (2)
No landing within 120h (42)
EPS deployment position
HWS 0.000

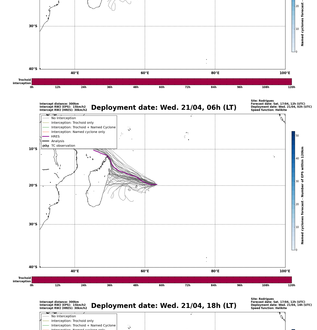
Intercept distance: 300km
Intercept RW2 (m/s): 10to∞
Intercept RW2 (m/s): 10to∞
Site: Rodrigues
Forecast date: Sat. 17/04, 12h (UTC)
Deployment date: Mon. 19/04, 12h (LT)
Speed function: Holthe
Deployment date: Mon. 19/04, 12h (LT)
No intersection
Intersection: Trochoid only
Intersection: Trochoid + Named Cyclone
Intersection: Named cyclone only
HWS
Analysis
Obs: TC observation
Tracked cyclone track
Forecast HWS (kt)
Forecast date: Sat. 17/04, 12h (UTC)
Deployment date: Mon. 19/04, 12h (LT)
Distance to the coast (km)
Flight time (h)
Probability (%)
Landing within 24h (0)
Landing within 48h (1)
Landing within 72h (1)
Landing within 120h (2)
No landing within 120h (42)
EPS deployment position
HWS 0.000

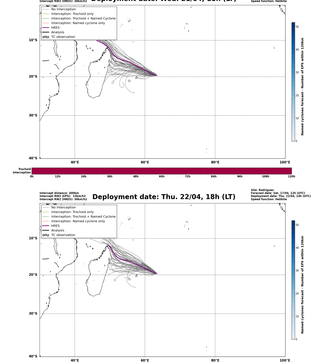
Intercept distance: 300km
Intercept RW2 (m/s): 10to∞
Intercept RW2 (m/s): 10to∞
Site: Rodrigues
Forecast date: Sat. 17/04, 12h (UTC)
Deployment date: Mon. 19/04, 18h (LT)
Speed function: Holthe
Deployment date: Mon. 19/04, 18h (LT)
No intersection
Intersection: Trochoid only
Intersection: Trochoid + Named Cyclone
Intersection: Named cyclone only
HWS
Analysis
Obs: TC observation
Tracked cyclone track
Forecast HWS (kt)
Forecast date: Sat. 17/04, 12h (UTC)
Deployment date: Mon. 19/04, 18h (LT)
Distance to the coast (km)
Flight time (h)
Probability (%)
Landing within 24h (0)
Landing within 48h (1)
Landing within 72h (1)
Landing within 120h (2)
No landing within 120h (42)
EPS deployment position
HWS 0.000

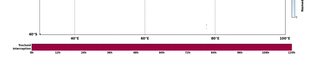
Intercept distance: 300km
Intercept RW2 (m/s): 10to∞
Intercept RW2 (m/s): 10to∞
Site: Rodrigues
Forecast date: Sat. 17/04, 12h (UTC)
Deployment date: Tue. 20/04, 06h (LT)
Speed function: Holthe
Deployment date: Tue. 20/04, 06h (LT)
No intersection
Intersection: Trochoid only
Intersection: Trochoid + Named Cyclone
Intersection: Named cyclone only
HWS
Analysis
Obs: TC observation
Tracked cyclone track
Forecast HWS (kt)
Forecast date: Sat. 17/04, 12h (UTC)
Deployment date: Tue. 20/04, 06h (LT)
Distance to the coast (km)
Flight time (h)
Probability (%)
Landing within 24h (0)
Landing within 48h (0)
Landing within 72h (0)
Landing within 120h (2)
No landing within 120h (42)
EPS deployment position
HWS 0.000

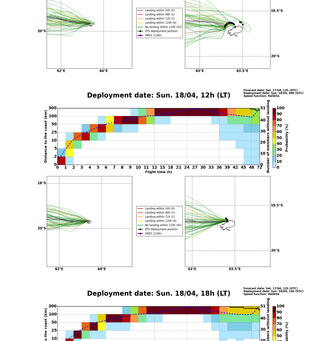
Intercept distance: 300km
Intercept RW2 (m/s): 10to∞
Intercept RW2 (m/s): 10to∞
Site: Rodrigues
Forecast date: Sat. 17/04, 12h (UTC)
Deployment date: Sun. 18/04, 06h (LT)
Speed function: Holthe
Deployment date: Sun. 18/04, 06h (LT)
No intersection
Intersection: Trochoid only
Intersection: Trochoid + Named Cyclone
Intersection: Named cyclone only
HWS
Analysis
Obs: TC observation
Tracked cyclone track
Forecast HWS (kt)
Forecast date: Sat. 17/04, 12h (UTC)
Deployment date: Sun. 18/04, 06h (LT)
Distance to the coast (km)
Flight time (h)
Probability (%)
Landing within 24h (0)
Landing within 48h (1)
Landing within 72h (1)
Landing within 120h (2)
No landing within 120h (42)
EPS deployment position
HWS 0.000

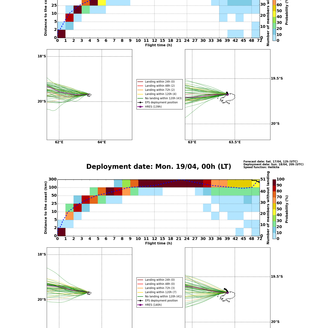
Intercept distance: 300km
Intercept RW2 (m/s): 10to∞
Intercept RW2 (m/s): 10to∞
Site: Rodrigues
Forecast date: Sat. 17/04, 12h (UTC)
Deployment date: Sun. 18/04, 12h (LT)
Speed function: Holthe
Deployment date: Sun. 18/04, 12h (LT)
No intersection
Intersection: Trochoid only
Intersection: Trochoid + Named Cyclone
Intersection: Named cyclone only
HWS
Analysis
Obs: TC observation
Tracked cyclone track
Forecast HWS (kt)
Forecast date: Sat. 17/04, 12h (UTC)
Deployment date: Sun. 18/04, 12h (LT)
Distance to the coast (km)
Flight time (h)
Probability (%)
Landing within 24h (0)
Landing within 48h (1)
Landing within 72h (1)
Landing within 120h (2)
No landing within 120h (42)
EPS deployment position
HWS 0.000

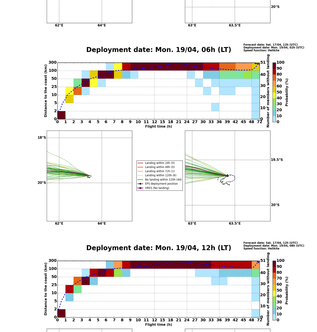
Intercept distance: 300km
Intercept RW2 (m/s): 10to∞
Intercept RW2 (m/s): 10to∞
Site: Rodrigues
Forecast date: Sat. 17/04, 12h (UTC)
Deployment date: Sun. 18/04, 18h (LT)
Speed function: Holthe
Deployment date: Sun. 18/04, 18h (LT)
No intersection
Intersection: Trochoid only
Intersection: Trochoid + Named Cyclone
Intersection: Named cyclone only
HWS
Analysis
Obs: TC observation
Tracked cyclone track
Forecast HWS (kt)
Forecast date: Sat. 17/04, 12h (UTC)
Deployment date: Sun. 18/04, 18h (LT)
Distance to the coast (km)
Flight time (h)
Probability (%)
Landing within 24h (0)
Landing within 48h (1)
Landing within 72h (1)
Landing within 120h (2)
No landing within 120h (42)
EPS deployment position
HWS 0.000

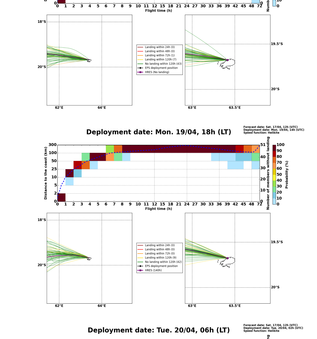
Intercept distance: 300km
Intercept RW2 (m/s): 10to∞
Intercept RW2 (m/s): 10to∞
Site: Rodrigues
Forecast date: Sat. 17/04, 12h (UTC)
Deployment date: Mon. 19/04, 00h (LT)
Speed function: Holthe
Deployment date: Mon. 19/04, 00h (LT)
No intersection
Intersection: Trochoid only
Intersection: Trochoid + Named Cyclone
Intersection: Named cyclone only
HWS
Analysis
Obs: TC observation
Tracked cyclone track
Forecast HWS (kt)
Forecast date: Sat. 17/04, 12h (UTC)
Deployment date: Mon. 19/04, 00h (LT)
Distance to the coast (km)
Flight time (h)
Probability (%)
Landing within 24h (0)
Landing within 48h (1)
Landing within 72h (1)
Landing within 120h (2)
No landing within 120h (42)
EPS deployment position
HWS 0.000

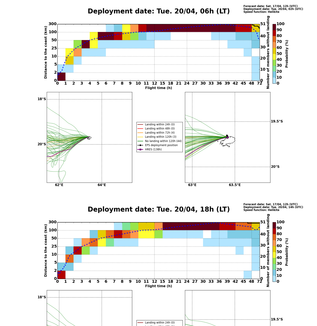
Intercept distance: 300km
Intercept RW2 (m/s): 10to∞
Intercept RW2 (m/s): 10to∞
Site: Rodrigues
Forecast date: Sat. 17/04, 12h (UTC)
Deployment date: Mon. 19/04, 06h (LT)
Speed function: Holthe
Deployment date: Mon. 19/04, 06h (LT)
No intersection
Intersection: Trochoid only
Intersection: Trochoid + Named Cyclone
Intersection: Named cyclone only
HWS
Analysis
Obs: TC observation
Tracked cyclone track
Forecast HWS (kt)
Forecast date: Sat. 17/04, 12h (UTC)
Deployment date: Mon. 19/04, 06h (LT)
Distance to the coast (km)
Flight time (h)
Probability (%)
Landing within 24h (0)
Landing within 48h (1)
Landing within 72h (1)
Landing within 120h (2)
No landing within 120h (42)
EPS deployment position
HWS 0.000

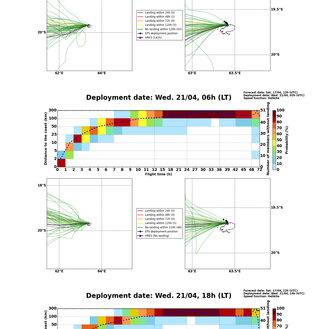
Intercept distance: 300km
Intercept RW2 (m/s): 10to∞
Intercept RW2 (m/s): 10to∞
Site: Rodrigues
Forecast date: Sat. 17/04, 12h (UTC)
Deployment date: Mon. 19/04, 12h (LT)
Speed function: Holthe
Deployment date: Mon. 19/04, 12h (LT)
No intersection
Intersection: Trochoid only
Intersection: Trochoid + Named Cyclone
Intersection: Named cyclone only
HWS
Analysis
Obs: TC observation
Tracked cyclone track
Forecast HWS (kt)
Forecast date: Sat. 17/04, 12h (UTC)
Deployment date: Mon. 19/04, 12h (LT)
Distance to the coast (km)
Flight time (h)
Probability (%)
Landing within 24h (0)
Landing within 48h (1)
Landing within 72h (1)
Landing within 120h (2)
No landing within 120h (42)
EPS deployment position
HWS 0.000

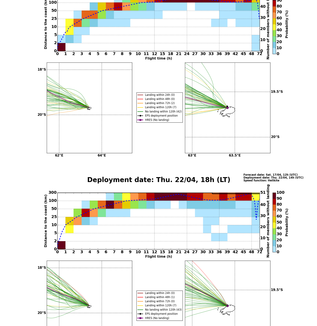
Intercept distance: 300km
Intercept RW2 (m/s): 10to∞
Intercept RW2 (m/s): 10to∞
Site: Rodrigues
Forecast date: Sat. 17/04, 12h (UTC)
Deployment date: Mon. 19/04, 18h (LT)
Speed function: Holthe
Deployment date: Mon. 19/04, 18h (LT)
No intersection
Intersection: Trochoid only
Intersection: Trochoid + Named Cyclone
Intersection: Named cyclone only
HWS
Analysis
Obs: TC observation
Tracked cyclone track
Forecast HWS (kt)
Forecast date: Sat. 17/04, 12h (UTC)
Deployment date: Mon. 19/04, 18h (LT)
Distance to the coast (km)
Flight time (h)
Probability (%)
Landing within 24h (0)
Landing within 48h (1)
Landing within 72h (1)
Landing within 120h (2)
No landing within 120h (42)
EPS deployment position
HWS 0.000

Intercept distance: 300km
Intercept RW2 (m/s): 10to∞
Intercept RW2 (m/s): 10to∞
Site: Rodrigues
Forecast date: Sat. 17/04, 12h (UTC)
Deployment date: Tue. 20/04, 06h (LT)
Speed function: Holthe
Deployment date: Tue. 20/04, 06h (LT)
No intersection
Intersection: Trochoid only
Intersection: Trochoid + Named Cyclone
Intersection: Named cyclone only
HWS
Analysis
Obs: TC observation
Tracked cyclone track
Forecast HWS (kt)
Forecast date: Sat. 17/04, 12h (UTC)
Deployment date: Tue. 20/04, 06h (LT)
Distance to the coast (km)
Flight time (h)
Probability (%)
Landing within 24h (0)
Landing within 48h (0)
Landing within 72h (0)
Landing within 120h (2)
No landing within 120h (42)
EPS deployment position
HWS 0.000