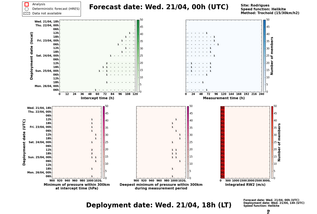
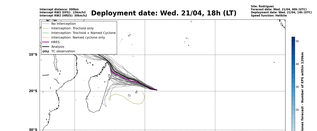
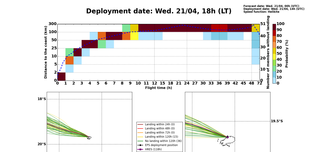

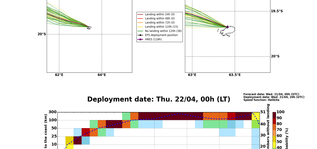

Analysis
Synoptic forecast (HRES)
Data not available
Forecast date: Wed. 21/04, 00h (UTC)
Site: Rodrigues
Speed function: Holtslag
Speed function statistics (1919km2)
Wed. 21/04, 18h
Thu. 22/04, 00h
Thu. 22/04, 06h
Thu. 22/04, 12h
Fri. 23/04, 00h
Fri. 23/04, 06h
Fri. 23/04, 12h
Sat. 24/04, 00h
Sat. 24/04, 06h
Sun. 25/04, 00h
Sun. 25/04, 06h
Mon. 26/04, 00h
Displacement date (GMT)
Number of members
Displacement time (h)
Measurement time (h)
TC Central Pressure at intercept time (hPa)
Minimum TC pressure during measurement period (hPa)

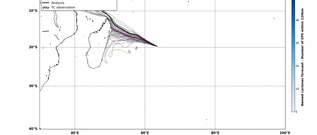

Analysis
Synoptic forecast (HRES)
Data not available
Forecast date: Wed. 21/04, 00h (UTC)
Site: Rodrigues
Speed function: Holtslag
Speed function statistics (1919km2)
Wed. 21/04, 18h
Thu. 22/04, 00h
Thu. 22/04, 06h
Thu. 22/04, 12h
Fri. 23/04, 00h
Fri. 23/04, 06h
Fri. 23/04, 12h
Sat. 24/04, 00h
Sat. 24/04, 06h
Sun. 25/04, 00h
Sun. 25/04, 06h
Mon. 26/04, 00h
Displacement date (GMT)
Number of members
Intercept time (h)
Measurement time (h)
Minimum of pressure within 300km during intercept period
Deepest minimum of pressure within 300km during measurement period
Integrated RW2 (m/s)



Intercept distance: 300km
Intercept MAX (HRES): 50km(+)
Intercept MAX (ENS): 50km(+)
Deployment date: Wed. 21/04, 18h (LT)
No intersection
Intersection: Tracked only
Intersection: Tracked + Named Cyclone
Intersection: Named cyclone only
HRES
ENS
Analysis
OPS: TC observation
Tracked cyclone track
Named cyclone track
Site: Rodrigues
Forecast date: Wed. 21/04, 00h (UTC)
Deployment date: Wed. 21/04, 18h (LT)
Speed function: Holtslag



Deployment date: Wed. 21/04, 18h (LT)
Distance to the coast (km)
Flight time (h)
Probability (%)
Landing within 100 (0)
Landing within 200 (0)
Landing within 300 (0)
Landing within 400 (0)
Landing within 500 (0)
Landing within 1000 (0)
No landing within 1000 (0)
EPS deployment position
HRES (1100)
Forecast date: Wed. 21/04, 00h (UTC)
Deployment date: Wed. 21/04, 18h (LT)
Speed function: Holtslag



Intercept distance: 300km
Intercept MAX (HRES): 50km(+)
Intercept MAX (ENS): 50km(+)
Deployment date: Thu. 22/04, 00h (LT)
No intersection
Intersection: Tracked only
Intersection: Tracked + Named Cyclone
Intersection: Named cyclone only
HRES
ENS
Analysis
OPS: TC observation
Tracked cyclone track
Named cyclone track
Site: Rodrigues
Forecast date: Wed. 21/04, 00h (UTC)
Deployment date: Thu. 22/04, 00h (LT)
Speed function: Holtslag

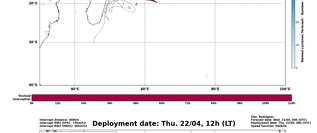

Deployment date: Thu. 22/04, 00h (LT)
Distance to the coast (km)
Flight time (h)
Probability (%)
Landing within 100 (0)
Landing within 200 (0)
Landing within 300 (0)
Landing within 400 (0)
Landing within 500 (0)
Landing within 1000 (0)
No landing within 1000 (0)
EPS deployment position
HRES (1100)
Forecast date: Wed. 21/04, 00h (UTC)
Deployment date: Thu. 22/04, 00h (LT)
Speed function: Holtslag

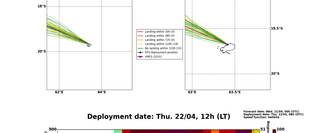

Intercept distance: 300km
Intercept MAX (HRES): 50km(+)
Intercept MAX (ENS): 50km(+)
Deployment date: Thu. 22/04, 06h (LT)
No intersection
Intersection: Tracked only
Intersection: Tracked + Named Cyclone
Intersection: Named cyclone only
HRES
ENS
Analysis
OPS: TC observation
Tracked cyclone track
Named cyclone track
Site: Rodrigues
Forecast date: Wed. 21/04, 00h (UTC)
Deployment date: Thu. 22/04, 06h (LT)
Speed function: Holtslag

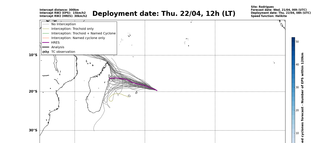

Deployment date: Thu. 22/04, 06h (LT)
Distance to the coast (km)
Flight time (h)
Probability (%)
Landing within 100 (0)
Landing within 200 (0)
Landing within 300 (0)
Landing within 400 (0)
Landing within 500 (0)
Landing within 1000 (0)
No landing within 1000 (0)
EPS deployment position
HRES (1100)
Forecast date: Wed. 21/04, 00h (UTC)
Deployment date: Thu. 22/04, 06h (LT)
Speed function: Holtslag



Intercept distance: 300km
Intercept MAX (HRES): 50km(+)
Intercept MAX (ENS): 50km(+)
Deployment date: Thu. 22/04, 12h (LT)
No intersection
Intersection: Tracked only
Intersection: Tracked + Named Cyclone
Intersection: Named cyclone only
HRES
ENS
Analysis
OPS: TC observation
Tracked cyclone track
Named cyclone track
Site: Rodrigues
Forecast date: Wed. 21/04, 00h (UTC)
Deployment date: Thu. 22/04, 12h (LT)
Speed function: Holtslag



Deployment date: Thu. 22/04, 12h (LT)
Distance to the coast (km)
Flight time (h)
Probability (%)
Landing within 100 (0)
Landing within 200 (0)
Landing within 300 (0)
Landing within 400 (0)
Landing within 500 (0)
Landing within 1000 (0)
No landing within 1000 (0)
EPS deployment position
HRES (1100)
Forecast date: Wed. 21/04, 00h (UTC)
Deployment date: Thu. 22/04, 12h (LT)
Speed function: Holtslag



Intercept distance: 300km
Intercept MAX (HRES): 50km(+)
Intercept MAX (ENS): 50km(+)
Deployment date: Thu. 22/04, 18h (LT)
No intersection
Intersection: Tracked only
Intersection: Tracked + Named Cyclone
Intersection: Named cyclone only
HRES
ENS
Analysis
OPS: TC observation
Tracked cyclone track
Named cyclone track
Site: Rodrigues
Forecast date: Wed. 21/04, 00h (UTC)
Deployment date: Thu. 22/04, 18h (LT)
Speed function: Holtslag

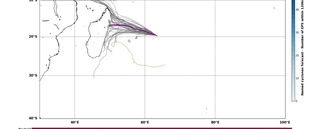

Deployment date: Thu. 22/04, 18h (LT)
Distance to the coast (km)
Flight time (h)
Probability (%)
Landing within 100 (0)
Landing within 200 (0)
Landing within 300 (0)
Landing within 400 (0)
Landing within 500 (0)
Landing within 1000 (0)
No landing within 1000 (0)
EPS deployment position
HRES (1076)
Forecast date: Wed. 21/04, 00h (UTC)
Deployment date: Thu. 22/04, 18h (LT)
Speed function: Holtslag



Intercept distance: 300km
Intercept MAX (HRES): 50km(+)
Intercept MAX (ENS): 50km(+)
Deployment date: Fri. 23/04, 00h (LT)
No intersection
Intersection: Tracked only
Intersection: Tracked + Named Cyclone
Intersection: Named cyclone only
HRES
ENS
Analysis
OPS: TC observation
Tracked cyclone track
Named cyclone track
Site: Rodrigues
Forecast date: Wed. 21/04, 00h (UTC)
Deployment date: Fri. 23/04, 00h (LT)
Speed function: Holtslag



Deployment date: Fri. 23/04, 00h (LT)
Distance to the coast (km)
Flight time (h)
Probability (%)
Landing within 100 (0)
Landing within 200 (0)
Landing within 300 (0)
Landing within 400 (0)
Landing within 500 (0)
Landing within 1000 (0)
No landing within 1000 (0)
EPS deployment position
HRES (no landing)
Forecast date: Wed. 21/04, 00h (UTC)
Deployment date: Fri. 23/04, 00h (LT)
Speed function: Holtslag



Intercept distance: 300km
Intercept MAX (HRES): 50km(+)
Intercept MAX (ENS): 50km(+)
Deployment date: Fri. 23/04, 06h (LT)
No intersection
Intersection: Tracked only
Intersection: Tracked + Named Cyclone
Intersection: Named cyclone only
HRES
ENS
Analysis
OPS: TC observation
Tracked cyclone track
Named cyclone track
Site: Rodrigues
Forecast date: Wed. 21/04, 00h (UTC)
Deployment date: Fri. 23/04, 06h (LT)
Speed function: Holtslag

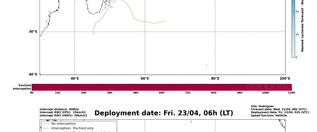

Deployment date: Fri. 23/04, 06h (LT)
Distance to the coast (km)
Flight time (h)
Probability (%)
Landing within 100 (0)
Landing within 200 (0)
Landing within 300 (0)
Landing within 400 (0)
Landing within 500 (0)
Landing within 1000 (0)
No landing within 1000 (0)
EPS deployment position
HRES (no landing)
Forecast date: Wed. 21/04, 00h (UTC)
Deployment date: Fri. 23/04, 06h (LT)
Speed function: Holtslag



Intercept distance: 300km
Intercept MAX (HRES): 50km(+)
Intercept MAX (ENS): 50km(+)
Deployment date: Fri. 23/04, 18h (LT)
No intersection
Intersection: Tracked only
Intersection: Tracked + Named Cyclone
Intersection: Named cyclone only
HRES
ENS
Analysis
OPS: TC observation
Tracked cyclone track
Named cyclone track
Site: Rodrigues
Forecast date: Wed. 21/04, 00h (UTC)
Deployment date: Fri. 23/04, 18h (LT)
Speed function: Holtslag

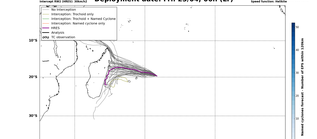

Deployment date: Fri. 23/04, 18h (LT)
Distance to the coast (km)
Flight time (h)
Probability (%)
Landing within 100 (0)
Landing within 200 (0)
Landing within 300 (0)
Landing within 400 (0)
Landing within 500 (0)
Landing within 1000 (0)
No landing within 1000 (0)
EPS deployment position
HRES (no landing)
Forecast date: Wed. 21/04, 00h (UTC)
Deployment date: Fri. 23/04, 18h (LT)
Speed function: Holtslag



Intercept distance: 300km
Intercept MAX (HRES): 50km(+)
Intercept MAX (ENS): 50km(+)
Deployment date: Sat. 24/04, 06h (LT)
No intersection
Intersection: Tracked only
Intersection: Tracked + Named Cyclone
Intersection: Named cyclone only
HRES
ENS
Analysis
OPS: TC observation
Tracked cyclone track
Named cyclone track
Site: Rodrigues
Forecast date: Wed. 21/04, 00h (UTC)
Deployment date: Sat. 24/04, 06h (LT)
Speed function: Holtslag



Deployment date: Sat. 24/04, 06h (LT)
Distance to the coast (km)
Flight time (h)
Probability (%)
Landing within 100 (0)
Landing within 200 (0)
Landing within 300 (0)
Landing within 400 (0)
Landing within 500 (0)
Landing within 1000 (0)
No landing within 1000 (0)
EPS deployment position
HRES (no landing)
Forecast date: Wed. 21/04, 00h (UTC)
Deployment date: Sat. 24/04, 06h (LT)
Speed function: Holtslag

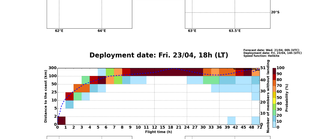

Intercept distance: 300km
Intercept MAX (HRES): 50km(+)
Intercept MAX (ENS): 50km(+)
Deployment date: Sat. 24/04, 18h (LT)
No intersection
Intersection: Tracked only
Intersection: Tracked + Named Cyclone
Intersection: Named cyclone only
HRES
ENS
Analysis
OPS: TC observation
Tracked cyclone track
Named cyclone track
Site: Rodrigues
Forecast date: Wed. 21/04, 00h (UTC)
Deployment date: Sat. 24/04, 18h (LT)
Speed function: Holtslag


Deployment date: Sat. 24/04, 18h (LT)
Distance to the coast (km)
Flight time (h)
Probability (%)
Landing within 100 (0)
Landing within 200 (0)
Landing within 300 (0)
Landing within 400 (0)
Landing within 500 (0)
Landing within 1000 (0)
No landing within 1000 (0)
EPS deployment position
HRES (no landing)
Forecast date: Wed. 21/04, 00h (UTC)
Deployment date: Sat. 24/04, 18h (LT)
Speed function: Holtslag


Intercept distance: 300km
Intercept MAX (HRES): 50km(+)
Intercept MAX (ENS): 50km(+)
Deployment date: Sun. 25/04, 06h (LT)
No intersection
Intersection: Tracked only
Intersection: Tracked + Named Cyclone
Intersection: Named cyclone only
HRES
ENS
Analysis
OPS: TC observation
Tracked cyclone track
Named cyclone track
Site: Rodrigues
Forecast date: Wed. 21/04, 00h (UTC)
Deployment date: Sun. 25/04, 06h (LT)
Speed function: Holtslag


Deployment date: Sun. 25/04, 06h (LT)
Distance to the coast (km)
Flight time (h)
Probability (%)
Landing within 100 (0)
Landing within 200 (0)
Landing within 300 (0)
Landing within 400 (0)
Landing within 500 (0)
Landing within 1000 (0)
No landing within 1000 (0)
EPS deployment position
HRES (no landing)
Forecast date: Wed. 21/04, 00h (UTC)
Deployment date: Sun. 25/04, 06h (LT)
Speed function: Holtslag


Intercept distance: 300km
Intercept MAX (HRES): 50km(+)
Intercept MAX (ENS): 50km(+)
Deployment date: Mon. 26/04, 06h (LT)
No intersection
Intersection: Tracked only
Intersection: Tracked + Named Cyclone
Intersection: Named cyclone only
HRES
ENS
Analysis
OPS: TC observation
Tracked cyclone track
Named cyclone track
Site: Rodrigues
Forecast date: Wed. 21/04, 00h (UTC)
Deployment date: Mon. 26/04, 06h (LT)
Speed function: Holtslag


Deployment date: Mon. 26/04, 06h (LT)
Distance to the coast (km)
Flight time (h)
Probability (%)
Landing within 100 (0)
Landing within 200 (0)
Landing within 300 (0)
Landing within 400 (0)
Landing within 500 (0)
Landing within 1000 (0)
No landing within 1000 (0)
EPS deployment position
HRES (no landing)
Forecast date: Wed. 21/04, 00h (UTC)
Deployment date: Mon. 26/04, 06h (LT)
Speed function: Holtslag