
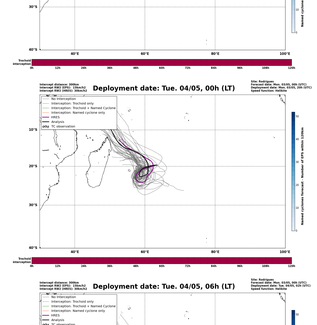
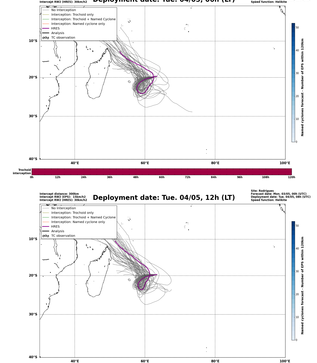
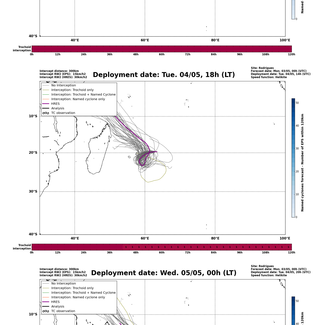
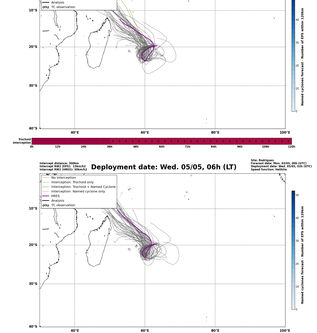
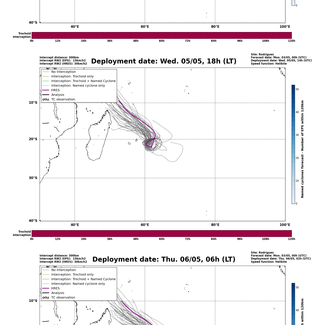

Analysis
Probabilistic forecast (ARIS)
Data not available
Forecast date: Mon. 03/05, 00h (UTC)
Site: Rodrigues
Speed function: Holthe
Speed function coefficients (1000hPa)
Mon. 03/05, 18h
Tue. 04/05, 00h
Tue. 04/05, 06h
Tue. 04/05, 12h
Tue. 04/05, 18h
Wed. 05/05, 00h
Wed. 05/05, 06h
Wed. 05/05, 12h
Wed. 05/05, 18h
Thu. 06/05, 00h
Thu. 06/05, 06h
Thu. 06/05, 12h
Thu. 06/05, 18h
Fri. 07/05, 00h
Fri. 07/05, 06h
Fri. 07/05, 12h
Fri. 07/05, 18h
Sat. 08/05, 00h
Sat. 08/05, 06h
Sat. 08/05, 12h
Sat. 08/05, 18h
Time interval (h)
Number of members
Interval time (h)
Measurement time (h)
TC Central Pressure at interval time (hPa)
Minimum TC pressure during measurement period (hPa)
Minimum of pressure within 300km at interval time (hPa)
Deepest minimum of pressure within 300km during measurement period
Integrated RI#2 (m/s)

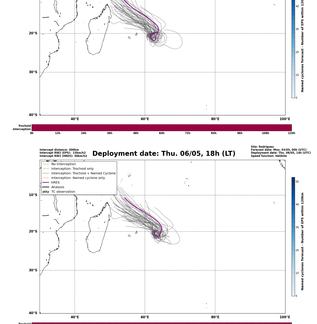

Interval distance: 300km
Interval RI#1 (WMO): 30kt/24h
Interval RI#2 (WMO): 55kt/24h
Site: Rodrigues
Forecast date: Mon. 03/05, 00h (UTC)
Deployment date: Mon. 03/05, 18h (UTC)
Speed function: Holthe
Deployment date: Mon. 03/05, 18h (LT)
No interception
Interception: Trochoid only
Interception: Trochoid + Named Cyclone
Interception: Named cyclone only
ARIS
Analysis
obs. TC observation
Tracked cyclone intensity (kt)
Forecast date: Mon. 03/05, 00h (UTC)
Deployment date: Mon. 03/05, 18h (LT)
Speed function: Holthe
Distance to the coast (km)
Probability (%)
Flight time (h)
Landing within 24h (0)
Landing within 48h (0)
Landing within 72h (0)
Landing within 120h (0)
No landing within 120h (0)
EPS deployment portion
ARIS file landing!

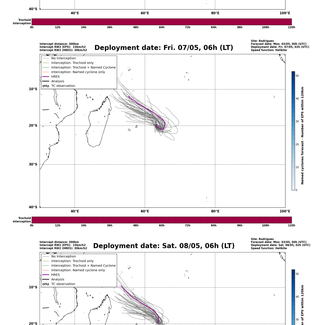

Interval distance: 300km
Interval RI#1 (WMO): 30kt/24h
Interval RI#2 (WMO): 55kt/24h
Site: Rodrigues
Forecast date: Mon. 03/05, 00h (UTC)
Deployment date: Tue. 04/05, 00h (UTC)
Speed function: Holthe
Deployment date: Tue. 04/05, 00h (LT)
No interception
Interception: Trochoid only
Interception: Trochoid + Named Cyclone
Interception: Named cyclone only
ARIS
Analysis
obs. TC observation
Tracked cyclone intensity (kt)
Forecast date: Mon. 03/05, 00h (UTC)
Deployment date: Tue. 04/05, 00h (LT)
Speed function: Holthe
Distance to the coast (km)
Probability (%)
Flight time (h)
Landing within 24h (0)
Landing within 48h (0)
Landing within 72h (0)
Landing within 120h (0)
No landing within 120h (0)
EPS deployment portion
ARIS file landing!


Interval distance: 300km
Interval RI#1 (WMO): 30kt/24h
Interval RI#2 (WMO): 55kt/24h
Site: Rodrigues
Forecast date: Mon. 03/05, 00h (UTC)
Deployment date: Tue. 04/05, 06h (UTC)
Speed function: Holthe
Deployment date: Tue. 04/05, 06h (LT)
No interception
Interception: Trochoid only
Interception: Trochoid + Named Cyclone
Interception: Named cyclone only
ARIS
Analysis
obs. TC observation
Tracked cyclone intensity (kt)
Forecast date: Mon. 03/05, 00h (UTC)
Deployment date: Tue. 04/05, 06h (LT)
Speed function: Holthe
Distance to the coast (km)
Probability (%)
Flight time (h)
Landing within 24h (0)
Landing within 48h (0)
Landing within 72h (0)
Landing within 120h (0)
No landing within 120h (0)
EPS deployment portion
ARIS file landing!


Interval distance: 300km
Interval RI#1 (WMO): 30kt/24h
Interval RI#2 (WMO): 55kt/24h
Site: Rodrigues
Forecast date: Mon. 03/05, 00h (UTC)
Deployment date: Tue. 04/05, 12h (UTC)
Speed function: Holthe
Deployment date: Tue. 04/05, 12h (LT)
No interception
Interception: Trochoid only
Interception: Trochoid + Named Cyclone
Interception: Named cyclone only
ARIS
Analysis
obs. TC observation
Tracked cyclone intensity (kt)
Forecast date: Mon. 03/05, 00h (UTC)
Deployment date: Tue. 04/05, 12h (LT)
Speed function: Holthe
Distance to the coast (km)
Probability (%)
Flight time (h)
Landing within 24h (0)
Landing within 48h (0)
Landing within 72h (0)
Landing within 120h (0)
No landing within 120h (0)
EPS deployment portion
ARIS file landing!


Interval distance: 300km
Interval RI#1 (WMO): 30kt/24h
Interval RI#2 (WMO): 55kt/24h
Site: Rodrigues
Forecast date: Mon. 03/05, 00h (UTC)
Deployment date: Tue. 04/05, 18h (UTC)
Speed function: Holthe
Deployment date: Tue. 04/05, 18h (LT)
No interception
Interception: Trochoid only
Interception: Trochoid + Named Cyclone
Interception: Named cyclone only
ARIS
Analysis
obs. TC observation
Tracked cyclone intensity (kt)
Forecast date: Mon. 03/05, 00h (UTC)
Deployment date: Tue. 04/05, 18h (LT)
Speed function: Holthe
Distance to the coast (km)
Probability (%)
Flight time (h)
Landing within 24h (0)
Landing within 48h (0)
Landing within 72h (0)
Landing within 120h (0)
No landing within 120h (0)
EPS deployment portion
ARIS file landing!


Interval distance: 300km
Interval RI#1 (WMO): 30kt/24h
Interval RI#2 (WMO): 55kt/24h
Site: Rodrigues
Forecast date: Mon. 03/05, 00h (UTC)
Deployment date: Wed. 05/05, 00h (UTC)
Speed function: Holthe
Deployment date: Wed. 05/05, 00h (LT)
No interception
Interception: Trochoid only
Interception: Trochoid + Named Cyclone
Interception: Named cyclone only
ARIS
Analysis
obs. TC observation
Tracked cyclone intensity (kt)
Forecast date: Mon. 03/05, 00h (UTC)
Deployment date: Wed. 05/05, 00h (LT)
Speed function: Holthe
Distance to the coast (km)
Probability (%)
Flight time (h)
Landing within 24h (0)
Landing within 48h (0)
Landing within 72h (0)
Landing within 120h (0)
No landing within 120h (0)
EPS deployment portion
ARIS file landing!


Interval distance: 300km
Interval RI#1 (WMO): 30kt/24h
Interval RI#2 (WMO): 55kt/24h
Site: Rodrigues
Forecast date: Mon. 03/05, 00h (UTC)
Deployment date: Wed. 05/05, 06h (UTC)
Speed function: Holthe
Deployment date: Wed. 05/05, 06h (LT)
No interception
Interception: Trochoid only
Interception: Trochoid + Named Cyclone
Interception: Named cyclone only
ARIS
Analysis
obs. TC observation
Tracked cyclone intensity (kt)
Forecast date: Mon. 03/05, 00h (UTC)
Deployment date: Wed. 05/05, 06h (LT)
Speed function: Holthe
Distance to the coast (km)
Probability (%)
Flight time (h)
Landing within 24h (0)
Landing within 48h (0)
Landing within 72h (0)
Landing within 120h (0)
No landing within 120h (0)
EPS deployment portion
ARIS file landing!


Interval distance: 300km
Interval RI#1 (WMO): 30kt/24h
Interval RI#2 (WMO): 55kt/24h
Site: Rodrigues
Forecast date: Mon. 03/05, 00h (UTC)
Deployment date: Wed. 05/05, 12h (UTC)
Speed function: Holthe


Interval distance: 300km
Interval RI#1 (WMO): 30kt/24h
Interval RI#2 (WMO): 55kt/24h
Site: Rodrigues
Forecast date: Mon. 03/05, 00h (UTC)
Deployment date: Wed. 05/05, 18h (UTC)
Speed function: Holthe
Deployment date: Wed. 05/05, 18h (LT)
No interception
Interception: Trochoid only
Interception: Trochoid + Named Cyclone
Interception: Named cyclone only
ARIS
Analysis
obs. TC observation
Tracked cyclone intensity (kt)
Forecast date: Mon. 03/05, 00h (UTC)
Deployment date: Wed. 05/05, 18h (LT)
Speed function: Holthe
Distance to the coast (km)
Probability (%)
Flight time (h)
Landing within 24h (0)
Landing within 48h (0)
Landing within 72h (0)
Landing within 120h (0)
No landing within 120h (0)
EPS deployment portion
ARIS file landing!

Analysis
Probabilistic forecast (ARIS)
Data not available
Forecast date: Mon. 03/05, 00h (UTC)
Site: Rodrigues
Speed function: Holthe
Speed function coefficients (15/30nm/h2)
Mon. 03/05, 18h
Tue. 04/05, 00h
Tue. 04/05, 06h
Tue. 04/05, 12h
Tue. 04/05, 18h
Wed. 05/05, 00h
Wed. 05/05, 06h
Wed. 05/05, 12h
Wed. 05/05, 18h
Thu. 06/05, 00h
Thu. 06/05, 06h
Thu. 06/05, 12h
Thu. 06/05, 18h
Fri. 07/05, 00h
Fri. 07/05, 06h
Fri. 07/05, 12h
Fri. 07/05, 18h
Sat. 08/05, 00h
Sat. 08/05, 06h
Sat. 08/05, 12h
Sat. 08/05, 18h
Time interval (h)
Number of members
Interval time (h)
Measurement time (h)
TC Central Pressure at interval time (hPa)
Minimum TC pressure during measurement period (hPa)
Minimum of pressure within 300km at interval time (hPa)
Deepest minimum of pressure within 300km during measurement period
Integrated RI#2 (m/s)

Interval distance: 300km
Interval RI#1 (WMO): 30kt/24h
Interval RI#2 (WMO): 55kt/24h
Site: Rodrigues
Forecast date: Mon. 03/05, 00h (UTC)
Deployment date: Mon. 03/05, 18h (UTC)
Speed function: Holthe
Deployment date: Mon. 03/05, 18h (LT)
No interception
Interception: Trochoid only
Interception: Trochoid + Named Cyclone
Interception: Named cyclone only
ARIS
Analysis
obs. TC observation
Tracked cyclone intensity (kt)
Forecast date: Mon. 03/05, 00h (UTC)
Deployment date: Mon. 03/05, 18h (LT)
Speed function: Holthe
Distance to the coast (km)
Probability (%)
Flight time (h)
Landing within 24h (0)
Landing within 48h (0)
Landing within 72h (0)
Landing within 120h (0)
No landing within 120h (0)
EPS deployment portion
ARIS file landing!

Interval distance: 300km
Interval RI#1 (WMO): 30kt/24h
Interval RI#2 (WMO): 55kt/24h
Site: Rodrigues
Forecast date: Mon. 03/05, 00h (UTC)
Deployment date: Tue. 04/05, 00h (UTC)
Speed function: Holthe
Deployment date: Tue. 04/05, 00h (LT)
No interception
Interception: Trochoid only
Interception: Trochoid + Named Cyclone
Interception: Named cyclone only
ARIS
Analysis
obs. TC observation
Tracked cyclone intensity (kt)
Forecast date: Mon. 03/05, 00h (UTC)
Deployment date: Tue. 04/05, 00h (LT)
Speed function: Holthe
Distance to the coast (km)
Probability (%)
Flight time (h)
Landing within 24h (0)
Landing within 48h (0)
Landing within 72h (0)
Landing within 120h (0)
No landing within 120h (0)
EPS deployment portion
ARIS file landing!

Interval distance: 300km
Interval RI#1 (WMO): 30kt/24h
Interval RI#2 (WMO): 55kt/24h
Site: Rodrigues
Forecast date: Mon. 03/05, 00h (UTC)
Deployment date: Tue. 04/05, 06h (UTC)
Speed function: Holthe
Deployment date: Tue. 04/05, 06h (LT)
No interception
Interception: Trochoid only
Interception: Trochoid + Named Cyclone
Interception: Named cyclone only
ARIS
Analysis
obs. TC observation
Tracked cyclone intensity (kt)
Forecast date: Mon. 03/05, 00h (UTC)
Deployment date: Tue. 04/05, 06h (LT)
Speed function: Holthe
Distance to the coast (km)
Probability (%)
Flight time (h)
Landing within 24h (0)
Landing within 48h (0)
Landing within 72h (0)
Landing within 120h (0)
No landing within 120h (0)
EPS deployment portion
ARIS file landing!

Interval distance: 300km
Interval RI#1 (WMO): 30kt/24h
Interval RI#2 (WMO): 55kt/24h
Site: Rodrigues
Forecast date: Mon. 03/05, 00h (UTC)
Deployment date: Tue. 04/05, 12h (UTC)
Speed function: Holthe
Deployment date: Tue. 04/05, 12h (LT)
No interception
Interception: Trochoid only
Interception: Trochoid + Named Cyclone
Interception: Named cyclone only
ARIS
Analysis
obs. TC observation
Tracked cyclone intensity (kt)
Forecast date: Mon. 03/05, 00h (UTC)
Deployment date: Tue. 04/05, 12h (LT)
Speed function: Holthe
Distance to the coast (km)
Probability (%)
Flight time (h)
Landing within 24h (0)
Landing within 48h (0)
Landing within 72h (0)
Landing within 120h (0)
No landing within 120h (0)
EPS deployment portion
ARIS file landing!

Interval distance: 300km
Interval RI#1 (WMO): 30kt/24h
Interval RI#2 (WMO): 55kt/24h
Site: Rodrigues
Forecast date: Mon. 03/05, 00h (UTC)
Deployment date: Tue. 04/05, 18h (UTC)
Speed function: Holthe
Deployment date: Tue. 04/05, 18h (LT)
No interception
Interception: Trochoid only
Interception: Trochoid + Named Cyclone
Interception: Named cyclone only
ARIS
Analysis
obs. TC observation
Tracked cyclone intensity (kt)
Forecast date: Mon. 03/05, 00h (UTC)
Deployment date: Tue. 04/05, 18h (LT)
Speed function: Holthe
Distance to the coast (km)
Probability (%)
Flight time (h)
Landing within 24h (0)
Landing within 48h (0)
Landing within 72h (0)
Landing within 120h (0)
No landing within 120h (0)
EPS deployment portion
ARIS file landing!

Interval distance: 300km
Interval RI#1 (WMO): 30kt/24h
Interval RI#2 (WMO): 55kt/24h
Site: Rodrigues
Forecast date: Mon. 03/05, 00h (UTC)
Deployment date: Wed. 05/05, 00h (UTC)
Speed function: Holthe
Deployment date: Wed. 05/05, 00h (LT)
No interception
Interception: Trochoid only
Interception: Trochoid + Named Cyclone
Interception: Named cyclone only
ARIS
Analysis
obs. TC observation
Tracked cyclone intensity (kt)
Forecast date: Mon. 03/05, 00h (UTC)
Deployment date: Wed. 05/05, 00h (LT)
Speed function: Holthe
Distance to the coast (km)
Probability (%)
Flight time (h)
Landing within 24h (0)
Landing within 48h (0)
Landing within 72h (0)
Landing within 120h (0)
No landing within 120h (0)
EPS deployment portion
ARIS file landing!

Interval distance: 300km
Interval RI#1 (WMO): 30kt/24h
Interval RI#2 (WMO): 55kt/24h
Site: Rodrigues
Forecast date: Mon. 03/05, 00h (UTC)
Deployment date: Wed. 05/05, 06h (UTC)
Speed function: Holthe
Deployment date: Wed. 05/05, 06h (LT)
No interception
Interception: Trochoid only
Interception: Trochoid + Named Cyclone
Interception: Named cyclone only
ARIS
Analysis
obs. TC observation
Tracked cyclone intensity (kt)
Forecast date: Mon. 03/05, 00h (UTC)
Deployment date: Wed. 05/05, 06h (LT)
Speed function: Holthe
Distance to the coast (km)
Probability (%)
Flight time (h)
Landing within 24h (0)
Landing within 48h (0)
Landing within 72h (0)
Landing within 120h (0)
No landing within 120h (0)
EPS deployment portion
ARIS file landing!

Interval distance: 300km
Interval RI#1 (WMO): 30kt/24h
Interval RI#2 (WMO): 55kt/24h
Site: Rodrigues
Forecast date: Mon. 03/05, 00h (UTC)
Deployment date: Wed. 05/05, 12h (UTC)
Speed function: Holthe

Interval distance: 300km
Interval RI#1 (WMO): 30kt/24h
Interval RI#2 (WMO): 55kt/24h
Site: Rodrigues
Forecast date: Mon. 03/05, 00h (UTC)
Deployment date: Wed. 05/05, 18h (UTC)
Speed function: Holthe
Deployment date: Wed. 05/05, 18h (LT)
No interception
Interception: Trochoid only
Interception: Trochoid + Named Cyclone
Interception: Named cyclone only
ARIS
Analysis
obs. TC observation
Tracked cyclone intensity (kt)
Forecast date: Mon. 03/05, 00h (UTC)
Deployment date: Wed. 05/05, 18h (LT)
Speed function: Holthe
Distance to the coast (km)
Probability (%)
Flight time (h)
Landing within 24h (0)
Landing within 48h (0)
Landing within 72h (0)
Landing within 120h (0)
No landing within 120h (0)
EPS deployment portion
ARIS file landing!