
Analysis
Deterministic forecast (HRES)
Data not available
Forecast date: Mon. 10/05, 00h (UTC)
Site: Rodrigues
Speed function: Holtslag
Speed function: Holtslag
Mon. 10/05, 18h
Tue. 11/05, 00h
Tue. 11/05, 06h
Tue. 11/05, 12h
Tue. 11/05, 18h
Wed. 12/05, 00h
Wed. 12/05, 06h
Wed. 12/05, 12h
Wed. 12/05, 18h
Thu. 13/05, 00h
Thu. 13/05, 06h
Thu. 13/05, 12h
Fri. 14/05, 00h
Fri. 14/05, 06h
Fri. 14/05, 12h
Sat. 15/05, 00h
Sat. 15/05, 06h
Sat. 15/05, 12h
Displacement time (hour)
Interrupt time (h)
Number of members
Measurement time (h)
Minimum of pressure within 300km during interrupted time (hPa)
Deepest minimum of pressure within 300km during measurement period
Integrated RW2 (m/s)
TC Central Pressure at interrupt time (hPa)
Minimum TC pressure during measurement period (hPa)

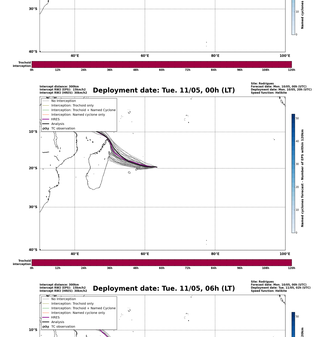
Analysis
Deterministic forecast (HRES)
Data not available
Forecast date: Mon. 10/05, 00h (UTC)
Site: Rodrigues
Speed function: Holtslag
Speed function: Holtslag
Mon. 10/05, 18h
Tue. 11/05, 00h
Tue. 11/05, 06h
Tue. 11/05, 12h
Tue. 11/05, 18h
Wed. 12/05, 00h
Wed. 12/05, 06h
Wed. 12/05, 12h
Wed. 12/05, 18h
Thu. 13/05, 00h
Thu. 13/05, 06h
Thu. 13/05, 12h
Fri. 14/05, 00h
Fri. 14/05, 06h
Fri. 14/05, 12h
Sat. 15/05, 00h
Sat. 15/05, 06h
Sat. 15/05, 12h
Displacement time (hour)
Interrupt time (h)
Number of members
Measurement time (h)
Minimum of pressure within 300km during interrupted time (hPa)
Deepest minimum of pressure within 300km during measurement period
Integrated RW2 (m/s)
TC Central Pressure at interrupt time (hPa)
Minimum TC pressure during measurement period (hPa)

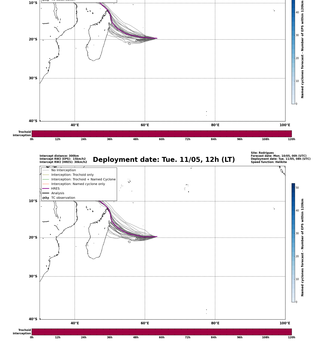
Interrupt distance: 300km
Interrupt RW2 (RMS): 10m/s
Interrupt RW2 (MAX): 30m/s
Deployment date: Mon. 10/05, 18h (LT)
No interruption
Interruption: Tracked only
Interruption: Tracked + Named Cyclone
Interruption: Named cyclone only
HRES
Analysis
ufcp: TC observation
Tracked interruption
Tracked distance from Ile Rodrigues (km)
Forecast date: Mon. 10/05, 00h (UTC)
Deployment date: Mon. 10/05, 18h (LT)
Speed function: Holtslag
Deployment date: Mon. 10/05, 18h (LT)
Distance to the coast (km)
Flight time (h)
Probability (%)
Landing within 100 (0)
Landing within 200 (0)
Landing within 300 (0)
Landing within 500 (0)
Landing within 1000 (0)
No landing within 1000 (0)
EPS deployment position
HRES (1200)

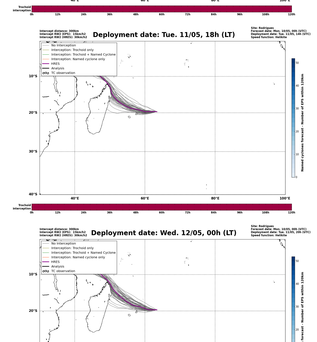
Interrupt distance: 300km
Interrupt RW2 (RMS): 10m/s
Interrupt RW2 (MAX): 30m/s
Deployment date: Tue. 11/05, 00h (LT)
No interruption
Interruption: Tracked only
Interruption: Tracked + Named Cyclone
Interruption: Named cyclone only
HRES
Analysis
ufcp: TC observation
Tracked interruption
Tracked distance from Ile Rodrigues (km)
Forecast date: Mon. 10/05, 00h (UTC)
Deployment date: Tue. 11/05, 00h (LT)
Speed function: Holtslag
Deployment date: Tue. 11/05, 00h (LT)
Distance to the coast (km)
Flight time (h)
Probability (%)
Landing within 100 (0)
Landing within 200 (0)
Landing within 300 (0)
Landing within 500 (0)
Landing within 1000 (0)
No landing within 1000 (0)
EPS deployment position
HRES (1200)

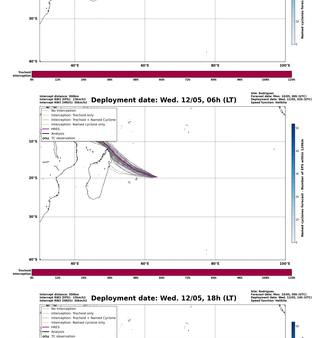
Interrupt distance: 300km
Interrupt RW2 (RMS): 10m/s
Interrupt RW2 (MAX): 30m/s
Deployment date: Tue. 11/05, 06h (LT)
No interruption
Interruption: Tracked only
Interruption: Tracked + Named Cyclone
Interruption: Named cyclone only
HRES
Analysis
ufcp: TC observation
Tracked interruption
Tracked distance from Ile Rodrigues (km)
Forecast date: Mon. 10/05, 00h (UTC)
Deployment date: Tue. 11/05, 06h (LT)
Speed function: Holtslag
Deployment date: Tue. 11/05, 06h (LT)
Distance to the coast (km)
Flight time (h)
Probability (%)
Landing within 100 (0)
Landing within 200 (0)
Landing within 300 (0)
Landing within 500 (0)
Landing within 1000 (0)
No landing within 1000 (0)
EPS deployment position
HRES (1200)

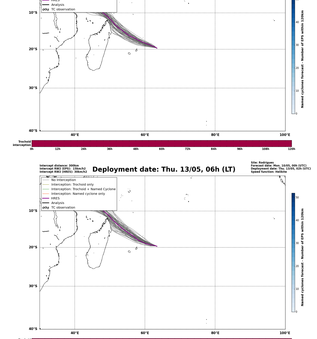
Interrupt distance: 300km
Interrupt RW2 (RMS): 10m/s
Interrupt RW2 (MAX): 30m/s
Deployment date: Tue. 11/05, 12h (LT)
No interruption
Interruption: Tracked only
Interruption: Tracked + Named Cyclone
Interruption: Named cyclone only
HRES
Analysis
ufcp: TC observation
Tracked interruption
Tracked distance from Ile Rodrigues (km)
Forecast date: Mon. 10/05, 00h (UTC)
Deployment date: Tue. 11/05, 12h (LT)
Speed function: Holtslag
Deployment date: Tue. 11/05, 12h (LT)
Distance to the coast (km)
Flight time (h)
Probability (%)
Landing within 100 (0)
Landing within 200 (0)
Landing within 300 (0)
Landing within 500 (0)
Landing within 1000 (0)
No landing within 1000 (0)
EPS deployment position
HRES (1200)

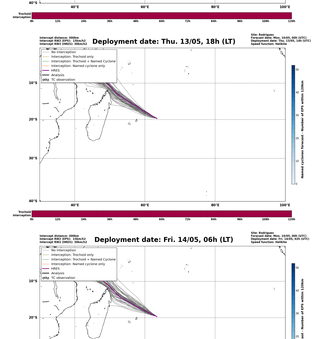
Interrupt distance: 300km
Interrupt RW2 (RMS): 10m/s
Interrupt RW2 (MAX): 30m/s
Deployment date: Tue. 11/05, 18h (LT)
No interruption
Interruption: Tracked only
Interruption: Tracked + Named Cyclone
Interruption: Named cyclone only
HRES
Analysis
ufcp: TC observation
Tracked interruption
Tracked distance from Ile Rodrigues (km)
Forecast date: Mon. 10/05, 00h (UTC)
Deployment date: Tue. 11/05, 18h (LT)
Speed function: Holtslag
Deployment date: Tue. 11/05, 18h (LT)
Distance to the coast (km)
Flight time (h)
Probability (%)
Landing within 100 (0)
Landing within 200 (0)
Landing within 300 (0)
Landing within 500 (0)
Landing within 1000 (0)
No landing within 1000 (0)
EPS deployment position
HRES (1200)

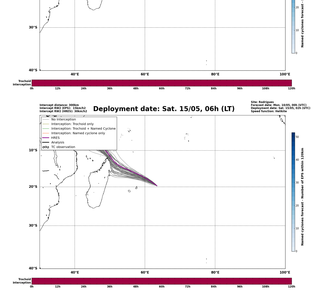
Interrupt distance: 300km
Interrupt RW2 (RMS): 10m/s
Interrupt RW2 (MAX): 30m/s
Deployment date: Wed. 12/05, 00h (LT)
No interruption
Interruption: Tracked only
Interruption: Tracked + Named Cyclone
Interruption: Named cyclone only
HRES
Analysis
ufcp: TC observation
Tracked interruption
Tracked distance from Ile Rodrigues (km)
Forecast date: Mon. 10/05, 00h (UTC)
Deployment date: Wed. 12/05, 00h (LT)
Speed function: Holtslag
Deployment date: Wed. 12/05, 00h (LT)
Distance to the coast (km)
Flight time (h)
Probability (%)
Landing within 100 (0)
Landing within 200 (0)
Landing within 300 (0)
Landing within 500 (0)
Landing within 1000 (0)
No landing within 1000 (0)
EPS deployment position
HRES (1200)

Interrupt distance: 300km
Interrupt RW2 (RMS): 10m/s
Interrupt RW2 (MAX): 30m/s
Deployment date: Wed. 12/05, 06h (LT)
No interruption
Interruption: Tracked only
Interruption: Tracked + Named Cyclone
Interruption: Named cyclone only
HRES
Analysis
ufcp: TC observation
Tracked interruption
Tracked distance from Ile Rodrigues (km)
Forecast date: Mon. 10/05, 00h (UTC)
Deployment date: Wed. 12/05, 06h (LT)
Speed function: Holtslag
Deployment date: Wed. 12/05, 06h (LT)
Distance to the coast (km)
Flight time (h)
Probability (%)
Landing within 100 (0)
Landing within 200 (0)
Landing within 300 (0)
Landing within 500 (0)
Landing within 1000 (0)
No landing within 1000 (0)
EPS deployment position
HRES (1200)

Interrupt distance: 300km
Interrupt RW2 (RMS): 10m/s
Interrupt RW2 (MAX): 30m/s
Deployment date: Wed. 12/05, 12h (LT)
No interruption
Interruption: Tracked only
Interruption: Tracked + Named Cyclone
Interruption: Named cyclone only
HRES
Analysis
ufcp: TC observation
Tracked interruption
Tracked distance from Ile Rodrigues (km)
Forecast date: Mon. 10/05, 00h (UTC)
Deployment date: Wed. 12/05, 12h (LT)
Speed function: Holtslag
Deployment date: Wed. 12/05, 12h (LT)
Distance to the coast (km)
Flight time (h)
Probability (%)
Landing within 100 (0)
Landing within 200 (0)
Landing within 300 (0)
Landing within 500 (0)
Landing within 1000 (0)
No landing within 1000 (0)
EPS deployment position
HRES (1200)

Interrupt distance: 300km
Interrupt RW2 (RMS): 10m/s
Interrupt RW2 (MAX): 30m/s
Deployment date: Wed. 12/05, 18h (LT)
No interruption
Interruption: Tracked only
Interruption: Tracked + Named Cyclone
Interruption: Named cyclone only
HRES
Analysis
ufcp: TC observation
Tracked interruption
Tracked distance from Ile Rodrigues (km)
Forecast date: Mon. 10/05, 00h (UTC)
Deployment date: Wed. 12/05, 18h (LT)
Speed function: Holtslag
Deployment date: Wed. 12/05, 18h (LT)
Distance to the coast (km)
Flight time (h)
Probability (%)
Landing within 100 (0)
Landing within 200 (0)
Landing within 300 (0)
Landing within 500 (0)
Landing within 1000 (0)
No landing within 1000 (0)
EPS deployment position
HRES (1200)

Interrupt distance: 300km
Interrupt RW2 (RMS): 10m/s
Interrupt RW2 (MAX): 30m/s
Deployment date: Thu. 13/05, 06h (LT)
No interruption
Interruption: Tracked only
Interruption: Tracked + Named Cyclone
Interruption: Named cyclone only
HRES
Analysis
ufcp: TC observation
Tracked interruption
Tracked distance from Ile Rodrigues (km)
Forecast date: Mon. 10/05, 00h (UTC)
Deployment date: Thu. 13/05, 06h (LT)
Speed function: Holtslag
Deployment date: Thu. 13/05, 06h (LT)
Distance to the coast (km)
Flight time (h)
Probability (%)
Landing within 100 (0)
Landing within 200 (0)
Landing within 300 (0)
Landing within 500 (0)
Landing within 1000 (0)
No landing within 1000 (0)
EPS deployment position
HRES (1200)

Interrupt distance: 300km
Interrupt RW2 (RMS): 10m/s
Interrupt RW2 (MAX): 30m/s
Deployment date: Thu. 13/05, 18h (LT)
No interruption
Interruption: Tracked only
Interruption: Tracked + Named Cyclone
Interruption: Named cyclone only
HRES
Analysis
ufcp: TC observation
Tracked interruption
Tracked distance from Ile Rodrigues (km)
Forecast date: Mon. 10/05, 00h (UTC)
Deployment date: Thu. 13/05, 18h (LT)
Speed function: Holtslag
Deployment date: Thu. 13/05, 18h (LT)
Distance to the coast (km)
Flight time (h)
Probability (%)
Landing within 100 (0)
Landing within 200 (0)
Landing within 300 (0)
Landing within 500 (0)
Landing within 1000 (0)
No landing within 1000 (0)
EPS deployment position
HRES (No landing)

Interrupt distance: 300km
Interrupt RW2 (RMS): 10m/s
Interrupt RW2 (MAX): 30m/s
Deployment date: Fri. 14/05, 06h (LT)
No interruption
Interruption: Tracked only
Interruption: Tracked + Named Cyclone
Interruption: Named cyclone only
HRES
Analysis
ufcp: TC observation
Tracked interruption
Tracked distance from Ile Rodrigues (km)
Forecast date: Mon. 10/05, 00h (UTC)
Deployment date: Fri. 14/05, 06h (LT)
Speed function: Holtslag
Deployment date: Fri. 14/05, 06h (LT)
Distance to the coast (km)
Flight time (h)
Probability (%)
Landing within 100 (0)
Landing within 200 (0)
Landing within 300 (0)
Landing within 500 (0)
Landing within 1000 (0)
No landing within 1000 (0)
EPS deployment position
HRES (No landing)

Interrupt distance: 300km
Interrupt RW2 (RMS): 10m/s
Interrupt RW2 (MAX): 30m/s
Deployment date: Sat. 15/05, 06h (LT)
No interruption
Interruption: Tracked only
Interruption: Tracked + Named Cyclone
Interruption: Named cyclone only
HRES
Analysis
ufcp: TC observation
Tracked interruption
Tracked distance from Ile Rodrigues (km)
Forecast date: Mon. 10/05, 00h (UTC)
Deployment date: Sat. 15/05, 06h (LT)
Speed function: Holtslag
Deployment date: Sat. 15/05, 06h (LT)
Distance to the coast (km)
Flight time (h)
Probability (%)
Landing within 100 (0)
Landing within 200 (0)
Landing within 300 (0)
Landing within 500 (0)
Landing within 1000 (0)
No landing within 1000 (0)
EPS deployment position
HRES (No landing)