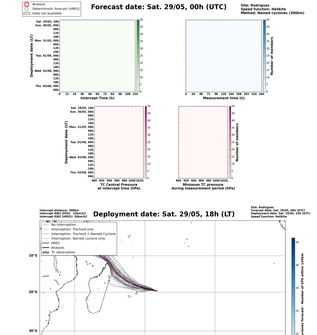
Analysis
Deterministic forecast (HRES)
Data not available
Forecast date: Sat. 29/05, 00h (UTC)
Site: Rodrigues
Speed function: Holtslag
Speed function statistics (1000m)
Sat. 29/05, 18h
Sun. 30/05, 00h
Sun. 30/05, 06h
Sun. 30/05, 12h
Sun. 30/05, 18h
Mon. 31/05, 00h
Mon. 31/05, 06h
Mon. 31/05, 12h
Mon. 31/05, 18h
Tue. 01/06, 00h
Tue. 01/06, 06h
Wed. 02/06, 00h
Tue. 01/06, 12h
Tue. 01/06, 18h
Wed. 02/06, 06h
Wed. 02/06, 12h
Wed. 02/06, 18h
Thu. 03/06, 00h
Thu. 03/06, 06h
Deterministic forecast (HRES)
Data not available
Forecast date: Sat. 29/05, 00h (UTC)
Site: Rodrigues
Speed function: Holtslag
Speed function statistics (15/30min/h2)
Sat. 29/05, 18h
Sun. 30/05, 00h
Sun. 30/05, 06h
Sun. 30/05, 12h
Sun. 30/05, 18h
Mon. 31/05, 00h
Mon. 31/05, 06h
Mon. 31/05, 12h
Mon. 31/05, 18h
Tue. 01/06, 00h
Tue. 01/06, 06h
Wed. 02/06, 00h
Tue. 01/06, 12h
Tue. 01/06, 18h
Wed. 02/06, 06h
Wed. 02/06, 12h
Wed. 02/06, 18h
Thu. 03/06, 00h
Thu. 03/06, 06h
Deployment/Landing date (GMT)
Interception time (h)
Number of members
Interception Time (h)
Measurement time (h)
TC Central Pressure at Intercept time (hPa)
Minimum TC pressure during measurement period (hPa)
Minimum of pressure within 300km during measurement period
Deepest minimum of pressure within 300km during measurement period
Integrated RW2 (m/s)

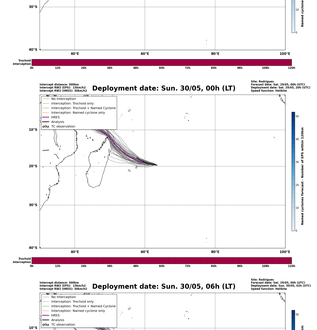
Intercept distance: 300km
Intercept Hs: 2.5m
Intercept RW2 (WMO): 50kn/h
Deployment date: Sat. 29/05, 18h
Site: Rodrigues
Forecast date: Sat. 29/05, 00h (UTC)
Deployment date: Sat. 29/05, 18h (LT)
Speed function: Holtslag
No interception
Interception: Trochoid only
Interception: Trochoid + Named Cyclone
Interception: Named cyclone only
HRES
Analysis
ERA: TC observation
Tracks/ interceptions
Nearest Cyclone Track (R : Number of EPS points / 51)
Deployment date: Sat. 29/05, 18h (LT)
Distance to the coast (km)
Flight time (h)
Probability (%)
Landing within 24h (0)
Landing within 48h (0)
Landing within 72h (0)
Landing within 120h (0)
No landing within 120h (61)
EPS deployment position
HRES 0:00

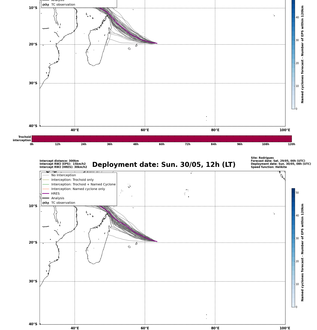
Intercept distance: 300km
Intercept Hs: 2.5m
Intercept RW2 (WMO): 50kn/h
Deployment date: Sun. 30/05, 00h
Site: Rodrigues
Forecast date: Sat. 29/05, 00h (UTC)
Deployment date: Sun. 30/05, 00h (LT)
Speed function: Holtslag
No interception
Interception: Trochoid only
Interception: Trochoid + Named Cyclone
Interception: Named cyclone only
HRES
Analysis
ERA: TC observation
Tracks/ interceptions
Nearest Cyclone Track (R : Number of EPS points / 51)
Deployment date: Sun. 30/05, 00h (LT)
Distance to the coast (km)
Flight time (h)
Probability (%)
Landing within 24h (0)
Landing within 48h (0)
Landing within 72h (0)
Landing within 120h (0)
No landing within 120h (61)
EPS deployment position
HRES 0:00

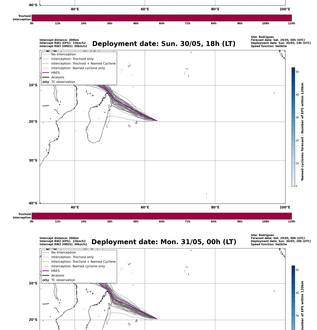
Intercept distance: 300km
Intercept Hs: 2.5m
Intercept RW2 (WMO): 50kn/h
Deployment date: Sun. 30/05, 06h
Site: Rodrigues
Forecast date: Sat. 29/05, 00h (UTC)
Deployment date: Sun. 30/05, 06h (LT)
Speed function: Holtslag
No interception
Interception: Trochoid only
Interception: Trochoid + Named Cyclone
Interception: Named cyclone only
HRES
Analysis
ERA: TC observation
Tracks/ interceptions
Nearest Cyclone Track (R : Number of EPS points / 51)
Deployment date: Sun. 30/05, 06h (LT)
Distance to the coast (km)
Flight time (h)
Probability (%)
Landing within 24h (0)
Landing within 48h (0)
Landing within 72h (0)
Landing within 120h (0)
No landing within 120h (61)
EPS deployment position
HRES 0:00

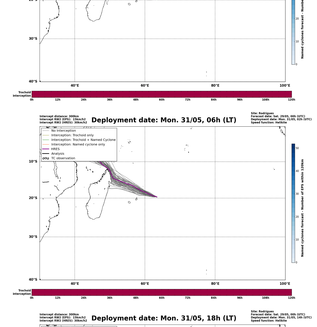
Intercept distance: 300km
Intercept Hs: 2.5m
Intercept RW2 (WMO): 50kn/h
Deployment date: Sun. 30/05, 12h
Site: Rodrigues
Forecast date: Sat. 29/05, 00h (UTC)
Deployment date: Sun. 30/05, 12h (LT)
Speed function: Holtslag
No interception
Interception: Trochoid only
Interception: Trochoid + Named Cyclone
Interception: Named cyclone only
HRES
Analysis
ERA: TC observation
Tracks/ interceptions
Nearest Cyclone Track (R : Number of EPS points / 51)
Deployment date: Sun. 30/05, 12h (LT)
Distance to the coast (km)
Flight time (h)
Probability (%)
Landing within 24h (0)
Landing within 48h (0)
Landing within 72h (0)
Landing within 120h (0)
No landing within 120h (61)
EPS deployment position
HRES 0:00

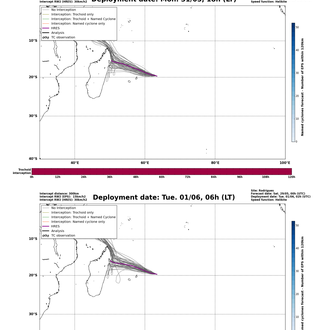
Intercept distance: 300km
Intercept Hs: 2.5m
Intercept RW2 (WMO): 50kn/h
Deployment date: Sun. 30/05, 18h
Site: Rodrigues
Forecast date: Sat. 29/05, 00h (UTC)
Deployment date: Sun. 30/05, 18h (LT)
Speed function: Holtslag
No interception
Interception: Trochoid only
Interception: Trochoid + Named Cyclone
Interception: Named cyclone only
HRES
Analysis
ERA: TC observation
Tracks/ interceptions
Nearest Cyclone Track (R : Number of EPS points / 51)
Deployment date: Sun. 30/05, 18h (LT)
Distance to the coast (km)
Flight time (h)
Probability (%)
Landing within 24h (0)
Landing within 48h (0)
Landing within 72h (0)
Landing within 120h (0)
No landing within 120h (61)
EPS deployment position
HRES 0:00

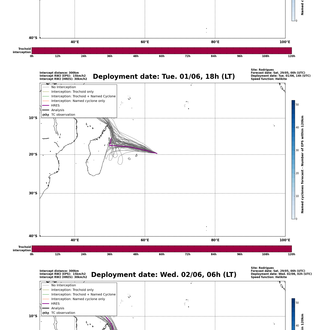
Intercept distance: 300km
Intercept Hs: 2.5m
Intercept RW2 (WMO): 50kn/h
Deployment date: Mon. 31/05, 00h
Site: Rodrigues
Forecast date: Sat. 29/05, 00h (UTC)
Deployment date: Mon. 31/05, 00h (LT)
Speed function: Holtslag
No interception
Interception: Trochoid only
Interception: Trochoid + Named Cyclone
Interception: Named cyclone only
HRES
Analysis
ERA: TC observation
Tracks/ interceptions
Nearest Cyclone Track (R : Number of EPS points / 51)
Deployment date: Mon. 31/05, 00h (LT)
Distance to the coast (km)
Flight time (h)
Probability (%)
Landing within 24h (0)
Landing within 48h (0)
Landing within 72h (0)
Landing within 120h (0)
No landing within 120h (61)
EPS deployment position
HRES 0:00

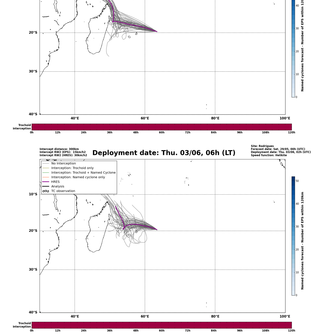
Intercept distance: 300km
Intercept Hs: 2.5m
Intercept RW2 (WMO): 50kn/h
Deployment date: Mon. 31/05, 06h
Site: Rodrigues
Forecast date: Sat. 29/05, 00h (UTC)
Deployment date: Mon. 31/05, 06h (LT)
Speed function: Holtslag
No interception
Interception: Trochoid only
Interception: Trochoid + Named Cyclone
Interception: Named cyclone only
HRES
Analysis
ERA: TC observation
Tracks/ interceptions
Nearest Cyclone Track (R : Number of EPS points / 51)
Deployment date: Mon. 31/05, 06h (LT)
Distance to the coast (km)
Flight time (h)
Probability (%)
Landing within 24h (0)
Landing within 48h (0)
Landing within 72h (0)
Landing within 120h (0)
No landing within 120h (61)
EPS deployment position
HRES 0:00

Intercept distance: 300km
Intercept Hs: 2.5m
Intercept RW2 (WMO): 50kn/h
Deployment date: Mon. 31/05, 12h
Site: Rodrigues
Forecast date: Sat. 29/05, 00h (UTC)
Deployment date: Mon. 31/05, 12h (LT)
Speed function: Holtslag
No interception
Interception: Trochoid only
Interception: Trochoid + Named Cyclone
Interception: Named cyclone only
HRES
Analysis
ERA: TC observation
Tracks/ interceptions
Nearest Cyclone Track (R : Number of EPS points / 51)
Deployment date: Mon. 31/05, 12h (LT)
Distance to the coast (km)
Flight time (h)
Probability (%)
Landing within 24h (0)
Landing within 48h (0)
Landing within 72h (0)
Landing within 120h (0)
No landing within 120h (61)
EPS deployment position
HRES 0:00

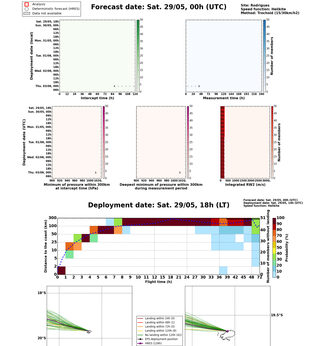
Deployment date: Sat. 29/05, 18h (LT)
Forecast date: Sat. 29/05, 00h (UTC)
Deployment date: Sat. 29/05, 18h (LT)
Speed function: Holtslag
Distance to the coast (km)
Flight time (h)
Probability (%)
Landing within 24h (0)
Landing within 48h (0)
Landing within 72h (0)
Landing within 120h (0)
No landing within 120h (61)
EPS deployment position
HRES 0:00

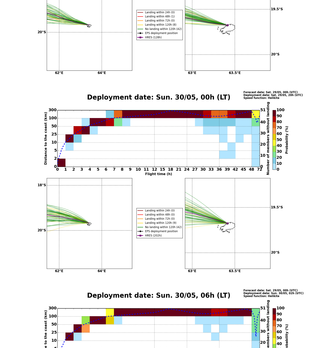
Deployment date: Sun. 30/05, 00h (LT)
Forecast date: Sat. 29/05, 00h (UTC)
Deployment date: Sun. 30/05, 00h (LT)
Speed function: Holtslag
Distance to the coast (km)
Flight time (h)
Probability (%)
Landing within 24h (0)
Landing within 48h (0)
Landing within 72h (0)
Landing within 120h (0)
No landing within 120h (61)
EPS deployment position
HRES 0:00

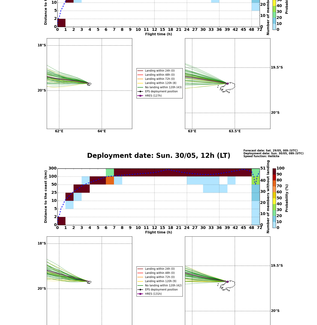
Deployment date: Sun. 30/05, 06h (LT)
Forecast date: Sat. 29/05, 00h (UTC)
Deployment date: Sun. 30/05, 06h (LT)
Speed function: Holtslag
Distance to the coast (km)
Flight time (h)
Probability (%)
Landing within 24h (0)
Landing within 48h (0)
Landing within 72h (0)
Landing within 120h (0)
No landing within 120h (61)
EPS deployment position
HRES 0:00

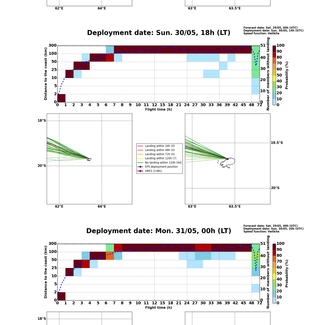
Deployment date: Sun. 30/05, 12h (LT)
Forecast date: Sat. 29/05, 00h (UTC)
Deployment date: Sun. 30/05, 12h (LT)
Speed function: Holtslag
Distance to the coast (km)
Flight time (h)
Probability (%)
Landing within 24h (0)
Landing within 48h (0)
Landing within 72h (0)
Landing within 120h (0)
No landing within 120h (61)
EPS deployment position
HRES 0:00

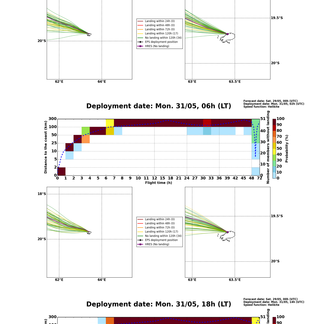
Deployment date: Sun. 30/05, 18h (LT)
Forecast date: Sat. 29/05, 00h (UTC)
Deployment date: Sun. 30/05, 18h (LT)
Speed function: Holtslag
Distance to the coast (km)
Flight time (h)
Probability (%)
Landing within 24h (0)
Landing within 48h (0)
Landing within 72h (0)
Landing within 120h (0)
No landing within 120h (61)
EPS deployment position
HRES 0:00

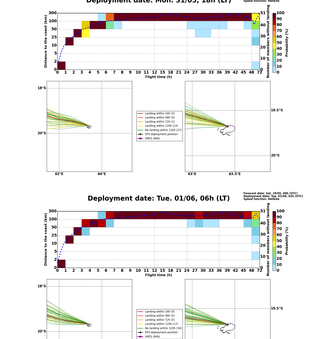
Deployment date: Mon. 31/05, 00h (LT)
Forecast date: Sat. 29/05, 00h (UTC)
Deployment date: Mon. 31/05, 00h (LT)
Speed function: Holtslag
Distance to the coast (km)
Flight time (h)
Probability (%)
Landing within 24h (0)
Landing within 48h (0)
Landing within 72h (0)
Landing within 120h (0)
No landing within 120h (61)
EPS deployment position
HRES 0:00

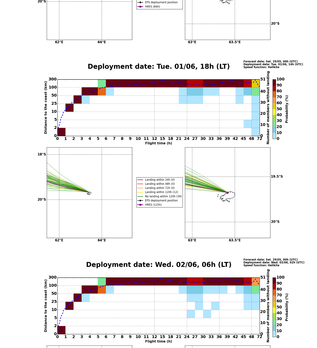
Deployment date: Mon. 31/05, 06h (LT)
Forecast date: Sat. 29/05, 00h (UTC)
Deployment date: Mon. 31/05, 06h (LT)
Speed function: Holtslag
Distance to the coast (km)
Flight time (h)
Probability (%)
Landing within 24h (0)
Landing within 48h (0)
Landing within 72h (0)
Landing within 120h (0)
No landing within 120h (61)
EPS deployment position
HRES 0:00

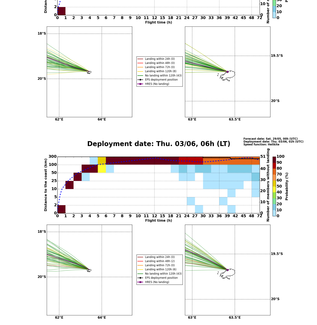
Deployment date: Mon. 31/05, 18h (LT)
Forecast date: Sat. 29/05, 00h (UTC)
Deployment date: Mon. 31/05, 18h (LT)
Speed function: Holtslag
Distance to the coast (km)
Flight time (h)
Probability (%)
Landing within 24h (0)
Landing within 48h (0)
Landing within 72h (0)
Landing within 120h (0)
No landing within 120h (61)
EPS deployment position
HRES 0:00

Deployment date: Tue. 01/06, 06h (LT)
Forecast date: Sat. 29/05, 00h (UTC)
Deployment date: Tue. 01/06, 06h (LT)
Speed function: Holtslag
Distance to the coast (km)
Flight time (h)
Probability (%)
Landing within 24h (0)
Landing within 48h (0)
Landing within 72h (0)
Landing within 120h (0)
No landing within 120h (61)
EPS deployment position
HRES 0:00

Intercept distance: 300km
Intercept Hs: 2.5m
Intercept RW2 (WMO): 50kn/h
Deployment date: Tue. 01/06, 18h
Site: Rodrigues
Forecast date: Sat. 29/05, 00h (UTC)
Deployment date: Tue. 01/06, 18h (LT)
Speed function: Holtslag
No interception
Interception: Trochoid only
Interception: Trochoid + Named Cyclone
Interception: Named cyclone only
HRES
Analysis
ERA: TC observation
Tracks/ interceptions
Nearest Cyclone Track (R : Number of EPS points / 51)
Deployment date: Tue. 01/06, 18h (LT)
Distance to the coast (km)
Flight time (h)
Probability (%)
Landing within 24h (0)
Landing within 48h (0)
Landing within 72h (0)
Landing within 120h (0)
No landing within 120h (61)
EPS deployment position
HRES 0:00

Intercept distance: 300km
Intercept Hs: 2.5m
Intercept RW2 (WMO): 50kn/h
Deployment date: Wed. 02/06, 06h
Site: Rodrigues
Forecast date: Sat. 29/05, 00h (UTC)
Deployment date: Wed. 02/06, 06h (LT)
Speed function: Holtslag
No interception
Interception: Trochoid only
Interception: Trochoid + Named Cyclone
Interception: Named cyclone only
HRES
Analysis
ERA: TC observation
Tracks/ interceptions
Nearest Cyclone Track (R : Number of EPS points / 51)
Deployment date: Wed. 02/06, 06h (LT)
Distance to the coast (km)
Flight time (h)
Probability (%)
Landing within 24h (0)
Landing within 48h (0)
Landing within 72h (0)
Landing within 120h (0)
No landing within 120h (61)
EPS deployment position
HRES 0:00

Intercept distance: 300km
Intercept Hs: 2.5m
Intercept RW2 (WMO): 50kn/h
Deployment date: Thu. 03/06, 06h
Site: Rodrigues
Forecast date: Sat. 29/05, 00h (UTC)
Deployment date: Thu. 03/06, 06h (LT)
Speed function: Holtslag
No interception
Interception: Trochoid only
Interception: Trochoid + Named Cyclone
Interception: Named cyclone only
HRES
Analysis
ERA: TC observation
Tracks/ interceptions
Nearest Cyclone Track (R : Number of EPS points / 51)
Deployment date: Thu. 03/06, 06h (LT)
Distance to the coast (km)
Flight time (h)
Probability (%)
Landing within 24h (0)
Landing within 48h (0)
Landing within 72h (0)
Landing within 120h (0)
No landing within 120h (61)
EPS deployment position
HRES 0:00