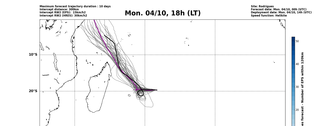
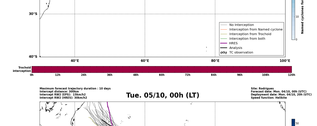
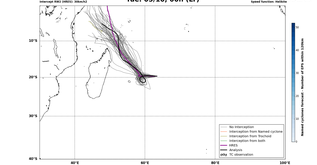



Analysis
Deterministic forecast (HRES)
Data not available
Forecast date: Mon. 04/10, 00h (UTC)
Site: Rodrigues
Speed function: Holtslag
Speed function: Holtslag (15/30km/h2)
Mon. 04/10, 18h
Thu. 07/10, 06h
Wed. 06/10, 18h
Wed. 06/10, 06h
Tue. 05/10, 18h
Tue. 05/10, 06h
Mon. 04/10, 18h
Mon. 04/10, 06h
Sun. 09/10, 18h
Sat. 09/10, 06h
Fri. 08/10, 18h
Fri. 08/10, 06h
Thu. 07/10, 18h
Thu. 07/10, 06h
Interception time (h)
Measurement time (h)
Number of members
Measurement date (LT)
TC Central Pressure at interception time (hPa)
Minimum TC pressure during measurement period (hPa)
Minimum of pressure within 300km at interception time (hPa)
Deepest minimum of pressure within 300km during measurement period
Integrated RW2 (m/s)

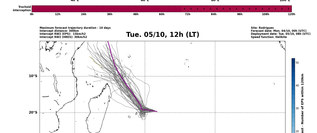

Maximum forecast trajectory duration : 10 days
Interval between shifts : 6 hours
Interval RW2 (HRES) : 3hour(s)
Interval RW2 (ENS) : 6hour(s)
Site: Rodrigues
Forecast date: Mon. 04/10, 00h (UTC)
Deployment date: Mon. 04/10, 18h (LT)
Speed function: Holtslag
Mon. 04/10, 18h (LT)
No interception
Interception from Northeast cyclone
Interception from Trochoid
Interception from both
ARES
Analysis
No observation
Tracked interceptions
Tracked cyclone track
Number of EPS points / 12hours
0%
10%
20%
30%
40%
50%
60%
70%
80%
90%
100%



Maximum forecast trajectory duration : 10 days
Interval between shifts : 6 hours
Interval RW2 (HRES) : 3hour(s)
Interval RW2 (ENS) : 6hour(s)
Site: Rodrigues
Forecast date: Mon. 04/10, 00h (UTC)
Deployment date: Tue. 05/10, 00h (LT)
Speed function: Holtslag
Tue. 05/10, 00h (LT)
No interception
Interception from Northeast cyclone
Interception from Trochoid
Interception from both
ARES
Analysis
No observation
Tracked interceptions
Tracked cyclone track
Number of EPS points / 12hours
0%
10%
20%
30%
40%
50%
60%
70%
80%
90%
100%

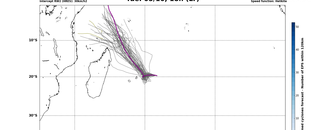

Maximum forecast trajectory duration : 10 days
Interval between shifts : 6 hours
Interval RW2 (HRES) : 3hour(s)
Interval RW2 (ENS) : 6hour(s)
Site: Rodrigues
Forecast date: Mon. 04/10, 00h (UTC)
Deployment date: Tue. 05/10, 06h (LT)
Speed function: Holtslag
Tue. 05/10, 06h (LT)
No interception
Interception from Northeast cyclone
Interception from Trochoid
Interception from both
ARES
Analysis
No observation
Tracked interceptions
Tracked cyclone track
Number of EPS points / 12hours
0%
10%
20%
30%
40%
50%
60%
70%
80%
90%
100%



Maximum forecast trajectory duration : 10 days
Interval between shifts : 6 hours
Interval RW2 (HRES) : 3hour(s)
Interval RW2 (ENS) : 6hour(s)
Site: Rodrigues
Forecast date: Mon. 04/10, 00h (UTC)
Deployment date: Tue. 05/10, 12h (LT)
Speed function: Holtslag
Tue. 05/10, 12h (LT)
No interception
Interception from Northeast cyclone
Interception from Trochoid
Interception from both
ARES
Analysis
No observation
Tracked interceptions
Tracked cyclone track
Number of EPS points / 12hours
0%
10%
20%
30%
40%
50%
60%
70%
80%
90%
100%

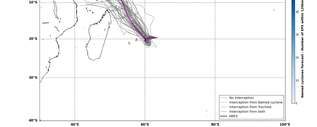

Maximum forecast trajectory duration : 10 days
Interval between shifts : 6 hours
Interval RW2 (HRES) : 3hour(s)
Interval RW2 (ENS) : 6hour(s)
Site: Rodrigues
Forecast date: Mon. 04/10, 00h (UTC)
Deployment date: Tue. 05/10, 18h (LT)
Speed function: Holtslag
Tue. 05/10, 18h (LT)
No interception
Interception from Northeast cyclone
Interception from Trochoid
Interception from both
ARES
Analysis
No observation
Tracked interceptions
Tracked cyclone track
Number of EPS points / 12hours
0%
10%
20%
30%
40%
50%
60%
70%
80%
90%
100%

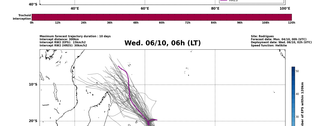

Maximum forecast trajectory duration : 10 days
Interval between shifts : 6 hours
Interval RW2 (HRES) : 3hour(s)
Interval RW2 (ENS) : 6hour(s)
Site: Rodrigues
Forecast date: Mon. 04/10, 00h (UTC)
Deployment date: Wed. 06/10, 00h (LT)
Speed function: Holtslag
Wed. 06/10, 00h (LT)
No interception
Interception from Northeast cyclone
Interception from Trochoid
Interception from both
ARES
Analysis
No observation
Tracked interceptions
Tracked cyclone track
Number of EPS points / 12hours
0%
10%
20%
30%
40%
50%
60%
70%
80%
90%
100%


Maximum forecast trajectory duration : 10 days
Interval between shifts : 6 hours
Interval RW2 (HRES) : 3hour(s)
Interval RW2 (ENS) : 6hour(s)
Site: Rodrigues
Forecast date: Mon. 04/10, 00h (UTC)
Deployment date: Wed. 06/10, 06h (LT)
Speed function: Holtslag
Wed. 06/10, 06h (LT)
No interception
Interception from Northeast cyclone
Interception from Trochoid
Interception from both
ARES
Analysis
No observation
Tracked interceptions
Tracked cyclone track
Number of EPS points / 12hours
0%
10%
20%
30%
40%
50%
60%
70%
80%
90%
100%

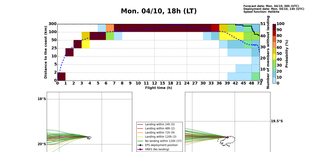

Maximum forecast trajectory duration : 10 days
Interval between shifts : 6 hours
Interval RW2 (HRES) : 3hour(s)
Interval RW2 (ENS) : 6hour(s)
Site: Rodrigues
Forecast date: Mon. 04/10, 00h (UTC)
Deployment date: Wed. 06/10, 18h (LT)
Speed function: Holtslag
Wed. 06/10, 18h (LT)
No interception
Interception from Northeast cyclone
Interception from Trochoid
Interception from both
ARES
Analysis
No observation
Tracked interceptions
Tracked cyclone track
Number of EPS points / 12hours
0%
10%
20%
30%
40%
50%
60%
70%
80%
90%
100%

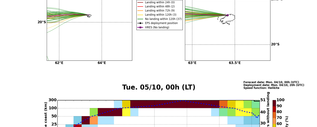

Maximum forecast trajectory duration : 10 days
Interval between shifts : 6 hours
Interval RW2 (HRES) : 3hour(s)
Interval RW2 (ENS) : 6hour(s)
Site: Rodrigues
Forecast date: Mon. 04/10, 00h (UTC)
Deployment date: Thu. 07/10, 06h (LT)
Speed function: Holtslag
Thu. 07/10, 06h (LT)
No interception
Interception from Northeast cyclone
Interception from Trochoid
Interception from both
ARES
Analysis
No observation
Tracked interceptions
Tracked cyclone track
Number of EPS points / 12hours
0%
10%
20%
30%
40%
50%
60%
70%
80%
90%
100%



Maximum forecast trajectory duration : 10 days
Interval between shifts : 6 hours
Interval RW2 (HRES) : 3hour(s)
Interval RW2 (ENS) : 6hour(s)
Site: Rodrigues
Forecast date: Mon. 04/10, 00h (UTC)
Deployment date: Thu. 07/10, 18h (LT)
Speed function: Holtslag
Thu. 07/10, 18h (LT)
No interception
Interception from Northeast cyclone
Interception from Trochoid
Interception from both
ARES
Analysis
No observation
Tracked interceptions
Tracked cyclone track
Number of EPS points / 12hours
0%
10%
20%
30%
40%
50%
60%
70%
80%
90%
100%

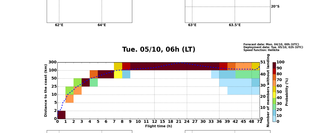

Maximum forecast trajectory duration : 10 days
Interval between shifts : 6 hours
Interval RW2 (HRES) : 3hour(s)
Interval RW2 (ENS) : 6hour(s)
Site: Rodrigues
Forecast date: Mon. 04/10, 00h (UTC)
Deployment date: Fri. 08/10, 06h (LT)
Speed function: Holtslag
Fri. 08/10, 06h (LT)
No interception
Interception from Northeast cyclone
Interception from Trochoid
Interception from both
ARES
Analysis
No observation
Tracked interceptions
Tracked cyclone track
Number of EPS points / 12hours
0%
10%
20%
30%
40%
50%
60%
70%
80%
90%
100%



Maximum forecast trajectory duration : 10 days
Interval between shifts : 6 hours
Interval RW2 (HRES) : 3hour(s)
Interval RW2 (ENS) : 6hour(s)
Site: Rodrigues
Forecast date: Mon. 04/10, 00h (UTC)
Deployment date: Sat. 09/10, 06h (LT)
Speed function: Holtslag
Sat. 09/10, 06h (LT)
No interception
Interception from Northeast cyclone
Interception from Trochoid
Interception from both
ARES
Analysis
No observation
Tracked interceptions
Tracked cyclone track
Number of EPS points / 12hours
0%
10%
20%
30%
40%
50%
60%
70%
80%
90%
100%

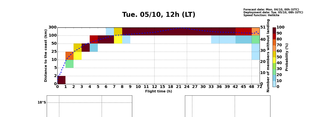

Mon. 04/10, 18h (LT)
Forecast date: Mon. 04/10, 00h (UTC)
Deployment date: Mon. 04/10, 18h (LT)
Site: Rodrigues
Speed function: Holtslag
Flight time (h)
Distance to the coast (km)
Probability (%)
Landing within 24h (0)
Landing within 48h (0)
Landing within 72h (0)
Landing within 120h (0)
No landing within 120h (0)
EPS deployment position
HRES 9km landing



Tue. 05/10, 00h (LT)
Forecast date: Mon. 04/10, 00h (UTC)
Deployment date: Tue. 05/10, 00h (LT)
Site: Rodrigues
Speed function: Holtslag
Flight time (h)
Distance to the coast (km)
Probability (%)
Landing within 24h (0)
Landing within 48h (0)
Landing within 72h (0)
Landing within 120h (0)
No landing within 120h (0)
EPS deployment position
HRES 9km landing



Tue. 05/10, 06h (LT)
Forecast date: Mon. 04/10, 00h (UTC)
Deployment date: Tue. 05/10, 06h (LT)
Site: Rodrigues
Speed function: Holtslag
Flight time (h)
Distance to the coast (km)
Probability (%)
Landing within 24h (0)
Landing within 48h (0)
Landing within 72h (0)
Landing within 120h (0)
No landing within 120h (0)
EPS deployment position
HRES 9km landing



Tue. 05/10, 12h (LT)
Forecast date: Mon. 04/10, 00h (UTC)
Deployment date: Tue. 05/10, 12h (LT)
Site: Rodrigues
Speed function: Holtslag
Flight time (h)
Distance to the coast (km)
Probability (%)
Landing within 24h (0)
Landing within 48h (0)
Landing within 72h (0)
Landing within 120h (0)
No landing within 120h (0)
EPS deployment position
HRES 9km landing



Tue. 05/10, 18h (LT)
Forecast date: Mon. 04/10, 00h (UTC)
Deployment date: Tue. 05/10, 18h (LT)
Site: Rodrigues
Speed function: Holtslag
Flight time (h)
Distance to the coast (km)
Probability (%)
Landing within 24h (0)
Landing within 48h (0)
Landing within 72h (0)
Landing within 120h (0)
No landing within 120h (0)
EPS deployment position
HRES 9km landing



Wed. 06/10, 00h (LT)
Forecast date: Mon. 04/10, 00h (UTC)
Deployment date: Wed. 06/10, 00h (LT)
Site: Rodrigues
Speed function: Holtslag
Flight time (h)
Distance to the coast (km)
Probability (%)
Landing within 24h (0)
Landing within 48h (0)
Landing within 72h (0)
Landing within 120h (0)
No landing within 120h (0)
EPS deployment position
HRES 9km landing



Wed. 06/10, 06h (LT)
Forecast date: Mon. 04/10, 00h (UTC)
Deployment date: Wed. 06/10, 06h (LT)
Site: Rodrigues
Speed function: Holtslag
Flight time (h)
Distance to the coast (km)
Probability (%)
Landing within 24h (0)
Landing within 48h (0)
Landing within 72h (0)
Landing within 120h (0)
No landing within 120h (0)
EPS deployment position
HRES 9km landing


Wed. 06/10, 18h (LT)
Forecast date: Mon. 04/10, 00h (UTC)
Deployment date: Wed. 06/10, 18h (LT)
Site: Rodrigues
Speed function: Holtslag
Flight time (h)
Distance to the coast (km)
Probability (%)
Landing within 24h (0)
Landing within 48h (0)
Landing within 72h (0)
Landing within 120h (0)
No landing within 120h (0)
EPS deployment position
HRES 9km landing


Thu. 07/10, 06h (LT)
Forecast date: Mon. 04/10, 00h (UTC)
Deployment date: Thu. 07/10, 06h (LT)
Site: Rodrigues
Speed function: Holtslag
Flight time (h)
Distance to the coast (km)
Probability (%)
Landing within 24h (0)
Landing within 48h (0)
Landing within 72h (0)
Landing within 120h (0)
No landing within 120h (0)
EPS deployment position
HRES 9km landing


Thu. 07/10, 18h (LT)
Forecast date: Mon. 04/10, 00h (UTC)
Deployment date: Thu. 07/10, 18h (LT)
Site: Rodrigues
Speed function: Holtslag
Flight time (h)
Distance to the coast (km)
Probability (%)
Landing within 24h (0)
Landing within 48h (0)
Landing within 72h (0)
Landing within 120h (0)
No landing within 120h (0)
EPS deployment position
HRES 9km landing


Fri. 08/10, 06h (LT)
Forecast date: Mon. 04/10, 00h (UTC)
Deployment date: Fri. 08/10, 06h (LT)
Site: Rodrigues
Speed function: Holtslag
Flight time (h)
Distance to the coast (km)
Probability (%)
Landing within 24h (0)
Landing within 48h (0)
Landing within 72h (0)
Landing within 120h (0)
No landing within 120h (0)
EPS deployment position
HRES 9km landing


Sat. 09/10, 06h (LT)
Forecast date: Mon. 04/10, 00h (UTC)
Deployment date: Sat. 09/10, 06h (LT)
Site: Rodrigues
Speed function: Holtslag
Flight time (h)
Distance to the coast (km)
Probability (%)
Landing within 24h (0)
Landing within 48h (0)
Landing within 72h (0)
Landing within 120h (0)
No landing within 120h (0)
EPS deployment position
HRES 9km landing