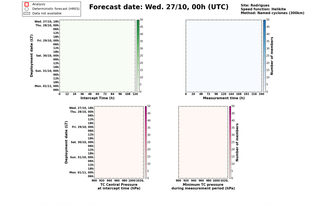
Analysis
Ensemble forecast (ARIS)
Data not available
Forecast date: Wed. 27/10, 00h (UTC)
Site: Rodrigues
Speed function: Holtslag
Speed function: Holtslag (15.5km/h/s2)
Wed. 27/10, 18h
Thu. 28/10, 00h
Thu. 28/10, 06h
Thu. 28/10, 12h
Thu. 28/10, 18h
Fri. 29/10, 00h
Fri. 29/10, 06h
Fri. 29/10, 12h
Fri. 29/10, 18h
Sat. 30/10, 00h
Sat. 30/10, 06h
Sat. 30/10, 12h
Sun. 31/10, 00h
Sun. 31/10, 06h
Sun. 31/10, 12h
Mon. 01/11, 00h
Mon. 01/11, 06h
Deployment date (start)
Number of members
Interception time (h)
Measurement time (h)
TC Central Pressure at interception time (hPa)
Minimum TC pressure during measurement period (hPa)
Minimum of pressure within 300km at interception time (hPa)
Deepest minimum of pressure within 300km during measurement period
Integrated RW2 (m/s)

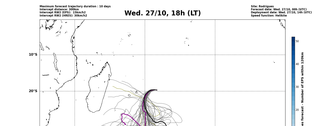
Forecast date: Wed. 27/10, 00h (UTC)
Site: Rodrigues
Speed function: Holtslag
Maximum Downwind Trajectory Duration : 10 days
Interval distance: 200km
Interval RW2 (RW2): 10km/s2
Interval RW2 (RW2): 30km/s2
Wed. 27/10, 18h (LT)
Deployment date: Wed. 27/10, 18h (UTC)
Speed function: Holtslag
No interception
Interception from Northeast cyclone
Interception from Southeast cyclone
Interception from both
ARIS
Analysis
No observation
Tracked cyclone intensity
Tracked cyclone track
Number of ARIS tracks
Probability (%)
Distance to the coast (km)
Flight time (h)
Landing within 24h (0)
Landing within 48h (0)
Landing within 72h (0)
Landing within 120h (0)
No landing within 120h (0)
EPS deployment position
ARIS (No landing)

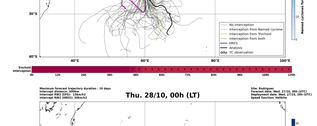
Forecast date: Wed. 27/10, 00h (UTC)
Site: Rodrigues
Speed function: Holtslag
Maximum Downwind Trajectory Duration : 10 days
Interval distance: 200km
Interval RW2 (RW2): 10km/s2
Interval RW2 (RW2): 30km/s2
Thu. 28/10, 00h (LT)
Deployment date: Thu. 28/10, 00h (UTC)
Speed function: Holtslag
No interception
Interception from Northeast cyclone
Interception from Southeast cyclone
Interception from both
ARIS
Analysis
No observation
Tracked cyclone intensity
Tracked cyclone track
Number of ARIS tracks
Probability (%)
Distance to the coast (km)
Flight time (h)
Landing within 24h (0)
Landing within 48h (0)
Landing within 72h (0)
Landing within 120h (0)
No landing within 120h (0)
EPS deployment position
ARIS (No landing)

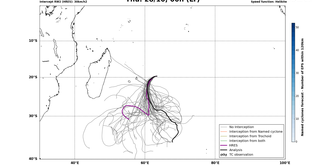
Forecast date: Wed. 27/10, 00h (UTC)
Site: Rodrigues
Speed function: Holtslag
Maximum Downwind Trajectory Duration : 10 days
Interval distance: 200km
Interval RW2 (RW2): 10km/s2
Interval RW2 (RW2): 30km/s2
Thu. 28/10, 06h (LT)
Deployment date: Thu. 28/10, 06h (UTC)
Speed function: Holtslag
No interception
Interception from Northeast cyclone
Interception from Southeast cyclone
Interception from both
ARIS
Tracked cyclone intensity
Tracked cyclone track
Number of ARIS tracks
Probability (%)
Distance to the coast (km)
Flight time (h)
Landing within 24h (0)
Landing within 48h (0)
Landing within 72h (0)
Landing within 120h (0)
No landing within 120h (0)
EPS deployment position
ARIS (No landing)

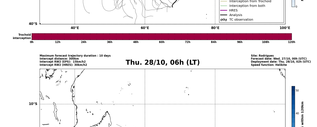
Forecast date: Wed. 27/10, 00h (UTC)
Site: Rodrigues
Speed function: Holtslag
Maximum Downwind Trajectory Duration : 10 days
Interval distance: 200km
Interval RW2 (RW2): 10km/s2
Interval RW2 (RW2): 30km/s2
Thu. 28/10, 12h (LT)
Deployment date: Thu. 28/10, 12h (UTC)
Speed function: Holtslag
No interception
Interception from Northeast cyclone
Interception from Southeast cyclone
Interception from both
ARIS
Tracked cyclone intensity
Tracked cyclone track
Number of ARIS tracks
Probability (%)
Distance to the coast (km)
Flight time (h)
Landing within 24h (0)
Landing within 48h (0)
Landing within 72h (0)
Landing within 120h (0)
No landing within 120h (0)
EPS deployment position
ARIS (No landing)

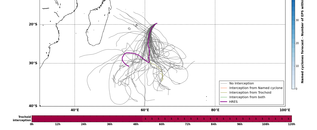
Forecast date: Wed. 27/10, 00h (UTC)
Site: Rodrigues
Speed function: Holtslag
Maximum Downwind Trajectory Duration : 10 days
Interval distance: 200km
Interval RW2 (RW2): 10km/s2
Interval RW2 (RW2): 30km/s2
Thu. 28/10, 18h (LT)
Deployment date: Thu. 28/10, 18h (UTC)
Speed function: Holtslag
No interception
Interception from Northeast cyclone
Interception from Southeast cyclone
Interception from both
ARIS
Tracked cyclone intensity
Tracked cyclone track
Number of ARIS tracks
Probability (%)
Distance to the coast (km)
Flight time (h)
Landing within 24h (0)
Landing within 48h (0)
Landing within 72h (0)
Landing within 120h (0)
No landing within 120h (0)
EPS deployment position
ARIS (No landing)

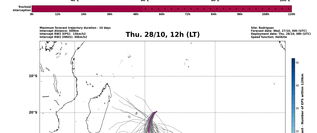
Forecast date: Wed. 27/10, 00h (UTC)
Site: Rodrigues
Speed function: Holtslag
Maximum Downwind Trajectory Duration : 10 days
Interval distance: 200km
Interval RW2 (RW2): 10km/s2
Interval RW2 (RW2): 30km/s2
Fri. 29/10, 00h (LT)
Deployment date: Fri. 29/10, 00h (UTC)
Speed function: Holtslag
No interception
Interception from Northeast cyclone
Interception from Southeast cyclone
Interception from both
ARIS
Tracked cyclone intensity
Tracked cyclone track
Number of ARIS tracks
Probability (%)
Distance to the coast (km)
Flight time (h)
Landing within 24h (0)
Landing within 48h (0)
Landing within 72h (0)
Landing within 120h (0)
No landing within 120h (0)
EPS deployment position
ARIS (No landing)

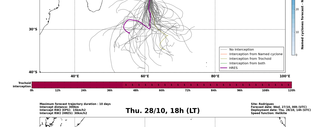
Forecast date: Wed. 27/10, 00h (UTC)
Site: Rodrigues
Speed function: Holtslag
Maximum Downwind Trajectory Duration : 10 days
Interval distance: 200km
Interval RW2 (RW2): 10km/s2
Interval RW2 (RW2): 30km/s2
Fri. 29/10, 06h (LT)
Deployment date: Fri. 29/10, 06h (UTC)
Speed function: Holtslag
No interception
Interception from Northeast cyclone
Interception from Southeast cyclone
Interception from both
ARIS
Tracked cyclone intensity
Tracked cyclone track
Number of ARIS tracks
Probability (%)
Distance to the coast (km)
Flight time (h)
Landing within 24h (0)
Landing within 48h (0)
Landing within 72h (0)
Landing within 120h (0)
No landing within 120h (0)
EPS deployment position
ARIS (No landing)

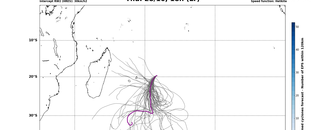
Forecast date: Wed. 27/10, 00h (UTC)
Site: Rodrigues
Speed function: Holtslag
Maximum Downwind Trajectory Duration : 10 days
Interval distance: 200km
Interval RW2 (RW2): 10km/s2
Interval RW2 (RW2): 30km/s2
Fri. 29/10, 18h (LT)
Deployment date: Fri. 29/10, 18h (UTC)
Speed function: Holtslag
No interception
Interception from Northeast cyclone
Interception from Southeast cyclone
Interception from both
ARIS
Tracked cyclone intensity
Tracked cyclone track
Number of ARIS tracks
Probability (%)
Distance to the coast (km)
Flight time (h)
Landing within 24h (0)
Landing within 48h (0)
Landing within 72h (0)
Landing within 120h (0)
No landing within 120h (0)
EPS deployment position
ARIS (No landing)

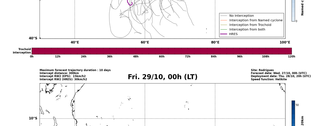
Forecast date: Wed. 27/10, 00h (UTC)
Site: Rodrigues
Speed function: Holtslag
Maximum Downwind Trajectory Duration : 10 days
Interval distance: 200km
Interval RW2 (RW2): 10km/s2
Interval RW2 (RW2): 30km/s2
Sat. 30/10, 06h (LT)
Deployment date: Sat. 30/10, 06h (UTC)
Speed function: Holtslag
No interception
Interception from Northeast cyclone
Interception from Southeast cyclone
Interception from both
ARIS
Tracked cyclone intensity
Tracked cyclone track
Number of ARIS tracks
Probability (%)
Distance to the coast (km)
Flight time (h)
Landing within 24h (0)
Landing within 48h (0)
Landing within 72h (0)
Landing within 120h (0)
No landing within 120h (0)
EPS deployment position
ARIS (No landing)

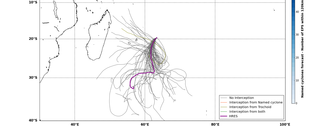
Forecast date: Wed. 27/10, 00h (UTC)
Site: Rodrigues
Speed function: Holtslag
Maximum Downwind Trajectory Duration : 10 days
Interval distance: 200km
Interval RW2 (RW2): 10km/s2
Interval RW2 (RW2): 30km/s2
Sat. 30/10, 18h (LT)
Deployment date: Sat. 30/10, 18h (UTC)
Speed function: Holtslag
No interception
Interception from Northeast cyclone
Interception from Southeast cyclone
Interception from both
ARIS
Tracked cyclone intensity
Tracked cyclone track
Number of ARIS tracks
Probability (%)
Distance to the coast (km)
Flight time (h)
Landing within 24h (0)
Landing within 48h (0)
Landing within 72h (0)
Landing within 120h (0)
No landing within 120h (0)
EPS deployment position
ARIS (No landing)


Forecast date: Wed. 27/10, 00h (UTC)
Site: Rodrigues
Speed function: Holtslag
Maximum Downwind Trajectory Duration : 10 days
Interval distance: 200km
Interval RW2 (RW2): 10km/s2
Interval RW2 (RW2): 30km/s2
Sun. 31/10, 06h (LT)
Deployment date: Sun. 31/10, 06h (UTC)
Speed function: Holtslag
No interception
Interception from Northeast cyclone
Interception from Southeast cyclone
Interception from both
ARIS
Tracked cyclone intensity
Tracked cyclone track
Number of ARIS tracks
Probability (%)
Distance to the coast (km)
Flight time (h)
Landing within 24h (0)
Landing within 48h (0)
Landing within 72h (0)
Landing within 120h (0)
No landing within 120h (0)
EPS deployment position
ARIS (No landing)


Forecast date: Wed. 27/10, 00h (UTC)
Site: Rodrigues
Speed function: Holtslag
Maximum Downwind Trajectory Duration : 10 days
Interval distance: 200km
Interval RW2 (RW2): 10km/s2
Interval RW2 (RW2): 30km/s2
Mon. 01/11, 06h (LT)
Deployment date: Mon. 01/11, 06h (UTC)
Speed function: Holtslag
No interception
Interception from Northeast cyclone
Interception from Southeast cyclone
Interception from both
ARIS
Tracked cyclone intensity
Tracked cyclone track
Number of ARIS tracks
Probability (%)
Distance to the coast (km)
Flight time (h)
Landing within 24h (0)
Landing within 48h (0)
Landing within 72h (0)
Landing within 120h (0)
No landing within 120h (0)
EPS deployment position
ARIS (No landing)