
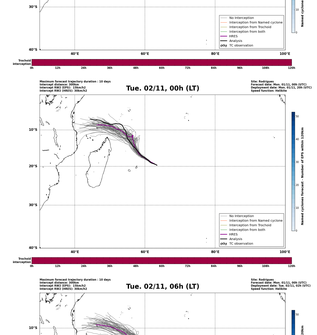
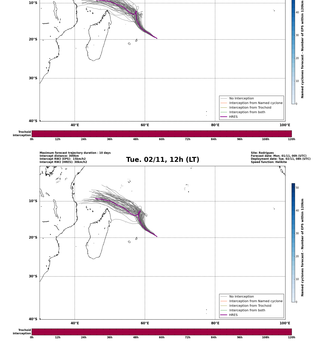
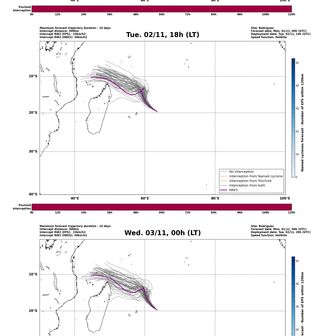
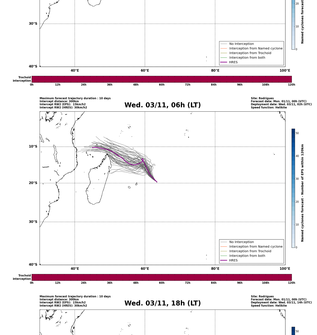
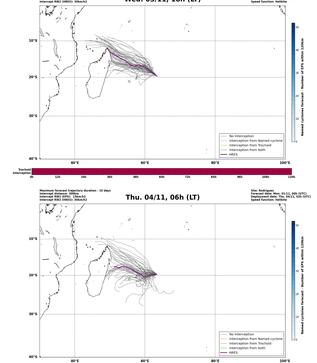

Analysis
Ensemble forecast (ARES)
Data not available
Forecast date: Mon. 01/11, 00h (UTC)
Site: Rodrigues
Speed function: Holtslag
Speed function: Holtslag (15/30km/h2)
Mon. 01/11, 18h
Tue. 02/11, 00h
Tue. 02/11, 06h
Tue. 02/11, 12h
Tue. 02/11, 18h
Wed. 03/11, 00h
Wed. 03/11, 06h
Wed. 03/11, 12h
Wed. 03/11, 18h
Thu. 04/11, 00h
Thu. 04/11, 06h
Thu. 04/11, 12h
Thu. 04/11, 18h
Fri. 05/11, 00h
Fri. 05/11, 06h
Fri. 05/11, 12h
Fri. 05/11, 18h
Sat. 06/11, 00h
Sat. 06/11, 06h
Sat. 06/11, 12h
Sat. 06/11, 18h
Deterministic time (start)
Intercept time (h)
Measurement time (h)
Number of members
TC Central Pressure at Intercept time (hPa)
Minimum TC pressure during measurement period (hPa)
Minimum of pressure within 300km at Intercept time (hPa)
Deepest minimum of pressure within 300km during measurement period
Integrated RI#2 (m/s)

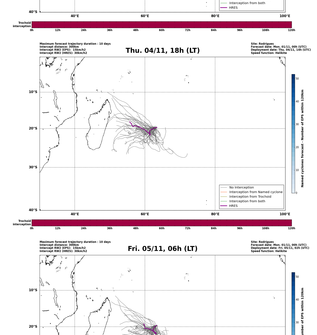

Mon. 01/11, 18h (UTC)
Maximum forecast trajectory duration : 10 days
Intercept distance: 200km
Intercept time: 12h (UTC), 18h(LT)
Intercept RAD (ARES): 100nm(A)
Site: Rodrigues
Forecast date: Mon. 01/11, 00h (UTC)
Deployment date: Mon. 01/11, 18h (UTC)
Speed function: Holtslag
No interception
Interception from Named cyclone
Interception from Tracked
Interception from both
ARES
Analysis
No TC observation
Tracked cyclone intensity
Named cyclone track
Tracked cyclone track
Number of EPS storms

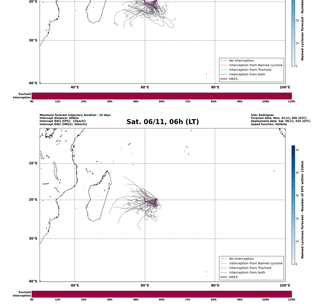

Tue. 02/11, 00h (LT)
Maximum forecast trajectory duration : 10 days
Intercept distance: 200km
Intercept time: 12h (UTC), 18h(LT)
Intercept RAD (ARES): 100nm(A)
Site: Rodrigues
Forecast date: Mon. 01/11, 00h (UTC)
Deployment date: Tue. 02/11, 00h (UTC)
Speed function: Holtslag
No interception
Interception from Named cyclone
Interception from Tracked
Interception from both
ARES
Analysis
No TC observation
Tracked cyclone intensity
Named cyclone track
Tracked cyclone track
Number of EPS storms


Tue. 02/11, 06h (LT)
Maximum forecast trajectory duration : 10 days
Intercept distance: 200km
Intercept time: 12h (UTC), 18h(LT)
Intercept RAD (ARES): 100nm(A)
Site: Rodrigues
Forecast date: Mon. 01/11, 00h (UTC)
Deployment date: Tue. 02/11, 06h (UTC)
Speed function: Holtslag
No interception
Interception from Named cyclone
Interception from Tracked
Interception from both
ARES
Tracked cyclone intensity
Named cyclone track
Tracked cyclone track
Number of EPS storms


Tue. 02/11, 12h (LT)
Maximum forecast trajectory duration : 10 days
Intercept distance: 200km
Intercept time: 12h (UTC), 18h(LT)
Intercept RAD (ARES): 100nm(A)
Site: Rodrigues
Forecast date: Mon. 01/11, 00h (UTC)
Deployment date: Tue. 02/11, 12h (UTC)
Speed function: Holtslag
No interception
Interception from Named cyclone
Interception from Tracked
Interception from both
ARES
Tracked cyclone intensity
Named cyclone track
Tracked cyclone track
Number of EPS storms


Tue. 02/11, 18h (LT)
Maximum forecast trajectory duration : 10 days
Intercept distance: 200km
Intercept time: 12h (UTC), 18h(LT)
Intercept RAD (ARES): 100nm(A)
Site: Rodrigues
Forecast date: Mon. 01/11, 00h (UTC)
Deployment date: Tue. 02/11, 18h (UTC)
Speed function: Holtslag
No interception
Interception from Named cyclone
Interception from Tracked
Interception from both
ARES
Tracked cyclone intensity
Named cyclone track
Tracked cyclone track
Number of EPS storms


Wed. 03/11, 00h (LT)
Maximum forecast trajectory duration : 10 days
Intercept distance: 200km
Intercept time: 12h (UTC), 18h(LT)
Intercept RAD (ARES): 100nm(A)
Site: Rodrigues
Forecast date: Mon. 01/11, 00h (UTC)
Deployment date: Wed. 03/11, 00h (UTC)
Speed function: Holtslag
No interception
Interception from Named cyclone
Interception from Tracked
Interception from both
ARES
Tracked cyclone intensity
Named cyclone track
Tracked cyclone track
Number of EPS storms


Wed. 03/11, 06h (LT)
Maximum forecast trajectory duration : 10 days
Intercept distance: 200km
Intercept time: 12h (UTC), 18h(LT)
Intercept RAD (ARES): 100nm(A)
Site: Rodrigues
Forecast date: Mon. 01/11, 00h (UTC)
Deployment date: Wed. 03/11, 06h (UTC)
Speed function: Holtslag
No interception
Interception from Named cyclone
Interception from Tracked
Interception from both
ARES
Tracked cyclone intensity
Named cyclone track
Tracked cyclone track
Number of EPS storms

Wed. 03/11, 12h (LT)
Maximum forecast trajectory duration : 10 days
Intercept distance: 200km
Intercept time: 12h (UTC), 18h(LT)
Intercept RAD (ARES): 100nm(A)
Site: Rodrigues
Forecast date: Mon. 01/11, 00h (UTC)
Deployment date: Wed. 03/11, 12h (UTC)
Speed function: Holtslag
No interception
Interception from Named cyclone
Interception from Tracked
Interception from both
ARES
Tracked cyclone intensity
Named cyclone track
Tracked cyclone track
Number of EPS storms

Wed. 03/11, 18h (LT)
Maximum forecast trajectory duration : 10 days
Intercept distance: 200km
Intercept time: 12h (UTC), 18h(LT)
Intercept RAD (ARES): 100nm(A)
Site: Rodrigues
Forecast date: Mon. 01/11, 00h (UTC)
Deployment date: Wed. 03/11, 18h (UTC)
Speed function: Holtslag
No interception
Interception from Named cyclone
Interception from Tracked
Interception from both
ARES
Tracked cyclone intensity
Named cyclone track
Tracked cyclone track
Number of EPS storms

Thu. 04/11, 00h (LT)
Maximum forecast trajectory duration : 10 days
Intercept distance: 200km
Intercept time: 12h (UTC), 18h(LT)
Intercept RAD (ARES): 100nm(A)
Site: Rodrigues
Forecast date: Mon. 01/11, 00h (UTC)
Deployment date: Thu. 04/11, 00h (UTC)
Speed function: Holtslag
No interception
Interception from Named cyclone
Interception from Tracked
Interception from both
ARES
Tracked cyclone intensity
Named cyclone track
Tracked cyclone track
Number of EPS storms

Thu. 04/11, 06h (LT)
Maximum forecast trajectory duration : 10 days
Intercept distance: 200km
Intercept time: 12h (UTC), 18h(LT)
Intercept RAD (ARES): 100nm(A)
Site: Rodrigues
Forecast date: Mon. 01/11, 00h (UTC)
Deployment date: Thu. 04/11, 06h (UTC)
Speed function: Holtslag
No interception
Interception from Named cyclone
Interception from Tracked
Interception from both
ARES
Tracked cyclone intensity
Named cyclone track
Tracked cyclone track
Number of EPS storms

Fri. 05/11, 06h (LT)
Maximum forecast trajectory duration : 10 days
Intercept distance: 200km
Intercept time: 12h (UTC), 18h(LT)
Intercept RAD (ARES): 100nm(A)
Site: Rodrigues
Forecast date: Mon. 01/11, 00h (UTC)
Deployment date: Fri. 05/11, 06h (UTC)
Speed function: Holtslag
No interception
Interception from Named cyclone
Interception from Tracked
Interception from both
ARES
Tracked cyclone intensity
Named cyclone track
Tracked cyclone track
Number of EPS storms

Sat. 06/11, 06h (LT)
Maximum forecast trajectory duration : 10 days
Intercept distance: 200km
Intercept time: 12h (UTC), 18h(LT)
Intercept RAD (ARES): 100nm(A)
Site: Rodrigues
Forecast date: Mon. 01/11, 00h (UTC)
Deployment date: Sat. 06/11, 06h (UTC)
Speed function: Holtslag
No interception
Interception from Named cyclone
Interception from Tracked
Interception from both
ARES
Tracked cyclone intensity
Named cyclone track
Tracked cyclone track
Number of EPS storms

Mon. 01/11, 18h (LT)
Forecast date: Mon. 01/11, 00h (UTC)
Deployment date: Mon. 01/11, 18h (UTC)
Speed function: Holtslag
Distance to the coast (km)
Flight time (h)
Probability (%)
Landing within 100 (0)
Landing within 200 (0)
Landing within 300 (0)
Landing within 500 (0)
Landing within 1000 (0)
No landing within 1000 (0)
EPS deployment position
ARES Re-tasking

Tue. 02/11, 00h (LT)
Forecast date: Mon. 01/11, 00h (UTC)
Deployment date: Tue. 02/11, 00h (UTC)
Speed function: Holtslag
Distance to the coast (km)
Flight time (h)
Probability (%)
Landing within 100 (0)
Landing within 200 (0)
Landing within 300 (0)
Landing within 500 (0)
Landing within 1000 (0)
No landing within 1000 (0)
EPS deployment position
ARES Re-tasking

Tue. 02/11, 06h (LT)
Forecast date: Mon. 01/11, 00h (UTC)
Deployment date: Tue. 02/11, 06h (UTC)
Speed function: Holtslag
Distance to the coast (km)
Flight time (h)
Probability (%)
Landing within 100 (0)
Landing within 200 (0)
Landing within 300 (0)
Landing within 500 (0)
Landing within 1000 (0)
No landing within 1000 (0)
EPS deployment position
ARES Re-tasking

Tue. 02/11, 12h (LT)
Forecast date: Mon. 01/11, 00h (UTC)
Deployment date: Tue. 02/11, 12h (UTC)
Speed function: Holtslag
Distance to the coast (km)
Flight time (h)
Probability (%)
Landing within 100 (0)
Landing within 200 (0)
Landing within 300 (0)
Landing within 500 (0)
Landing within 1000 (0)
No landing within 1000 (0)
EPS deployment position
ARES Re-tasking

Tue. 02/11, 18h (LT)
Forecast date: Mon. 01/11, 00h (UTC)
Deployment date: Tue. 02/11, 18h (UTC)
Speed function: Holtslag
Distance to the coast (km)
Flight time (h)
Probability (%)
Landing within 100 (0)
Landing within 200 (0)
Landing within 300 (0)
Landing within 500 (0)
Landing within 1000 (0)
No landing within 1000 (0)
EPS deployment position
ARES Re-tasking

Wed. 03/11, 00h (LT)
Forecast date: Mon. 01/11, 00h (UTC)
Deployment date: Wed. 03/11, 00h (UTC)
Speed function: Holtslag
Distance to the coast (km)
Flight time (h)
Probability (%)
Landing within 100 (0)
Landing within 200 (0)
Landing within 300 (0)
Landing within 500 (0)
Landing within 1000 (0)
No landing within 1000 (0)
EPS deployment position
ARES Re-tasking

Wed. 03/11, 06h (LT)
Forecast date: Mon. 01/11, 00h (UTC)
Deployment date: Wed. 03/11, 06h (UTC)
Speed function: Holtslag
Distance to the coast (km)
Flight time (h)
Probability (%)
Landing within 100 (0)
Landing within 200 (0)
Landing within 300 (0)
Landing within 500 (0)
Landing within 1000 (0)
No landing within 1000 (0)
EPS deployment position
ARES Re-tasking

Wed. 03/11, 18h (LT)
Forecast date: Mon. 01/11, 00h (UTC)
Deployment date: Wed. 03/11, 18h (UTC)
Speed function: Holtslag
Distance to the coast (km)
Flight time (h)
Probability (%)
Landing within 100 (0)
Landing within 200 (0)
Landing within 300 (0)
Landing within 500 (0)
Landing within 1000 (0)
No landing within 1000 (0)
EPS deployment position
ARES Re-tasking

Thu. 04/11, 06h (LT)
Forecast date: Mon. 01/11, 00h (UTC)
Deployment date: Thu. 04/11, 06h (UTC)
Speed function: Holtslag
Distance to the coast (km)
Flight time (h)
Probability (%)
Landing within 100 (0)
Landing within 200 (0)
Landing within 300 (0)
Landing within 500 (0)
Landing within 1000 (0)
No landing within 1000 (0)
EPS deployment position
ARES Re-tasking

Thu. 04/11, 18h (LT)
Forecast date: Mon. 01/11, 00h (UTC)
Deployment date: Thu. 04/11, 18h (UTC)
Speed function: Holtslag
Distance to the coast (km)
Flight time (h)
Probability (%)
Landing within 100 (0)
Landing within 200 (0)
Landing within 300 (0)
Landing within 500 (0)
Landing within 1000 (0)
No landing within 1000 (0)
EPS deployment position
ARES Re-tasking

Fri. 05/11, 06h (LT)
Forecast date: Mon. 01/11, 00h (UTC)
Deployment date: Fri. 05/11, 06h (UTC)
Speed function: Holtslag
Distance to the coast (km)
Flight time (h)
Probability (%)
Landing within 100 (0)
Landing within 200 (0)
Landing within 300 (0)
Landing within 500 (0)
Landing within 1000 (0)
No landing within 1000 (0)
EPS deployment position
ARES Re-tasking

Sat. 06/11, 06h (LT)
Forecast date: Mon. 01/11, 00h (UTC)
Deployment date: Sat. 06/11, 06h (UTC)
Speed function: Holtslag
Distance to the coast (km)
Flight time (h)
Probability (%)
Landing within 100 (0)
Landing within 200 (0)
Landing within 300 (0)
Landing within 500 (0)
Landing within 1000 (0)
No landing within 1000 (0)
EPS deployment position
ARES Re-tasking