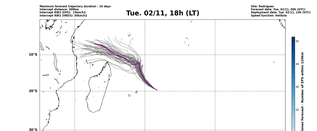
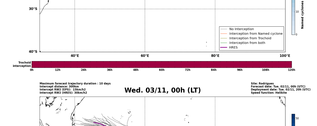
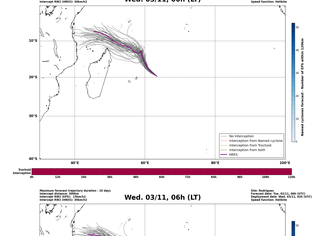
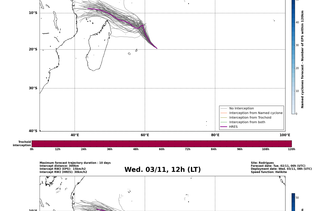
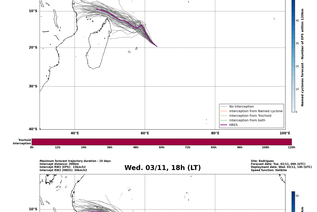

Analysis
Operational forecast (HRES)
Data not available
Forecast date: Tue. 02/11, 00h (UTC)
Site: Rodrigues
Speed function: Holtslag
Number of cyclones: 1000hr
Tue. 02/11, 18h
Wed. 03/11, 00h
Wed. 03/11, 06h
Wed. 03/11, 12h
Wed. 03/11, 18h
Thu. 04/11, 00h
Thu. 04/11, 06h
Thu. 04/11, 12h
Thu. 04/11, 18h
Fri. 05/11, 00h
Fri. 05/11, 06h
Fri. 05/11, 12h
Fri. 05/11, 18h
Sat. 06/11, 00h
Sat. 06/11, 06h
Sun. 07/11, 00h
Sun. 07/11, 06h
Displacement time (DT)
Interrupt time (h)
Measurement time (h)
Number of members
TC Central Pressure at interrupt time (hPa)
Minimum TC pressure during measurement period (hPa)
Minimum of pressure within 300km at interrupt time (hPa)
Deepest minimum of pressure within 300km during measurement period
Integrated RW2 (m/s)

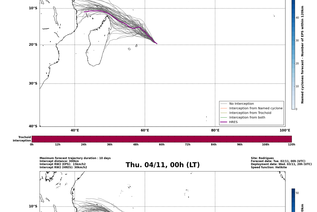

Analysis
Operational forecast (HRES)
Data not available
Forecast date: Tue. 02/11, 00h (UTC)
Site: Rodrigues
Speed function: Holtslag
Number of cyclones: 1000hr
Displacement time (DT)
Interrupt time (h)
Measurement time (h)
Number of members

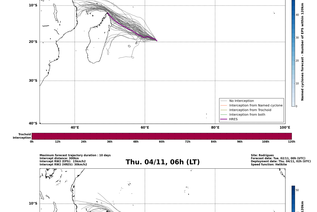

Tue. 02/11, 18h
Wed. 03/11, 00h
Wed. 03/11, 06h
Wed. 03/11, 12h
Wed. 03/11, 18h
Thu. 04/11, 00h
Thu. 04/11, 06h
Thu. 04/11, 12h
Thu. 04/11, 18h
Fri. 05/11, 00h
Fri. 05/11, 06h
Fri. 05/11, 12h
Fri. 05/11, 18h
Sat. 06/11, 00h
Sat. 06/11, 06h
Sun. 07/11, 00h
Sun. 07/11, 06h
Displacement time (DT)
TC Central Pressure at interrupt time (hPa)
Minimum TC pressure during measurement period (hPa)
Minimum of pressure within 300km at interrupt time (hPa)
Deepest minimum of pressure within 300km during measurement period
Integrated RW2 (m/s)

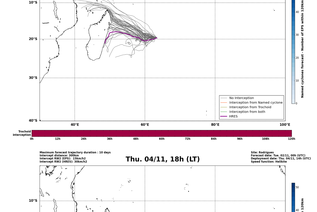

Tue. 02/11, 18h (LT)
Maximum Simulated Trajectory duration : 10 days
Interval distance: 250km
Interval DWO (HRS): 12hour(s)
Interval RWO (HRS): 06hour(s)
Site: Rodrigues
Forecast date: Tue. 02/11, 00h (UTC)
Displacement date: Wed. 03/11, 18h (LT)
Speed function: Holtslag
No interception
Interception from Named cyclone
Interception from Tracked
Interception from both
HRES
Tracked cyclone track
Named cyclone track
Probability (%)
Distance to the coast (km)
Flight time (h)
Landing within 24h (0)
Landing within 48h (0)
Landing within 72h (0)
Landing within 120h (0)
No landing within 120h (0)
EPS deployment pointed
HRES 06z landing

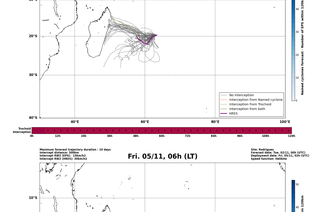

Wed. 03/11, 00h (LT)
Maximum Simulated Trajectory duration : 10 days
Interval distance: 250km
Interval DWO (HRS): 12hour(s)
Interval RWO (HRS): 06hour(s)
Site: Rodrigues
Forecast date: Tue. 02/11, 00h (UTC)
Displacement date: Wed. 03/11, 18h (LT)
Speed function: Holtslag
No interception
Interception from Named cyclone
Interception from Tracked
Interception from both
HRES
Tracked cyclone track
Named cyclone track
Probability (%)
Distance to the coast (km)
Flight time (h)
Landing within 24h (0)
Landing within 48h (0)
Landing within 72h (0)
Landing within 120h (0)
No landing within 120h (0)
EPS deployment pointed
HRES 06z landing

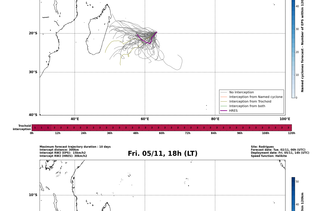

Wed. 03/11, 06h (LT)
Maximum Simulated Trajectory duration : 10 days
Interval distance: 250km
Interval DWO (HRS): 12hour(s)
Interval RWO (HRS): 06hour(s)
Site: Rodrigues
Forecast date: Tue. 02/11, 00h (UTC)
Displacement date: Wed. 03/11, 18h (LT)
Speed function: Holtslag
No interception
Interception from Named cyclone
Interception from Tracked
Interception from both
HRES
Tracked cyclone track
Named cyclone track
Probability (%)
Distance to the coast (km)
Flight time (h)
Landing within 24h (0)
Landing within 48h (0)
Landing within 72h (0)
Landing within 120h (0)
No landing within 120h (0)
EPS deployment pointed
HRES 06z landing

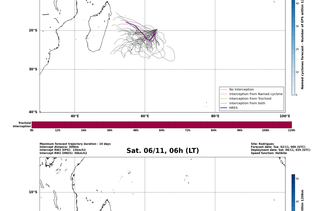

Wed. 03/11, 12h (LT)
Maximum Simulated Trajectory duration : 10 days
Interval distance: 250km
Interval DWO (HRS): 12hour(s)
Interval RWO (HRS): 06hour(s)
Site: Rodrigues
Forecast date: Tue. 02/11, 00h (UTC)
Displacement date: Wed. 03/11, 18h (LT)
Speed function: Holtslag
No interception
Interception from Named cyclone
Interception from Tracked
Interception from both
HRES
Tracked cyclone track
Named cyclone track
Probability (%)
Distance to the coast (km)
Flight time (h)
Landing within 24h (0)
Landing within 48h (0)
Landing within 72h (0)
Landing within 120h (0)
No landing within 120h (0)
EPS deployment pointed
HRES 06z landing

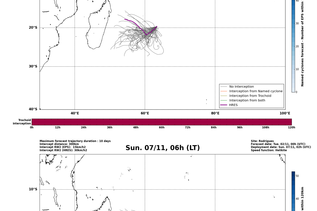

Wed. 03/11, 18h (LT)
Maximum Simulated Trajectory duration : 10 days
Interval distance: 250km
Interval DWO (HRS): 12hour(s)
Interval RWO (HRS): 06hour(s)
Site: Rodrigues
Forecast date: Tue. 02/11, 00h (UTC)
Displacement date: Wed. 03/11, 18h (LT)
Speed function: Holtslag
No interception
Interception from Named cyclone
Interception from Tracked
Interception from both
HRES
Tracked cyclone track
Named cyclone track
Probability (%)
Distance to the coast (km)
Flight time (h)
Landing within 24h (0)
Landing within 48h (0)
Landing within 72h (0)
Landing within 120h (0)
No landing within 120h (0)
EPS deployment pointed
HRES 06z landing



Thu. 04/11, 00h (LT)
Maximum Simulated Trajectory duration : 10 days
Interval distance: 250km
Interval DWO (HRS): 12hour(s)
Interval RWO (HRS): 06hour(s)
Site: Rodrigues
Forecast date: Tue. 02/11, 00h (UTC)
Displacement date: Thu. 04/11, 18h (LT)
Speed function: Holtslag
No interception
Interception from Named cyclone
Interception from Tracked
Interception from both
HRES
Tracked cyclone track
Named cyclone track
Probability (%)
Distance to the coast (km)
Flight time (h)
Landing within 24h (0)
Landing within 48h (0)
Landing within 72h (0)
Landing within 120h (0)
No landing within 120h (0)
EPS deployment pointed
HRES 06z landing


Thu. 04/11, 06h (LT)
Maximum Simulated Trajectory duration : 10 days
Interval distance: 250km
Interval DWO (HRS): 12hour(s)
Interval RWO (HRS): 06hour(s)
Site: Rodrigues
Forecast date: Tue. 02/11, 00h (UTC)
Displacement date: Thu. 04/11, 18h (LT)
Speed function: Holtslag
No interception
Interception from Named cyclone
Interception from Tracked
Interception from both
HRES
Tracked cyclone track
Named cyclone track
Probability (%)
Distance to the coast (km)
Flight time (h)
Landing within 24h (0)
Landing within 48h (0)
Landing within 72h (0)
Landing within 120h (0)
No landing within 120h (0)
EPS deployment pointed
HRES 06z landing


Thu. 04/11, 18h (LT)
Maximum Simulated Trajectory duration : 10 days
Interval distance: 250km
Interval DWO (HRS): 12hour(s)
Interval RWO (HRS): 06hour(s)
Site: Rodrigues
Forecast date: Tue. 02/11, 00h (UTC)
Displacement date: Thu. 04/11, 18h (LT)
Speed function: Holtslag
No interception
Interception from Named cyclone
Interception from Tracked
Interception from both
HRES
Tracked cyclone track
Named cyclone track
Probability (%)
Distance to the coast (km)
Flight time (h)
Landing within 24h (0)
Landing within 48h (0)
Landing within 72h (0)
Landing within 120h (0)
No landing within 120h (0)
EPS deployment pointed
HRES 06z landing


Fri. 05/11, 06h (LT)
Maximum Simulated Trajectory duration : 10 days
Interval distance: 250km
Interval DWO (HRS): 12hour(s)
Interval RWO (HRS): 06hour(s)
Site: Rodrigues
Forecast date: Tue. 02/11, 00h (UTC)
Displacement date: Fri. 05/11, 06h (LT)
Speed function: Holtslag
No interception
Interception from Named cyclone
Interception from Tracked
Interception from both
HRES
Tracked cyclone track
Named cyclone track
Probability (%)
Distance to the coast (km)
Flight time (h)
Landing within 24h (0)
Landing within 48h (0)
Landing within 72h (0)
Landing within 120h (0)
No landing within 120h (0)
EPS deployment pointed
HRES 06z landing


Fri. 05/11, 18h (LT)
Maximum Simulated Trajectory duration : 10 days
Interval distance: 250km
Interval DWO (HRS): 12hour(s)
Interval RWO (HRS): 06hour(s)
Site: Rodrigues
Forecast date: Tue. 02/11, 00h (UTC)
Displacement date: Fri. 05/11, 18h (LT)
Speed function: Holtslag
No interception
Interception from Named cyclone
Interception from Tracked
Interception from both
HRES
Tracked cyclone track
Named cyclone track
Probability (%)
Distance to the coast (km)
Flight time (h)
Landing within 24h (0)
Landing within 48h (0)
Landing within 72h (0)
Landing within 120h (0)
No landing within 120h (0)
EPS deployment pointed
HRES 06z landing


Sat. 06/11, 06h (LT)
Maximum Simulated Trajectory duration : 10 days
Interval distance: 250km
Interval DWO (HRS): 12hour(s)
Interval RWO (HRS): 06hour(s)
Site: Rodrigues
Forecast date: Tue. 02/11, 00h (UTC)
Displacement date: Sat. 06/11, 06h (LT)
Speed function: Holtslag
No interception
Interception from Named cyclone
Interception from Tracked
Interception from both
HRES
Tracked cyclone track
Named cyclone track
Probability (%)
Distance to the coast (km)
Flight time (h)
Landing within 24h (0)
Landing within 48h (0)
Landing within 72h (0)
Landing within 120h (0)
No landing within 120h (0)
EPS deployment pointed
HRES 06z landing

Sun. 07/11, 06h (LT)
Maximum Simulated Trajectory duration : 10 days
Interval distance: 250km
Interval DWO (HRS): 12hour(s)
Interval RWO (HRS): 06hour(s)
Site: Rodrigues
Forecast date: Tue. 02/11, 00h (UTC)
Displacement date: Sun. 07/11, 06h (LT)
Speed function: Holtslag
No interception
Interception from Named cyclone
Interception from Tracked
Interception from both
HRES
Tracked cyclone track
Named cyclone track
Probability (%)
Distance to the coast (km)
Flight time (h)
Landing within 24h (0)
Landing within 48h (0)
Landing within 72h (0)
Landing within 120h (0)
No landing within 120h (0)
EPS deployment pointed
HRES 06z landing