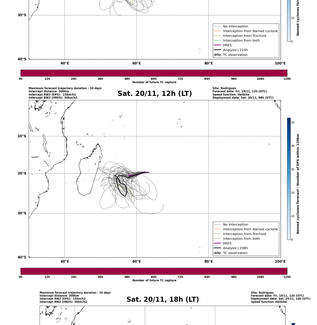
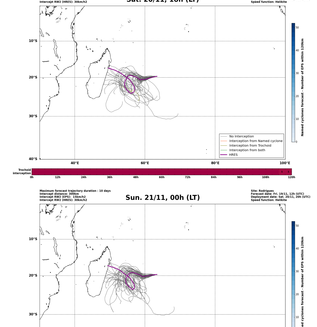
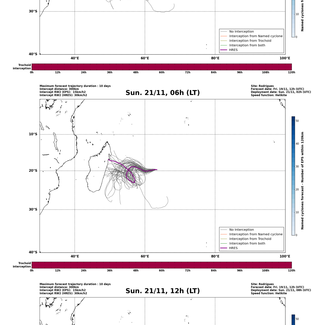
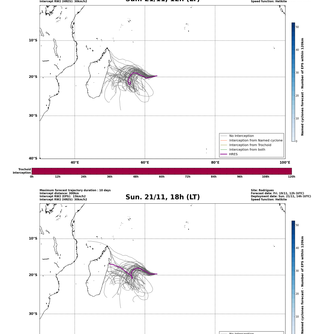

Analysis
Deterministic forecast (ARIFS)
Data not available
Forecast date: Fri. 19/11, 12h (UTC)
Site: Rodrigues
Speed function: Holtsla
Speed function: Holtsla
Sat. 26/11, 06h
Sun. 27/11, 06h
Mon. 28/11, 06h
Tue. 29/11, 06h
Wed. 30/11, 06h
Deployment date (start)
Interrupt time (h)
Number of members
Measurement time (h)
Deployment date (end)
TC Central Pressure at interrupt time (hPa)
Minimum TC pressure during measurement period (hPa)
Minimum of pressure within 300km during measurement period
Deepest minimum of pressure within 300km during measurement period
Integrated RW2 (m/s)

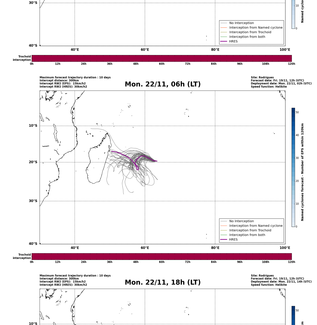
Analysis
Deterministic forecast (ARIFS)
Data not available
Forecast date: Fri. 19/11, 12h (UTC)
Site: Rodrigues
Speed function: Holtsla
Speed function: Holtsla
Sat. 26/11, 06h
Sun. 27/11, 06h
Mon. 28/11, 06h
Tue. 29/11, 06h
Wed. 30/11, 06h
Deployment date (start)
Interrupt time (h)
Number of members
Measurement time (h)
Deployment date (end)
TC Central Pressure at interrupt time (hPa)
Minimum TC pressure during measurement period (hPa)
Minimum of pressure within 300km during measurement period
Deepest minimum of pressure within 300km during measurement period
Integrated RW2 (m/s)

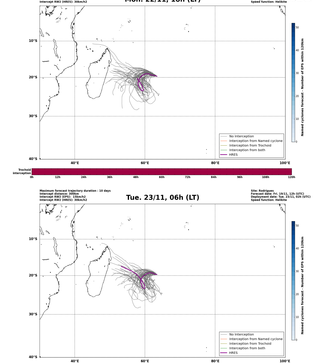

Maximum forecast trajectory duration : 10 days
Interval distance: 200km
Interval RW2 (RW2): 10m/s
Interval RW2 (RW2): 20m/s
Site: Rodrigues
Forecast date: Fri. 19/11, 12h (UTC)
Deployment date: Sat. 20/11, 06h (UTC)
Speed function: Holtsla
Sat. 20/11, 06h (LT)
No interruption
Interruption from Named cyclone
Interruption from Tracheid
Interruption from both
ARES
Analysis / 120h
ARIA TC observation
Number of cyclone interruption
Number of TC captors
Tracheid interruption
Named cyclone interruption
Number of TC captors 120mn

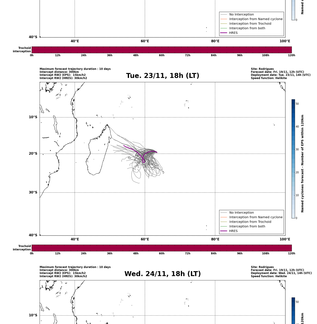

Maximum forecast trajectory duration : 10 days
Interval distance: 200km
Interval RW2 (RW2): 10m/s
Interval RW2 (RW2): 20m/s
Site: Rodrigues
Forecast date: Fri. 19/11, 12h (UTC)
Deployment date: Sat. 20/11, 12h (UTC)
Speed function: Holtsla
Sat. 20/11, 12h (LT)
No interruption
Interruption from Named cyclone
Interruption from Tracheid
Interruption from both
ARES
Analysis / 120h
ARIA TC observation
Number of cyclone interruption
Number of TC captors
Tracheid interruption
Named cyclone interruption
Number of TC captors 120mn

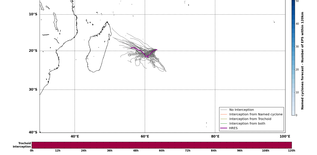

Maximum forecast trajectory duration : 10 days
Interval distance: 200km
Interval RW2 (RW2): 10m/s
Interval RW2 (RW2): 20m/s
Site: Rodrigues
Forecast date: Fri. 19/11, 12h (UTC)
Deployment date: Sat. 20/11, 18h (UTC)
Speed function: Holtsla
Sat. 20/11, 18h (LT)
No interruption
Interruption from Named cyclone
Interruption from Tracheid
Interruption from both
ARES
Number of cyclone interruption
Number of TC captors
Tracheid interruption
Named cyclone interruption
Number of TC captors 120mn

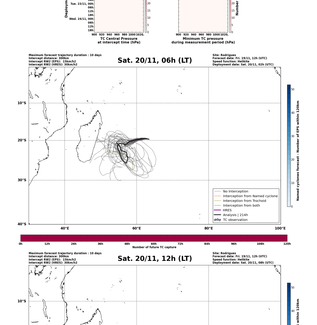

Maximum forecast trajectory duration : 10 days
Interval distance: 200km
Interval RW2 (RW2): 10m/s
Interval RW2 (RW2): 20m/s
Site: Rodrigues
Forecast date: Fri. 19/11, 12h (UTC)
Deployment date: Sun. 21/11, 00h (UTC)
Speed function: Holtsla
Sun. 21/11, 00h (LT)
No interruption
Interruption from Named cyclone
Interruption from Tracheid
Interruption from both
ARES
Number of cyclone interruption
Number of TC captors
Tracheid interruption
Named cyclone interruption
Number of TC captors 120mn


Maximum forecast trajectory duration : 10 days
Interval distance: 200km
Interval RW2 (RW2): 10m/s
Interval RW2 (RW2): 20m/s
Site: Rodrigues
Forecast date: Fri. 19/11, 12h (UTC)
Deployment date: Sun. 21/11, 06h (UTC)
Speed function: Holtsla
Sun. 21/11, 06h (LT)
No interruption
Interruption from Named cyclone
Interruption from Tracheid
Interruption from both
ARES
Number of cyclone interruption
Number of TC captors
Tracheid interruption
Named cyclone interruption
Number of TC captors 120mn


Maximum forecast trajectory duration : 10 days
Interval distance: 200km
Interval RW2 (RW2): 10m/s
Interval RW2 (RW2): 20m/s
Site: Rodrigues
Forecast date: Fri. 19/11, 12h (UTC)
Deployment date: Sun. 21/11, 12h (UTC)
Speed function: Holtsla
Sun. 21/11, 12h (LT)
No interruption
Interruption from Named cyclone
Interruption from Tracheid
Interruption from both
ARES
Number of cyclone interruption
Number of TC captors
Tracheid interruption
Named cyclone interruption
Number of TC captors 120mn


Maximum forecast trajectory duration : 10 days
Interval distance: 200km
Interval RW2 (RW2): 10m/s
Interval RW2 (RW2): 20m/s
Site: Rodrigues
Forecast date: Fri. 19/11, 12h (UTC)
Deployment date: Sun. 21/11, 18h (UTC)
Speed function: Holtsla
Sun. 21/11, 18h (LT)
No interruption
Interruption from Named cyclone
Interruption from Tracheid
Interruption from both
ARES
Number of cyclone interruption
Number of TC captors
Tracheid interruption
Named cyclone interruption
Number of TC captors 120mn


Maximum forecast trajectory duration : 10 days
Interval distance: 200km
Interval RW2 (RW2): 10m/s
Interval RW2 (RW2): 20m/s
Site: Rodrigues
Forecast date: Fri. 19/11, 12h (UTC)
Deployment date: Mon. 22/11, 06h (UTC)
Speed function: Holtsla
Mon. 22/11, 06h (LT)
No interruption
Interruption from Named cyclone
Interruption from Tracheid
Interruption from both
ARES
Number of cyclone interruption
Number of TC captors
Tracheid interruption
Named cyclone interruption
Number of TC captors 120mn


Maximum forecast trajectory duration : 10 days
Interval distance: 200km
Interval RW2 (RW2): 10m/s
Interval RW2 (RW2): 20m/s
Site: Rodrigues
Forecast date: Fri. 19/11, 12h (UTC)
Deployment date: Sat. 20/11, 06h (UTC)
Speed function: Holtsla
Sat. 20/11, 06h (LT)
Distance to the coast (km)
Flight time (h)
Probability (%)
Landing within 24h (0)
Landing within 48h (0)
Landing within 72h (0)
Landing within 120h (0)
No landing within 120h (0)
EPS deployment portfolio
ARES (120h)

Maximum forecast trajectory duration : 10 days
Interval distance: 200km
Interval RW2 (RW2): 10m/s
Interval RW2 (RW2): 20m/s
Site: Rodrigues
Forecast date: Fri. 19/11, 12h (UTC)
Deployment date: Sat. 20/11, 12h (UTC)
Speed function: Holtsla
Sat. 20/11, 12h (LT)
Distance to the coast (km)
Flight time (h)
Probability (%)
Landing within 24h (0)
Landing within 48h (0)
Landing within 72h (0)
Landing within 120h (0)
No landing within 120h (0)
EPS deployment portfolio
ARES (120h)

Maximum forecast trajectory duration : 10 days
Interval distance: 200km
Interval RW2 (RW2): 10m/s
Interval RW2 (RW2): 20m/s
Site: Rodrigues
Forecast date: Fri. 19/11, 12h (UTC)
Deployment date: Sat. 20/11, 18h (UTC)
Speed function: Holtsla
Sat. 20/11, 18h (LT)
Distance to the coast (km)
Flight time (h)
Probability (%)
Landing within 24h (0)
Landing within 48h (0)
Landing within 72h (0)
Landing within 120h (0)
No landing within 120h (0)
EPS deployment portfolio
ARES (120h)
ARES (No landing)

Maximum forecast trajectory duration : 10 days
Interval distance: 200km
Interval RW2 (RW2): 10m/s
Interval RW2 (RW2): 20m/s
Site: Rodrigues
Forecast date: Fri. 19/11, 12h (UTC)
Deployment date: Sun. 21/11, 00h (UTC)
Speed function: Holtsla
Sun. 21/11, 00h (LT)
Distance to the coast (km)
Flight time (h)
Probability (%)
Landing within 24h (0)
Landing within 48h (0)
Landing within 72h (0)
Landing within 120h (0)
No landing within 120h (0)
EPS deployment portfolio
ARES (120h)

Maximum forecast trajectory duration : 10 days
Interval distance: 200km
Interval RW2 (RW2): 10m/s
Interval RW2 (RW2): 20m/s
Site: Rodrigues
Forecast date: Fri. 19/11, 12h (UTC)
Deployment date: Sun. 21/11, 06h (UTC)
Speed function: Holtsla
Sun. 21/11, 06h (LT)
Distance to the coast (km)
Flight time (h)
Probability (%)
Landing within 24h (0)
Landing within 48h (0)
Landing within 72h (0)
Landing within 120h (0)
No landing within 120h (0)
EPS deployment portfolio
ARES (120h)

Maximum forecast trajectory duration : 10 days
Interval distance: 200km
Interval RW2 (RW2): 10m/s
Interval RW2 (RW2): 20m/s
Site: Rodrigues
Forecast date: Fri. 19/11, 12h (UTC)
Deployment date: Sun. 21/11, 12h (UTC)
Speed function: Holtsla
Sun. 21/11, 12h (LT)
Distance to the coast (km)
Flight time (h)
Probability (%)
Landing within 24h (0)
Landing within 48h (0)
Landing within 72h (0)
Landing within 120h (0)
No landing within 120h (0)
EPS deployment portfolio
ARES (120h)

Maximum forecast trajectory duration : 10 days
Interval distance: 200km
Interval RW2 (RW2): 10m/s
Interval RW2 (RW2): 20m/s
Site: Rodrigues
Forecast date: Fri. 19/11, 12h (UTC)
Deployment date: Sun. 21/11, 18h (UTC)
Speed function: Holtsla
Sun. 21/11, 18h (LT)
Distance to the coast (km)
Flight time (h)
Probability (%)
Landing within 24h (0)
Landing within 48h (0)
Landing within 72h (0)
Landing within 120h (0)
No landing within 120h (0)
EPS deployment portfolio
ARES (120h)

Maximum forecast trajectory duration : 10 days
Interval distance: 200km
Interval RW2 (RW2): 10m/s
Interval RW2 (RW2): 20m/s
Site: Rodrigues
Forecast date: Fri. 19/11, 12h (UTC)
Deployment date: Mon. 22/11, 06h (UTC)
Speed function: Holtsla
Mon. 22/11, 06h (LT)
Distance to the coast (km)
Flight time (h)
Probability (%)
Landing within 24h (0)
Landing within 48h (0)
Landing within 72h (0)
Landing within 120h (0)
No landing within 120h (0)
EPS deployment portfolio
ARES (120h)

Maximum forecast trajectory duration : 10 days
Interval distance: 200km
Interval RW2 (RW2): 10m/s
Interval RW2 (RW2): 20m/s
Site: Rodrigues
Forecast date: Fri. 19/11, 12h (UTC)
Deployment date: Mon. 22/11, 18h (UTC)
Speed function: Holtsla
Mon. 22/11, 18h (LT)
Distance to the coast (km)
Flight time (h)
Probability (%)
Landing within 24h (0)
Landing within 48h (0)
Landing within 72h (0)
Landing within 120h (0)
No landing within 120h (0)
EPS deployment portfolio
ARES (120h)

Maximum forecast trajectory duration : 10 days
Interval distance: 200km
Interval RW2 (RW2): 10m/s
Interval RW2 (RW2): 20m/s
Site: Rodrigues
Forecast date: Fri. 19/11, 12h (UTC)
Deployment date: Tue. 23/11, 06h (UTC)
Speed function: Holtsla
Tue. 23/11, 06h (LT)
Distance to the coast (km)
Flight time (h)
Probability (%)
Landing within 24h (0)
Landing within 48h (0)
Landing within 72h (0)
Landing within 120h (0)
No landing within 120h (0)
EPS deployment portfolio
ARES (120h)

Maximum forecast trajectory duration : 10 days
Interval distance: 200km
Interval RW2 (RW2): 10m/s
Interval RW2 (RW2): 20m/s
Site: Rodrigues
Forecast date: Fri. 19/11, 12h (UTC)
Deployment date: Tue. 23/11, 18h (UTC)
Speed function: Holtsla
Tue. 23/11, 18h (LT)
Distance to the coast (km)
Flight time (h)
Probability (%)
Landing within 24h (0)
Landing within 48h (0)
Landing within 72h (0)
Landing within 120h (0)
No landing within 120h (0)
EPS deployment portfolio
ARES (120h)

Maximum forecast trajectory duration : 10 days
Interval distance: 200km
Interval RW2 (RW2): 10m/s
Interval RW2 (RW2): 20m/s
Site: Rodrigues
Forecast date: Fri. 19/11, 12h (UTC)
Deployment date: Wed. 24/11, 18h (UTC)
Speed function: Holtsla
Wed. 24/11, 18h (LT)
Distance to the coast (km)
Flight time (h)
Probability (%)
Landing within 24h (0)
Landing within 48h (0)
Landing within 72h (0)
Landing within 120h (0)
No landing within 120h (0)
EPS deployment portfolio
ARES (120h)