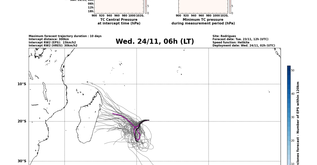
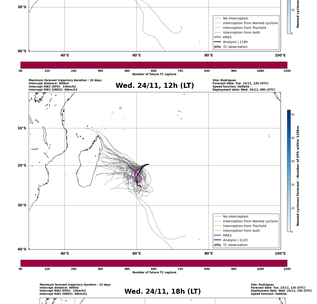
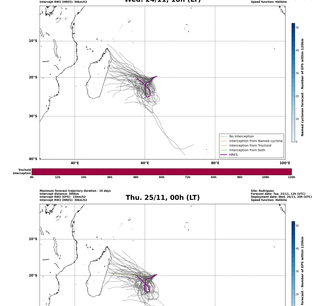
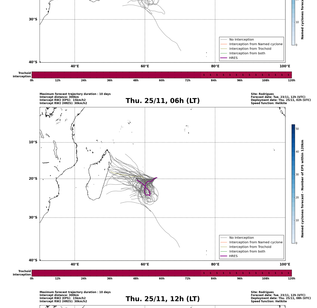
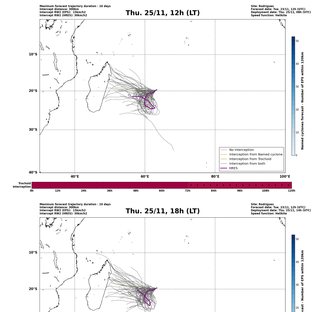

Analysis
Statistic forecast (ARIS)
Data not available
Forecast date: Tue. 23/11, 12h (UTC)
Site: Rodrigues
Speed function: Holtslag
Wind turbine: 2 (15.5MW/fx52)
Wed. 24/11, 06h
Thu. 25/11, 00h
Thu. 25/11, 06h
Thu. 25/11, 12h
Fri. 26/11, 06h
Sat. 27/11, 06h
Sun. 28/11, 06h
Deployment date (start)
Interrupt time (h)
Number of members
Measurement time (h)
Wed. 24/11, 18h
Thu. 25/11, 18h
Fri. 26/11, 18h
Sat. 27/11, 18h
Sun. 28/11, 18h
Deployment date (end)
TC Central Pressure at interrupt time (hPa)
Minimum TC pressure during measurement period (hPa)
Minimum of pressure within 300km during measurement period
Deepest minimum of pressure within 300km during measurement period
Integrated IWA2 (m/s)

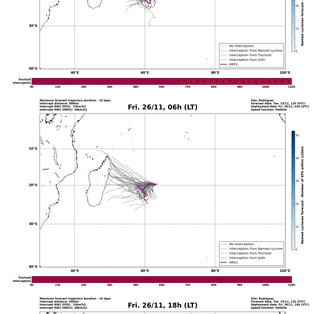

Analysis
Statistic forecast (ARIS)
Data not available
Forecast date: Tue. 23/11, 12h (UTC)
Site: Rodrigues
Speed function: Holtslag
Wind turbine: 2 (15.5MW/fx52)
Wed. 24/11, 06h
Thu. 25/11, 00h
Thu. 25/11, 06h
Thu. 25/11, 12h
Fri. 26/11, 06h
Sat. 27/11, 06h
Sun. 28/11, 06h
Deployment date (start)
Interrupt time (h)
Number of members
Measurement time (h)
Wed. 24/11, 18h
Thu. 25/11, 18h
Fri. 26/11, 18h
Sat. 27/11, 18h
Sun. 28/11, 18h
Deployment date (end)
TC Central Pressure at interrupt time (hPa)
Minimum TC pressure during measurement period (hPa)
Minimum of pressure within 300km during measurement period
Deepest minimum of pressure within 300km during measurement period
Integrated IWA2 (m/s)

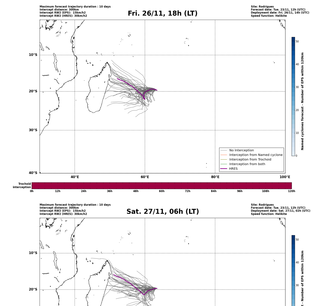

Maximum Outward Trajectory duration : 10 days
Interval distance: 200km
Interval IWA2 (MW/h): 10km/h
Interval IWA2 (MW/h): 50km/h
Wed. 24/11, 06h (LT)
Site: Rodrigues
Forecast date: Tue. 23/11, 12h (UTC)
Speed function: Holtslag
Deployment date: Wed. 24/11, 06h (UTC)
No interruption
Interruption from Named cyclone
Interruption from Tracked
Interruption from both
IWA1
Analysis / CLIPA
IWAa TC observation
Number of cyclone tracks
Number of IWA points 1/10min



Maximum Outward Trajectory duration : 10 days
Interval distance: 200km
Interval IWA2 (MW/h): 10km/h
Interval IWA2 (MW/h): 50km/h
Wed. 24/11, 12h (LT)
Site: Rodrigues
Forecast date: Tue. 23/11, 12h (UTC)
Speed function: Holtslag
Deployment date: Wed. 24/11, 12h (UTC)
No interruption
Interruption from Named cyclone
Interruption from Tracked
Interruption from both
IWA1
Analysis / CLIPA
IWAa TC observation
Number of cyclone tracks
Number of IWA points 1/10min

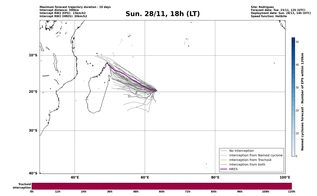

Maximum Outward Trajectory duration : 10 days
Interval distance: 200km
Interval IWA2 (MW/h): 10km/h
Interval IWA2 (MW/h): 50km/h
Wed. 24/11, 18h (LT)
Site: Rodrigues
Forecast date: Tue. 23/11, 12h (UTC)
Speed function: Holtslag
Deployment date: Wed. 24/11, 18h (UTC)
No interruption
Interruption from Named cyclone
Interruption from Tracked
Interruption from both
IWA1
Tracked interruption
Number of cyclone tracks
Number of IWA points 1/10min


Maximum Outward Trajectory duration : 10 days
Interval distance: 200km
Interval IWA2 (MW/h): 10km/h
Interval IWA2 (MW/h): 50km/h
Thu. 25/11, 00h (LT)
Site: Rodrigues
Forecast date: Tue. 23/11, 12h (UTC)
Speed function: Holtslag
Deployment date: Thu. 25/11, 00h (UTC)
No interruption
Interruption from Named cyclone
Interruption from Tracked
Interruption from both
IWA1
Tracked interruption
Number of cyclone tracks
Number of IWA points 1/10min


Maximum Outward Trajectory duration : 10 days
Interval distance: 200km
Interval IWA2 (MW/h): 10km/h
Interval IWA2 (MW/h): 50km/h
Thu. 25/11, 06h (LT)
Site: Rodrigues
Forecast date: Tue. 23/11, 12h (UTC)
Speed function: Holtslag
Deployment date: Thu. 25/11, 06h (UTC)
No interruption
Interruption from Named cyclone
Interruption from Tracked
Interruption from both
IWA1
Tracked interruption
Number of cyclone tracks
Number of IWA points 1/10min


Maximum Outward Trajectory duration : 10 days
Interval distance: 200km
Interval IWA2 (MW/h): 10km/h
Interval IWA2 (MW/h): 50km/h
Thu. 25/11, 12h (LT)
Site: Rodrigues
Forecast date: Tue. 23/11, 12h (UTC)
Speed function: Holtslag
Deployment date: Thu. 25/11, 12h (UTC)
No interruption
Interruption from Named cyclone
Interruption from Tracked
Interruption from both
IWA1
Tracked interruption
Number of cyclone tracks
Number of IWA points 1/10min


Maximum Outward Trajectory duration : 10 days
Interval distance: 200km
Interval IWA2 (MW/h): 10km/h
Interval IWA2 (MW/h): 50km/h
Thu. 25/11, 18h (LT)
Site: Rodrigues
Forecast date: Tue. 23/11, 12h (UTC)
Speed function: Holtslag
Deployment date: Thu. 25/11, 18h (UTC)
No interruption
Interruption from Named cyclone
Interruption from Tracked
Interruption from both
IWA1
Tracked interruption
Number of cyclone tracks
Number of IWA points 1/10min


Maximum Outward Trajectory duration : 10 days
Interval distance: 200km
Interval IWA2 (MW/h): 10km/h
Interval IWA2 (MW/h): 50km/h
Fri. 26/11, 06h (LT)
Site: Rodrigues
Forecast date: Tue. 23/11, 12h (UTC)
Speed function: Holtslag
Deployment date: Fri. 26/11, 06h (UTC)
No interruption
Interruption from Named cyclone
Interruption from Tracked
Interruption from both
IWA1
Tracked interruption
Number of cyclone tracks
Number of IWA points 1/10min

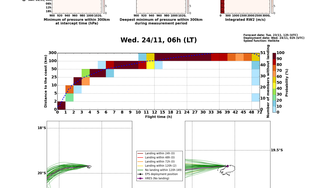
Maximum Outward Trajectory duration : 10 days
Interval distance: 200km
Interval IWA2 (MW/h): 10km/h
Interval IWA2 (MW/h): 50km/h
Fri. 26/11, 18h (LT)
Site: Rodrigues
Forecast date: Tue. 23/11, 12h (UTC)
Speed function: Holtslag
Deployment date: Fri. 26/11, 18h (UTC)
No interruption
Interruption from Named cyclone
Interruption from Tracked
Interruption from both
IWA1
Tracked interruption
Number of cyclone tracks
Number of IWA points 1/10min

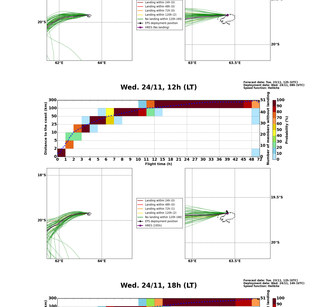
Maximum Outward Trajectory duration : 10 days
Interval distance: 200km
Interval IWA2 (MW/h): 10km/h
Interval IWA2 (MW/h): 50km/h
Sat. 27/11, 06h (LT)
Site: Rodrigues
Forecast date: Tue. 23/11, 12h (UTC)
Speed function: Holtslag
Deployment date: Sat. 27/11, 06h (UTC)
No interruption
Interruption from Named cyclone
Interruption from Tracked
Interruption from both
IWA1
Tracked interruption
Number of cyclone tracks
Number of IWA points 1/10min

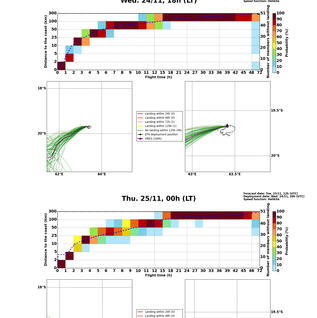
Maximum Outward Trajectory duration : 10 days
Interval distance: 200km
Interval IWA2 (MW/h): 10km/h
Interval IWA2 (MW/h): 50km/h
Sat. 27/11, 18h (LT)
Site: Rodrigues
Forecast date: Tue. 23/11, 12h (UTC)
Speed function: Holtslag
Deployment date: Sat. 27/11, 18h (UTC)
No interruption
Interruption from Named cyclone
Interruption from Tracked
Interruption from both
IWA1
Tracked interruption
Number of cyclone tracks
Number of IWA points 1/10min

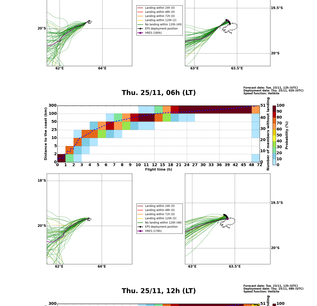
Maximum Outward Trajectory duration : 10 days
Interval distance: 200km
Interval IWA2 (MW/h): 10km/h
Interval IWA2 (MW/h): 50km/h
Sun. 28/11, 06h (LT)
Site: Rodrigues
Forecast date: Tue. 23/11, 12h (UTC)
Speed function: Holtslag
Deployment date: Sun. 28/11, 06h (UTC)
No interruption
Interruption from Named cyclone
Interruption from Tracked
Interruption from both
IWA1
Tracked interruption
Number of cyclone tracks
Number of IWA points 1/10min

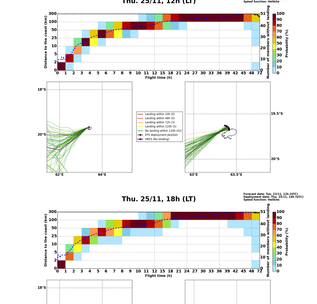
Maximum Outward Trajectory duration : 10 days
Interval distance: 200km
Interval IWA2 (MW/h): 10km/h
Interval IWA2 (MW/h): 50km/h
Sun. 28/11, 18h (LT)
Site: Rodrigues
Forecast date: Tue. 23/11, 12h (UTC)
Speed function: Holtslag
Deployment date: Sun. 28/11, 18h (UTC)
No interruption
Interruption from Named cyclone
Interruption from Tracked
Interruption from both
IWA1
Tracked interruption
Number of cyclone tracks
Number of IWA points 1/10min

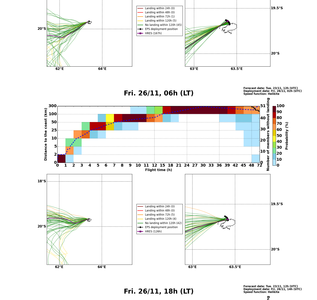

Wed. 24/11, 06h (LT)
Forecast date: Tue. 23/11, 12h (UTC)
Deployment date: Wed. 24/11, 06h (UTC)
Speed function: Holtslag
Landing within 24h (0)
Landing within 48h (0)
Landing within 72h (0)
Landing within 120h (0)
No landing within 120h (60)
EPS deployment portion
ARIS (1600)
Flight time (h)
Distance to the coast (km)
Probability (%)

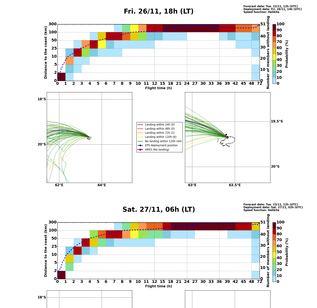

Wed. 24/11, 12h (LT)
Forecast date: Tue. 23/11, 12h (UTC)
Deployment date: Wed. 24/11, 12h (UTC)
Speed function: Holtslag
Landing within 24h (0)
Landing within 48h (0)
Landing within 72h (0)
Landing within 120h (0)
No landing within 120h (60)
EPS deployment portion
ARIS (1600)
Flight time (h)
Distance to the coast (km)
Probability (%)

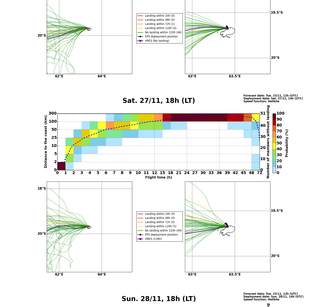

Wed. 24/11, 18h (LT)
Forecast date: Tue. 23/11, 12h (UTC)
Deployment date: Wed. 24/11, 18h (UTC)
Speed function: Holtslag
Landing within 24h (0)
Landing within 48h (0)
Landing within 72h (0)
Landing within 120h (0)
No landing within 120h (60)
EPS deployment portion
ARIS (1600)
Flight time (h)
Distance to the coast (km)
Probability (%)


Thu. 25/11, 00h (LT)
Forecast date: Tue. 23/11, 12h (UTC)
Deployment date: Thu. 25/11, 00h (UTC)
Speed function: Holtslag
Landing within 24h (0)
Landing within 48h (0)
Landing within 72h (0)
Landing within 120h (0)
No landing within 120h (60)
EPS deployment portion
ARIS (1600)
Flight time (h)
Distance to the coast (km)
Probability (%)


Thu. 25/11, 06h (LT)
Forecast date: Tue. 23/11, 12h (UTC)
Deployment date: Thu. 25/11, 06h (UTC)
Speed function: Holtslag
Landing within 24h (0)
Landing within 48h (0)
Landing within 72h (0)
Landing within 120h (0)
No landing within 120h (60)
EPS deployment portion
ARIS (1760)
Flight time (h)
Distance to the coast (km)
Probability (%)


Thu. 25/11, 12h (LT)
Forecast date: Tue. 23/11, 12h (UTC)
Deployment date: Thu. 25/11, 12h (UTC)
Speed function: Holtslag
Landing within 24h (0)
Landing within 48h (0)
Landing within 72h (0)
Landing within 120h (0)
No landing within 120h (60)
EPS deployment portion
ARIS (1600)
Flight time (h)
Distance to the coast (km)
Probability (%)


Thu. 25/11, 18h (LT)
Forecast date: Tue. 23/11, 12h (UTC)
Deployment date: Thu. 25/11, 18h (UTC)
Speed function: Holtslag
Landing within 24h (0)
Landing within 48h (0)
Landing within 72h (0)
Landing within 120h (0)
No landing within 120h (60)
EPS deployment portion
ARIS (1600)
Flight time (h)
Distance to the coast (km)
Probability (%)


Fri. 26/11, 06h (LT)
Forecast date: Tue. 23/11, 12h (UTC)
Deployment date: Fri. 26/11, 06h (UTC)
Speed function: Holtslag
Landing within 24h (0)
Landing within 48h (0)
Landing within 72h (0)
Landing within 120h (0)
No landing within 120h (60)
EPS deployment portion
ARIS (1600)
Flight time (h)
Distance to the coast (km)
Probability (%)

Fri. 26/11, 18h (LT)
Forecast date: Tue. 23/11, 12h (UTC)
Deployment date: Fri. 26/11, 18h (UTC)
Speed function: Holtslag
Landing within 24h (0)
Landing within 48h (0)
Landing within 72h (0)
Landing within 120h (0)
No landing within 120h (60)
EPS deployment portion
ARIS (No landing)
Flight time (h)
Distance to the coast (km)
Probability (%)

Sat. 27/11, 06h (LT)
Forecast date: Tue. 23/11, 12h (UTC)
Deployment date: Sat. 27/11, 06h (UTC)
Speed function: Holtslag
Landing within 24h (0)
Landing within 48h (0)
Landing within 72h (0)
Landing within 120h (0)
No landing within 120h (60)
EPS deployment portion
ARIS (No landing)
Flight time (h)
Distance to the coast (km)
Probability (%)

Sat. 27/11, 18h (LT)
Forecast date: Tue. 23/11, 12h (UTC)
Deployment date: Sat. 27/11, 18h (UTC)
Speed function: Holtslag
Landing within 24h (0)
Landing within 48h (0)
Landing within 72h (0)
Landing within 120h (0)
No landing within 120h (60)
EPS deployment portion
ARIS (1396)
Flight time (h)
Distance to the coast (km)
Probability (%)

Sun. 28/11, 18h (LT)
Forecast date: Tue. 23/11, 12h (UTC)
Deployment date: Sun. 28/11, 18h (UTC)
Speed function: Holtslag
Landing within 24h (0)
Landing within 48h (0)
Landing within 72h (0)
Landing within 120h (0)
No landing within 120h (60)
EPS deployment portion
ARIS (No landing)
Flight time (h)
Distance to the coast (km)
Probability (%)