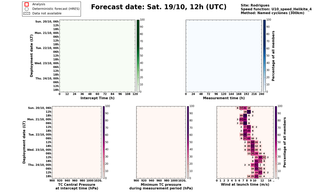
Analysis
Deterministic forecast (HRES)
Data not available
Forecast date: Sat. 19/10, 12h (UTC)
Site: Rodrigues
Speed function: 010,speed_Holtslag_4
Mission duration: 12h (06:00hrs/22)
Departure/arrival time (Distance)
Interception Time (h)
Departure/arrival time (Duration)
Measurement time (h)
Percentage of all numbers (%)

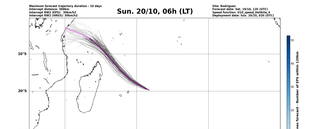
TC Central Pressure at Interception time (hPa)
Minimum TC pressure during measurement period (hPa)
Wind at launch time (m/s)
Minimum of pressure within 300km during measurement period
Deepest minimum of pressure within 300km during measurement period
Integrated RW2 (m/s)

Sun. 20/10, 06h (LT)
Maximum forecast trajectory duration : 10 days
Intercept distance: 100nm
Intercept RW2 (IWS): 30kts(+)
Deployment time: Sun. 20/10, 06h (LT)
Forecast date: Sat. 19/10, 12h (UTC)
Speed function: 010_speed_Holtslag_4
Mission duration: 12h (06:00hrs/22)
Site: Rodrigues
Deployment date: Sun. 20/10, 06h (LT)
No interception
Interception from Named cyclone
Interception from Tracheid
Interception from both
HWRS
Percentage of flying balloons within a TC as a function of flight time
Nearest cyclones threshold - Number of GPS within 150nm

Sun. 20/10, 12h (LT)
Maximum forecast trajectory duration : 10 days
Intercept distance: 100nm
Intercept RW2 (IWS): 30kts(+)
Deployment time: Sun. 20/10, 12h (LT)
Forecast date: Sat. 19/10, 12h (UTC)
Speed function: 010_speed_Holtslag_4
Mission duration: 12h (06:00hrs/22)
Site: Rodrigues
Deployment date: Sun. 20/10, 12h (LT)
No interception
Interception from Named cyclone
Interception from Tracheid
Interception from both
HWRS
Percentage of flying balloons within a TC as a function of flight time
Nearest cyclones threshold - Number of GPS within 150nm

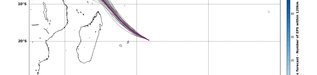
Sun. 20/10, 18h (LT)
Maximum forecast trajectory duration : 10 days
Intercept distance: 100nm
Intercept RW2 (IWS): 30kts(+)
Deployment time: Sun. 20/10, 18h (LT)
Forecast date: Sat. 19/10, 12h (UTC)
Speed function: 010_speed_Holtslag_4
Mission duration: 12h (06:00hrs/22)
Site: Rodrigues
Deployment date: Sun. 20/10, 18h (LT)
No interception
Interception from Named cyclone
Interception from Tracheid
Interception from both
HWRS
Percentage of flying balloons within a TC as a function of flight time
Nearest cyclones threshold - Number of GPS within 150nm

Mon. 21/10, 00h (LT)
Maximum forecast trajectory duration : 10 days
Intercept distance: 100nm
Intercept RW2 (IWS): 30kts(+)
Deployment time: Mon. 21/10, 00h (LT)
Forecast date: Sat. 19/10, 12h (UTC)
Speed function: 010_speed_Holtslag_4
Mission duration: 12h (06:00hrs/22)
Site: Rodrigues
Deployment date: Mon. 21/10, 00h (LT)
No interception
Interception from Named cyclone
Interception from Tracheid
Interception from both
HWRS
Percentage of flying balloons within a TC as a function of flight time
Nearest cyclones threshold - Number of GPS within 150nm

Mon. 21/10, 06h (LT)
Maximum forecast trajectory duration : 10 days
Intercept distance: 100nm
Intercept RW2 (IWS): 30kts(+)
Deployment time: Mon. 21/10, 06h (LT)
Forecast date: Sat. 19/10, 12h (UTC)
Speed function: 010_speed_Holtslag_4
Mission duration: 12h (06:00hrs/22)
Site: Rodrigues
Deployment date: Mon. 21/10, 06h (LT)
No interception
Interception from Named cyclone
Interception from Tracheid
Interception from both
HWRS
Percentage of flying balloons within a TC as a function of flight time
Nearest cyclones threshold - Number of GPS within 150nm

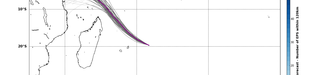
Mon. 21/10, 12h (LT)
Maximum forecast trajectory duration : 10 days
Intercept distance: 100nm
Intercept RW2 (IWS): 30kts(+)
Deployment time: Mon. 21/10, 12h (LT)
Forecast date: Sat. 19/10, 12h (UTC)
Speed function: 010_speed_Holtslag_4
Mission duration: 12h (06:00hrs/22)
Site: Rodrigues
Deployment date: Mon. 21/10, 12h (LT)
No interception
Interception from Named cyclone
Interception from Tracheid
Interception from both
HWRS
Percentage of flying balloons within a TC as a function of flight time
Nearest cyclones threshold - Number of GPS within 150nm

Mon. 21/10, 18h (LT)
Maximum forecast trajectory duration : 10 days
Intercept distance: 100nm
Intercept RW2 (IWS): 30kts(+)
Deployment time: Mon. 21/10, 18h (LT)
Forecast date: Sat. 19/10, 12h (UTC)
Speed function: 010_speed_Holtslag_4
Mission duration: 12h (06:00hrs/22)
Site: Rodrigues
Deployment date: Mon. 21/10, 18h (LT)
No interception
Interception from Named cyclone
Interception from Tracheid
Interception from both
HWRS
Percentage of flying balloons within a TC as a function of flight time
Nearest cyclones threshold - Number of GPS within 150nm


Tue. 22/10, 06h (LT)
Maximum forecast trajectory duration : 10 days
Intercept distance: 100nm
Intercept RW2 (IWS): 30kts(+)
Deployment time: Tue. 22/10, 06h (LT)
Forecast date: Sat. 19/10, 12h (UTC)
Speed function: 010_speed_Holtslag_4
Mission duration: 12h (06:00hrs/22)
Site: Rodrigues
Deployment date: Tue. 22/10, 06h (LT)
No interception
Interception from Named cyclone
Interception from Tracheid
Interception from both
HWRS
Percentage of flying balloons within a TC as a function of flight time
Nearest cyclones threshold - Number of GPS within 150nm

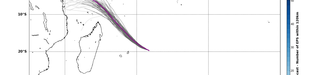
Tue. 22/10, 18h (LT)
Maximum forecast trajectory duration : 10 days
Intercept distance: 100nm
Intercept RW2 (IWS): 30kts(+)
Deployment time: Tue. 22/10, 18h (LT)
Forecast date: Sat. 19/10, 12h (UTC)
Speed function: 010_speed_Holtslag_4
Mission duration: 12h (06:00hrs/22)
Site: Rodrigues
Deployment date: Tue. 22/10, 18h (LT)
No interception
Interception from Named cyclone
Interception from Tracheid
Interception from both
HWRS
Percentage of flying balloons within a TC as a function of flight time
Nearest cyclones threshold - Number of GPS within 150nm

Wed. 23/10, 06h (LT)
Maximum forecast trajectory duration : 10 days
Intercept distance: 100nm
Intercept RW2 (IWS): 30kts(+)
Deployment time: Wed. 23/10, 06h (LT)
Forecast date: Sat. 19/10, 12h (UTC)
Speed function: 010_speed_Holtslag_4
Mission duration: 12h (06:00hrs/22)
Site: Rodrigues
Deployment date: Wed. 23/10, 06h (LT)
No interception
Interception from Named cyclone
Interception from Tracheid
Interception from both
HWRS
Percentage of flying balloons within a TC as a function of flight time
Nearest cyclones threshold - Number of GPS within 150nm


Wed. 23/10, 18h (LT)
Maximum forecast trajectory duration : 10 days
Intercept distance: 100nm
Intercept RW2 (IWS): 30kts(+)
Deployment time: Wed. 23/10, 18h (LT)
Forecast date: Sat. 19/10, 12h (UTC)
Speed function: 010_speed_Holtslag_4
Mission duration: 12h (06:00hrs/22)
Site: Rodrigues
Deployment date: Wed. 23/10, 18h (LT)
No interception
Interception from Named cyclone
Interception from Tracheid
Interception from both
HWRS
Percentage of flying balloons within a TC as a function of flight time
Nearest cyclones threshold - Number of GPS within 150nm


Thu. 24/10, 18h (LT)
Maximum forecast trajectory duration : 10 days
Intercept distance: 100nm
Intercept RW2 (IWS): 30kts(+)
Deployment time: Thu. 24/10, 18h (LT)
Forecast date: Sat. 19/10, 12h (UTC)
Speed function: 010_speed_Holtslag_4
Mission duration: 12h (06:00hrs/22)
Site: Rodrigues
Deployment date: Thu. 24/10, 18h (LT)
No interception
Interception from Named cyclone
Interception from Tracheid
Interception from both
HWRS
Percentage of flying balloons within a TC as a function of flight time
Nearest cyclones threshold - Number of GPS within 150nm

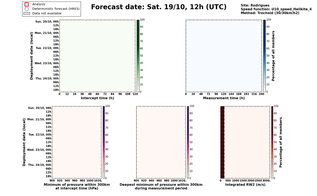
Analysis
Deterministic forecast (HRES)
Data not available
Forecast date: Sat. 19/10, 12h (UTC)
Site: Rodrigues
Speed function: 010_speed_Holtslag_4
Mission duration: 12h (06:00hrs/22)
Departure/arrival time (Distance)
Interception Time (h)
Departure/arrival time (Duration)
Measurement time (h)
Percentage of all numbers (%)


Minimum of pressure within 300km during measurement period
Deepest minimum of pressure within 300km during measurement period
Integrated RW2 (m/s)


Sun. 20/10, 06h (LT)
Forecast date: Sat. 19/10, 12h (UTC)
Speed function: 010_speed_Holtslag_4
Mission duration: 12h (06:00hrs/22)
Deployment date: Sun. 20/10, 06h (LT)
Landing within 100 (S)
Landing within 200 (S)
Landing within 400 (S)
Landing within 726 (S)
Landing within 1109 (S)
No landing within 1109 (S)
FPS deployment position
HWRS (DROA)
Flight time (h)
Distance to the coast (km)
Percentage of flying balloons within a TC as a function of flight time (%)

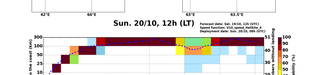
Sun. 20/10, 12h (LT)
Forecast date: Sat. 19/10, 12h (UTC)
Speed function: 010_speed_Holtslag_4
Mission duration: 12h (06:00hrs/22)
Deployment date: Sun. 20/10, 12h (LT)
Landing within 100 (S)
Landing within 200 (S)
Landing within 400 (S)
Landing within 726 (S)
Landing within 1109 (S)
No landing within 1109 (S)
FPS deployment position
HWRS (DROA)
Flight time (h)
Distance to the coast (km)
Percentage of flying balloons within a TC as a function of flight time (%)


Sun. 20/10, 18h (LT)
Forecast date: Sat. 19/10, 12h (UTC)
Speed function: 010_speed_Holtslag_4
Mission duration: 12h (06:00hrs/22)
Deployment date: Sun. 20/10, 18h (LT)
Landing within 100 (S)
Landing within 200 (S)
Landing within 400 (S)
Landing within 726 (S)
Landing within 1109 (S)
No landing within 1109 (S)
FPS deployment position
HWRS (DROA)
Flight time (h)
Distance to the coast (km)
Percentage of flying balloons within a TC as a function of flight time (%)


Mon. 21/10, 00h (LT)
Forecast date: Sat. 19/10, 12h (UTC)
Speed function: 010_speed_Holtslag_4
Mission duration: 12h (06:00hrs/22)
Deployment date: Mon. 21/10, 00h (LT)
Landing within 100 (S)
Landing within 200 (S)
Landing within 400 (S)
Landing within 726 (S)
Landing within 1109 (S)
No landing within 1109 (S)
FPS deployment position
HWRS (DROA)
Flight time (h)
Distance to the coast (km)
Percentage of flying balloons within a TC as a function of flight time (%)

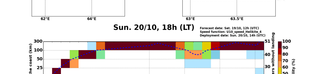
Mon. 21/10, 06h (LT)
Forecast date: Sat. 19/10, 12h (UTC)
Speed function: 010_speed_Holtslag_4
Mission duration: 12h (06:00hrs/22)
Deployment date: Mon. 21/10, 06h (LT)
Landing within 100 (S)
Landing within 200 (S)
Landing within 400 (S)
Landing within 726 (S)
Landing within 1109 (S)
No landing within 1109 (S)
FPS deployment position
HWRS (DROA)
Flight time (h)
Distance to the coast (km)
Percentage of flying balloons within a TC as a function of flight time (%)


Mon. 21/10, 12h (LT)
Forecast date: Sat. 19/10, 12h (UTC)
Speed function: 010_speed_Holtslag_4
Mission duration: 12h (06:00hrs/22)
Deployment date: Mon. 21/10, 12h (LT)
Landing within 100 (S)
Landing within 200 (S)
Landing within 400 (S)
Landing within 726 (S)
Landing within 1109 (S)
No landing within 1109 (S)
FPS deployment position
HWRS (No landing)
Flight time (h)
Distance to the coast (km)
Percentage of flying balloons within a TC as a function of flight time (%)


Mon. 21/10, 18h (LT)
Forecast date: Sat. 19/10, 12h (UTC)
Speed function: 010_speed_Holtslag_4
Mission duration: 12h (06:00hrs/22)
Deployment date: Mon. 21/10, 18h (LT)
Landing within 100 (S)
Landing within 200 (S)
Landing within 400 (S)
Landing within 726 (S)
Landing within 1109 (S)
No landing within 1109 (S)
FPS deployment position
HWRS (No landing)
Flight time (h)
Distance to the coast (km)
Percentage of flying balloons within a TC as a function of flight time (%)

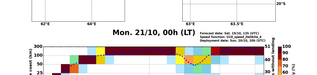
Tue. 22/10, 06h (LT)
Forecast date: Sat. 19/10, 12h (UTC)
Speed function: 010_speed_Holtslag_4
Mission duration: 12h (06:00hrs/22)
Deployment date: Tue. 22/10, 06h (LT)
Landing within 100 (S)
Landing within 200 (S)
Landing within 400 (S)
Landing within 726 (S)
Landing within 1109 (S)
No landing within 1109 (S)
FPS deployment position
HWRS (No landing)
Flight time (h)
Distance to the coast (km)
Percentage of flying balloons within a TC as a function of flight time (%)


Tue. 22/10, 18h (LT)
Forecast date: Sat. 19/10, 12h (UTC)
Speed function: 010_speed_Holtslag_4
Mission duration: 12h (06:00hrs/22)
Deployment date: Tue. 22/10, 18h (LT)
Landing within 100 (S)
Landing within 200 (S)
Landing within 400 (S)
Landing within 726 (S)
Landing within 1109 (S)
No landing within 1109 (S)
FPS deployment position
HWRS (No landing)
Flight time (h)
Distance to the coast (km)
Percentage of flying balloons within a TC as a function of flight time (%)


Wed. 23/10, 06h (LT)
Forecast date: Sat. 19/10, 12h (UTC)
Speed function: 010_speed_Holtslag_4
Mission duration: 12h (06:00hrs/22)
Deployment date: Wed. 23/10, 06h (LT)
Landing within 100 (S)
Landing within 200 (S)
Landing within 400 (S)
Landing within 726 (S)
Landing within 1109 (S)
No landing within 1109 (S)
FPS deployment position
HWRS (No landing)
Flight time (h)
Distance to the coast (km)
Percentage of flying balloons within a TC as a function of flight time (%)

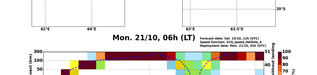
Wed. 23/10, 18h (LT)
Forecast date: Sat. 19/10, 12h (UTC)
Speed function: 010_speed_Holtslag_4
Mission duration: 12h (06:00hrs/22)
Deployment date: Wed. 23/10, 18h (LT)
Landing within 100 (S)
Landing within 200 (S)
Landing within 400 (S)
Landing within 726 (S)
Landing within 1109 (S)
No landing within 1109 (S)
FPS deployment position
HWRS (No landing)
Flight time (h)
Distance to the coast (km)
Percentage of flying balloons within a TC as a function of flight time (%)


Thu. 24/10, 18h (LT)
Forecast date: Sat. 19/10, 12h (UTC)
Speed function: 010_speed_Holtslag_4
Mission duration: 12h (06:00hrs/22)
Deployment date: Thu. 24/10, 18h (LT)
Landing within 100 (S)
Landing within 200 (S)
Landing within 400 (S)
Landing within 726 (S)
Landing within 1109 (S)
No landing within 1109 (S)
FPS deployment position
HWRS (No landing)
Flight time (h)
Distance to the coast (km)
Percentage of flying balloons within a TC as a function of flight time (%)