
Station
Operational Forecast (HRES)
Data not available
Forecast date: Sun. 23/08, 00h (UTC)
Site: Rodrigues
Speed function: U10_speed_Holthuijsen_4
Method: Normal cyclones (300km)
Deployment date (UT)
Sun. 23/08, 18h
Mon. 24/08, 00h
Mon. 24/08, 06h
Mon. 24/08, 12h
Mon. 24/08, 18h
Tue. 25/08, 00h
Tue. 25/08, 06h
Tue. 25/08, 12h
Tue. 25/08, 18h
Wed. 26/08, 00h
Wed. 26/08, 06h
Wed. 26/08, 12h
Wed. 26/08, 18h
Thu. 27/08, 00h
Thu. 27/08, 06h
Thu. 27/08, 12h
Fri. 28/08, 00h
Fri. 28/08, 06h
Intercept Time (h)
Measurement Time (h)
Percentage of all numbers
TC Central Pressure at intercept time (hPa)
Minimum TC pressure during measurement period (hPa)
Wind at launch time (m/s)
Minimum of pressure within 300km at intercept time (hPa)
Deepest minimum of pressure within 300km during measurement period
Integrated RW2 (m/s)

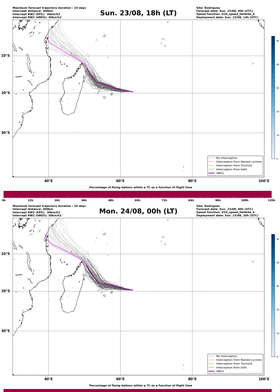
Sun. 23/08, 18h (LT)
Mon. 24/08, 00h (LT)
Mon. 24/08, 06h (LT)
Mon. 24/08, 12h (LT)
Mon. 24/08, 18h (LT)
Tue. 25/08, 00h (LT)
Tue. 25/08, 06h (LT)
Tue. 25/08, 18h (LT)
Wed. 26/08, 06h (LT)
Wed. 26/08, 18h (LT)
Thu. 27/08, 06h (LT)
Fri. 28/08, 06h (LT)
Percentage of flying buttons within a TC as a function of flight time
Normal cyclones forecast - Number of EPs within 150km


Station
Operational Forecast (HRES)
Data not available
Forecast date: Sun. 23/08, 00h (UTC)
Site: Rodrigues
Speed function: U10_speed_Holthuijsen_4
Method: Tracked (30/30km/h)

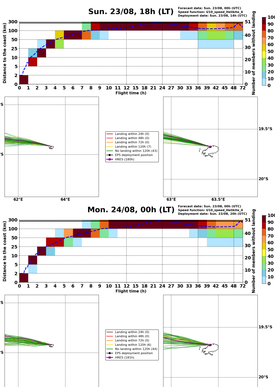
Sun. 23/08, 18h (LT)
Mon. 24/08, 00h (LT)
Mon. 24/08, 06h (LT)
Mon. 24/08, 12h (LT)
Mon. 24/08, 18h (LT)
Tue. 25/08, 00h (LT)
Tue. 25/08, 06h (LT)
Tue. 25/08, 18h (LT)
Wed. 26/08, 06h (LT)
Wed. 26/08, 18h (LT)
Thu. 27/08, 06h (LT)
Fri. 28/08, 06h (LT)
Distance to the coast (km)
Flight time (h)
Number of positions within landing
Probability (%)