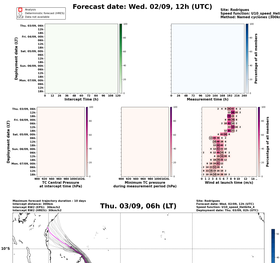
Forecast date: Wed. 02/09, 12h (UTC)
Station
Operational forecast (HRES)
Data not available
Site: Rodrigues
Speed function: U10_speed_Holthuijs_4
Method: Nested cyclones (300km)
Intercept Time (h)
Measurement Time (h)
Percentage of all members
Minimum of pressure within 300km of intercept time (hPa)
Deepest minimum of pressure within 300km during measurement period
Integrated RW2 (m/s)


TC Central Pressure at intercept time (hPa)
Minimum TC pressure during measurement period (hPa)
Wind at launch time (m/s)

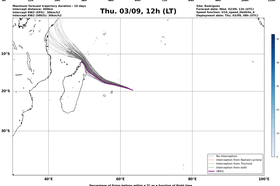
Thu. 03/09, 06h (LT)
Maximum forecast trajectory duration : 10 days
Intercept distance: 300km
Intercept RW2 (m/s): 30km/s
Deployment date: Thu. 03/09, 06h (LT)
Percentage of flying balloons within a TC as a function of flight time
Nested cyclones forecast - Number of GPS entries 120km

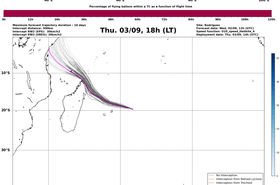
Thu. 03/09, 12h (LT)
Maximum forecast trajectory duration : 10 days
Intercept distance: 300km
Intercept RW2 (m/s): 30km/s
Deployment date: Thu. 03/09, 12h (LT)
Percentage of flying balloons within a TC as a function of flight time
Nested cyclones forecast - Number of GPS entries 120km

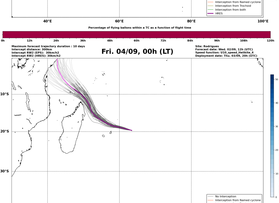
Thu. 03/09, 18h (LT)
Maximum forecast trajectory duration : 10 days
Intercept distance: 300km
Intercept RW2 (m/s): 30km/s
Deployment date: Thu. 03/09, 18h (LT)
Percentage of flying balloons within a TC as a function of flight time
Nested cyclones forecast - Number of GPS entries 120km

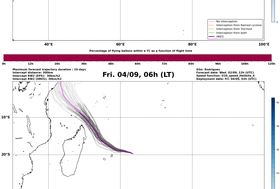
Fri. 04/09, 00h (LT)
Maximum forecast trajectory duration : 10 days
Intercept distance: 300km
Intercept RW2 (m/s): 30km/s
Deployment date: Fri. 04/09, 00h (LT)
Percentage of flying balloons within a TC as a function of flight time
Nested cyclones forecast - Number of GPS entries 120km

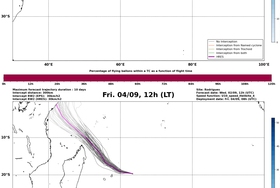
Fri. 04/09, 06h (LT)
Maximum forecast trajectory duration : 10 days
Intercept distance: 300km
Intercept RW2 (m/s): 30km/s
Deployment date: Fri. 04/09, 06h (LT)
Percentage of flying balloons within a TC as a function of flight time
Nested cyclones forecast - Number of GPS entries 120km

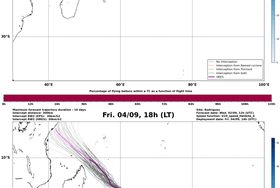
Fri. 04/09, 12h (LT)
Maximum forecast trajectory duration : 10 days
Intercept distance: 300km
Intercept RW2 (m/s): 30km/s
Deployment date: Fri. 04/09, 12h (LT)
Percentage of flying balloons within a TC as a function of flight time
Nested cyclones forecast - Number of GPS entries 120km

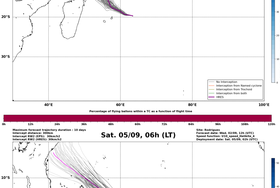
Fri. 04/09, 18h (LT)
Maximum forecast trajectory duration : 10 days
Intercept distance: 300km
Intercept RW2 (m/s): 30km/s
Deployment date: Fri. 04/09, 18h (LT)
Percentage of flying balloons within a TC as a function of flight time
Nested cyclones forecast - Number of GPS entries 120km

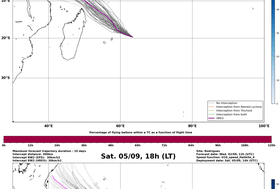
Sat. 05/09, 06h (LT)
Maximum forecast trajectory duration : 10 days
Intercept distance: 300km
Intercept RW2 (m/s): 30km/s
Deployment date: Sat. 05/09, 06h (LT)
Percentage of flying balloons within a TC as a function of flight time
Nested cyclones forecast - Number of GPS entries 120km

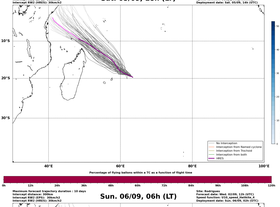
Sat. 05/09, 18h (LT)
Maximum forecast trajectory duration : 10 days
Intercept distance: 300km
Intercept RW2 (m/s): 30km/s
Deployment date: Sat. 05/09, 18h (LT)
Percentage of flying balloons within a TC as a function of flight time
Nested cyclones forecast - Number of GPS entries 120km

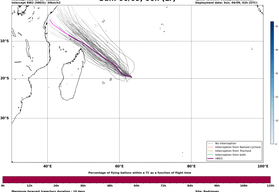
Sun. 06/09, 06h (LT)
Maximum forecast trajectory duration : 10 days
Intercept distance: 300km
Intercept RW2 (m/s): 30km/s
Deployment date: Sun. 06/09, 06h (LT)
Percentage of flying balloons within a TC as a function of flight time
Nested cyclones forecast - Number of GPS entries 120km

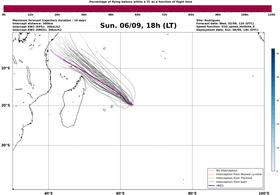
Sun. 06/09, 18h (LT)
Maximum forecast trajectory duration : 10 days
Intercept distance: 300km
Intercept RW2 (m/s): 30km/s
Deployment date: Sun. 06/09, 18h (LT)
Percentage of flying balloons within a TC as a function of flight time
Nested cyclones forecast - Number of GPS entries 120km

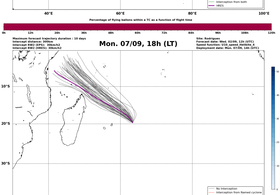
Mon. 07/09, 18h (LT)
Maximum forecast trajectory duration : 10 days
Intercept distance: 300km
Intercept RW2 (m/s): 30km/s
Deployment date: Mon. 07/09, 18h (LT)
Percentage of flying balloons within a TC as a function of flight time
Nested cyclones forecast - Number of GPS entries 120km

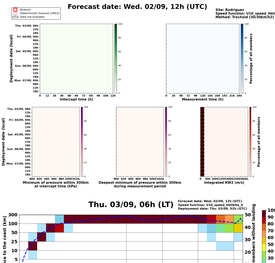
Forecast date: Wed. 02/09, 12h (UTC)
Station
Operational forecast (HRES)
Data not available
Site: Rodrigues
Speed function: U10_speed_Holthuijs_4
Method: Tracked (30:30km/h)
Intercept Time (h)
Measurement Time (h)
Percentage of all members
Minimum of pressure within 300km of intercept time (hPa)
Deepest minimum of pressure within 300km during measurement period
Integrated RW2 (m/s)


TC Central Pressure at intercept time (hPa)
Minimum TC pressure during measurement period (hPa)
Wind at launch time (m/s)


Thu. 03/09, 06h (LT)
Forecast date: Wed. 02/09, 12h (UTC)
Speed function: U10_speed_Holthuijs_4
Deployment date: Thu. 03/09, 06h (LT)
Flight time (h)
Distance to the coast (km)
Probability (%)
Number of members within buffer
Landing within 24h (0)
Landing within 48h (0)
Landing within 72h (0)
Landing within 120h (0)
No landing within 120h (41)
0% deployment position
HRES (16/16)

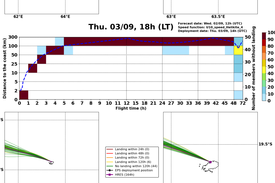
Thu. 03/09, 12h (LT)
Forecast date: Wed. 02/09, 12h (UTC)
Speed function: U10_speed_Holthuijs_4
Deployment date: Thu. 03/09, 12h (LT)
Flight time (h)
Distance to the coast (km)
Probability (%)
Number of members within buffer
Landing within 24h (0)
Landing within 48h (0)
Landing within 72h (0)
Landing within 120h (0)
No landing within 120h (41)
0% deployment position
HRES (15/16)

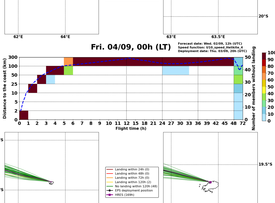
Thu. 03/09, 18h (LT)
Forecast date: Wed. 02/09, 12h (UTC)
Speed function: U10_speed_Holthuijs_4
Deployment date: Thu. 03/09, 18h (LT)
Flight time (h)
Distance to the coast (km)
Probability (%)
Number of members within buffer
Landing within 24h (0)
Landing within 48h (0)
Landing within 72h (0)
Landing within 120h (0)
No landing within 120h (41)
0% deployment position
HRES (16/16)

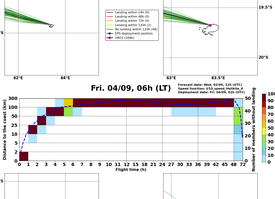
Fri. 04/09, 00h (LT)
Forecast date: Wed. 02/09, 12h (UTC)
Speed function: U10_speed_Holthuijs_4
Deployment date: Fri. 04/09, 00h (LT)
Flight time (h)
Distance to the coast (km)
Probability (%)
Number of members within buffer
Landing within 24h (0)
Landing within 48h (0)
Landing within 72h (0)
Landing within 120h (0)
No landing within 120h (41)
0% deployment position
HRES (16/16)

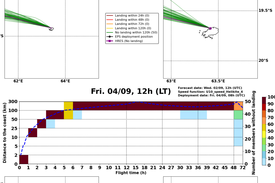
Fri. 04/09, 06h (LT)
Forecast date: Wed. 02/09, 12h (UTC)
Speed function: U10_speed_Holthuijs_4
Deployment date: Fri. 04/09, 06h (LT)
Flight time (h)
Distance to the coast (km)
Probability (%)
Number of members within buffer
Landing within 24h (0)
Landing within 48h (0)
Landing within 72h (0)
Landing within 120h (0)
No landing within 120h (50)
0% deployment position
HRES (No landing)

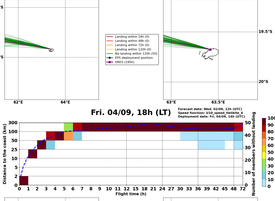
Fri. 04/09, 12h (LT)
Forecast date: Wed. 02/09, 12h (UTC)
Speed function: U10_speed_Holthuijs_4
Deployment date: Fri. 04/09, 12h (LT)
Flight time (h)
Distance to the coast (km)
Probability (%)
Number of members within buffer
Landing within 24h (0)
Landing within 48h (0)
Landing within 72h (0)
Landing within 120h (0)
No landing within 120h (50)
0% deployment position
HRES (16/16)

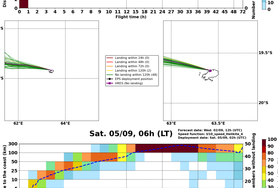
Fri. 04/09, 18h (LT)
Forecast date: Wed. 02/09, 12h (UTC)
Speed function: U10_speed_Holthuijs_4
Deployment date: Fri. 04/09, 18h (LT)
Flight time (h)
Distance to the coast (km)
Probability (%)
Number of members within buffer
Landing within 24h (0)
Landing within 48h (0)
Landing within 72h (0)
Landing within 120h (0)
No landing within 120h (50)
0% deployment position
HRES (No landing)

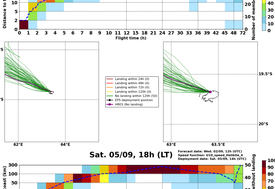
Sat. 05/09, 06h (LT)
Forecast date: Wed. 02/09, 12h (UTC)
Speed function: U10_speed_Holthuijs_4
Deployment date: Sat. 05/09, 06h (LT)
Flight time (h)
Distance to the coast (km)
Probability (%)
Number of members within buffer
Landing within 24h (0)
Landing within 48h (0)
Landing within 72h (0)
Landing within 120h (0)
No landing within 120h (50)
0% deployment position
HRES (No landing)


Sat. 05/09, 18h (LT)
Forecast date: Wed. 02/09, 12h (UTC)
Speed function: U10_speed_Holthuijs_4
Deployment date: Sat. 05/09, 18h (LT)
Flight time (h)
Distance to the coast (km)
Probability (%)
Number of members within buffer
Landing within 24h (0)
Landing within 48h (0)
Landing within 72h (0)
Landing within 120h (0)
No landing within 120h (48)
0% deployment position
HRES (No landing)


Sun. 06/09, 06h (LT)
Forecast date: Wed. 02/09, 12h (UTC)
Speed function: U10_speed_Holthuijs_4
Deployment date: Sun. 06/09, 06h (LT)
Flight time (h)
Distance to the coast (km)
Probability (%)
Number of members within buffer
Landing within 24h (0)
Landing within 48h (0)
Landing within 72h (0)
Landing within 120h (0)
No landing within 120h (41)
0% deployment position
HRES (No landing)

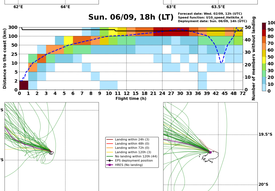
Sun. 06/09, 18h (LT)
Forecast date: Wed. 02/09, 12h (UTC)
Speed function: U10_speed_Holthuijs_4
Deployment date: Sun. 06/09, 18h (LT)
Flight time (h)
Distance to the coast (km)
Probability (%)
Number of members within buffer
Landing within 24h (0)
Landing within 48h (0)
Landing within 72h (0)
Landing within 120h (0)
No landing within 120h (44)
0% deployment position
HRES (No landing)

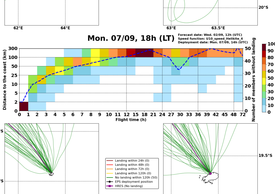
Mon. 07/09, 18h (LT)
Forecast date: Wed. 02/09, 12h (UTC)
Speed function: U10_speed_Holthuijs_4
Deployment date: Mon. 07/09, 18h (LT)
Flight time (h)
Distance to the coast (km)
Probability (%)
Number of members within buffer
Landing within 24h (0)
Landing within 48h (0)
Landing within 72h (0)
Landing within 120h (0)
No landing within 120h (50)
0% deployment position
HRES (No landing)