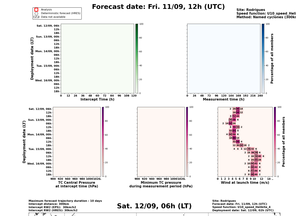
Forecast date: Fri. 11/09, 12h (UTC)
Station
Observation forecast (HRS)
Data not available
Site: Rodrigues
Speed function: U10_speed_Holthuijsen_4
Method: Normal cyclones (300km)
Intercept Time (h)
Measurement Time (h)
Percentage of all numbers
TC Central Pressure at intercept time (hPa)
Minimum TC pressure during measurement period (hPa)
Wind at launch time (m/s)

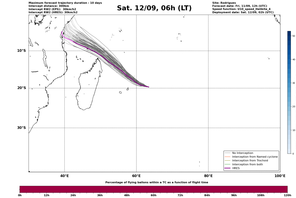
Forecast date: Fri. 11/09, 12h (UTC)
Site: Rodrigues
Speed function: U10_speed_Holthuijsen_4
Method: Tracked (30:50km/h)
Intercept Time (h)
Measurement Time (h)
Percentage of all numbers
Minimum of pressure within 300km of intercept time (hPa)
Deepest minimum of pressure within 300km during measurement period
Integrated RW2 (m/s)

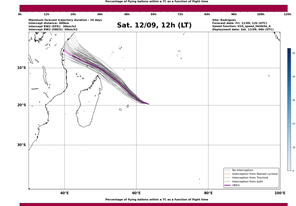
Sat. 12/09, 06h (LT)
Maximum forecast trajectory duration: 10 days
Intercept distance: 300km
Intercept RW2 (HRS): 30km/s
Intercept Time (h): 0 - 72
Deployment date: Sat. 12/09, 06h (LT)
Site: Rodrigues
Forecast date: Fri. 11/09, 12h (UTC)
Speed function: U10_speed_Holthuijsen_4
Method: Normal cyclones (300km)
No interception
Interception from Normal cyclones
Interception from Tracked
Interception from both
HRS
Percentage of flying balloons within a TC as a function of flight time
Normal cyclones forecast - Number of EPs within 150km

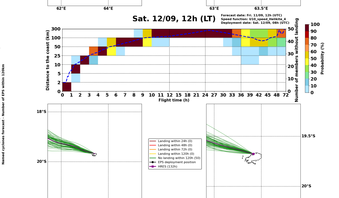
Sat. 12/09, 06h (LT)
Forecast date: Fri. 11/09, 12h (UTC)
Speed function: U10_speed_Holthuijsen_4
Deployment date: Sat. 12/09, 06h (LT)
Distance to the coast (km)
Flight time (h)
Number of positions within balloon footprint
Probability (%)
Landing within 24h (0)
Landing within 48h (0)
Landing within 72h (0)
Landing within 120h (1)
No landing within 120h (50)
EPS deployment position
HRS (1510)
18°S
20°S
62°E
64°E
63°E
63.5°E
19.5°S

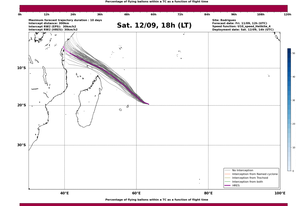
Sat. 12/09, 12h (LT)
Maximum forecast trajectory duration: 10 days
Intercept distance: 300km
Intercept RW2 (HRS): 30km/s
Intercept Time (h): 0 - 72
Deployment date: Sat. 12/09, 12h (LT)
Site: Rodrigues
Forecast date: Fri. 11/09, 12h (UTC)
Speed function: U10_speed_Holthuijsen_4
Method: Normal cyclones (300km)
No interception
Interception from Normal cyclones
Interception from Tracked
Interception from both
HRS
Percentage of flying balloons within a TC as a function of flight time
Normal cyclones forecast - Number of EPs within 150km

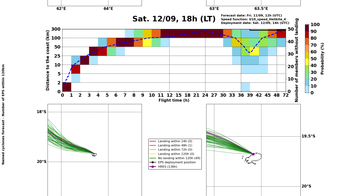
Sat. 12/09, 12h (LT)
Forecast date: Fri. 11/09, 12h (UTC)
Speed function: U10_speed_Holthuijsen_4
Deployment date: Sat. 12/09, 12h (LT)
Distance to the coast (km)
Flight time (h)
Number of positions within balloon footprint
Probability (%)
Landing within 24h (0)
Landing within 48h (0)
Landing within 72h (0)
Landing within 120h (1)
No landing within 120h (50)
EPS deployment position
HRS (1510)
18°S
20°S
62°E
64°E
63°E
63.5°E
19.5°S

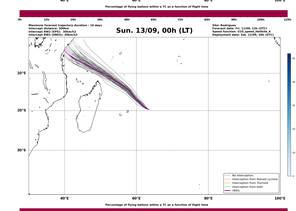
Sat. 12/09, 18h (LT)
Maximum forecast trajectory duration: 10 days
Intercept distance: 300km
Intercept RW2 (HRS): 30km/s
Intercept Time (h): 0 - 72
Deployment date: Sat. 12/09, 18h (LT)
Site: Rodrigues
Forecast date: Fri. 11/09, 12h (UTC)
Speed function: U10_speed_Holthuijsen_4
Method: Normal cyclones (300km)
No interception
Interception from Normal cyclones
Interception from Tracked
Interception from both
HRS
Percentage of flying balloons within a TC as a function of flight time
Normal cyclones forecast - Number of EPs within 150km


Sat. 12/09, 18h (LT)
Forecast date: Fri. 11/09, 12h (UTC)
Speed function: U10_speed_Holthuijsen_4
Deployment date: Sat. 12/09, 18h (LT)
Distance to the coast (km)
Flight time (h)
Number of positions within balloon footprint
Probability (%)
Landing within 24h (0)
Landing within 48h (0)
Landing within 72h (0)
Landing within 120h (1)
No landing within 120h (50)
EPS deployment position
HRS (1510)
18°S
20°S
62°E
64°E
63°E
63.5°E
19.5°S

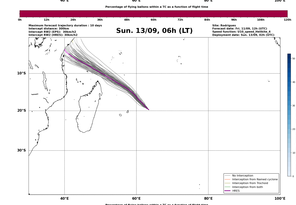
Sun. 13/09, 00h (LT)
Maximum forecast trajectory duration: 10 days
Intercept distance: 300km
Intercept RW2 (HRS): 30km/s
Intercept Time (h): 0 - 72
Deployment date: Sun. 13/09, 00h (LT)
Site: Rodrigues
Forecast date: Fri. 11/09, 12h (UTC)
Speed function: U10_speed_Holthuijsen_4
Method: Normal cyclones (300km)
No interception
Interception from Normal cyclones
Interception from Tracked
Interception from both
HRS
Percentage of flying balloons within a TC as a function of flight time
Normal cyclones forecast - Number of EPs within 150km


Sun. 13/09, 00h (LT)
Forecast date: Fri. 11/09, 12h (UTC)
Speed function: U10_speed_Holthuijsen_4
Deployment date: Sun. 13/09, 00h (LT)
Distance to the coast (km)
Flight time (h)
Number of positions within balloon footprint
Probability (%)
Landing within 24h (0)
Landing within 48h (0)
Landing within 72h (0)
Landing within 120h (1)
No landing within 120h (49)
EPS deployment position
HRS (1509)
18°S
20°S
62°E
64°E
63°E
63.5°E
19.5°S

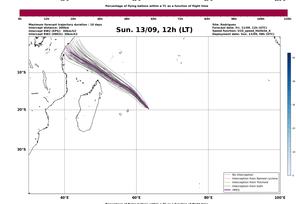
Sun. 13/09, 06h (LT)
Maximum forecast trajectory duration: 10 days
Intercept distance: 300km
Intercept RW2 (HRS): 30km/s
Intercept Time (h): 0 - 72
Deployment date: Sun. 13/09, 06h (LT)
Site: Rodrigues
Forecast date: Fri. 11/09, 12h (UTC)
Speed function: U10_speed_Holthuijsen_4
Method: Normal cyclones (300km)
No interception
Interception from Normal cyclones
Interception from Tracked
Interception from both
HRS
Percentage of flying balloons within a TC as a function of flight time
Normal cyclones forecast - Number of EPs within 150km


Sun. 13/09, 06h (LT)
Forecast date: Fri. 11/09, 12h (UTC)
Speed function: U10_speed_Holthuijsen_4
Deployment date: Sun. 13/09, 06h (LT)
Distance to the coast (km)
Flight time (h)
Number of positions within balloon footprint
Probability (%)
Landing within 24h (0)
Landing within 48h (0)
Landing within 72h (0)
Landing within 120h (1)
No landing within 120h (49)
EPS deployment position
HRS (1509)
18°S
20°S
62°E
64°E
63°E
63.5°E
19.5°S

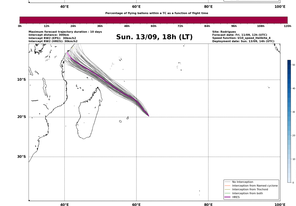
Sun. 13/09, 12h (LT)
Maximum forecast trajectory duration: 10 days
Intercept distance: 300km
Intercept RW2 (HRS): 30km/s
Intercept Time (h): 0 - 72
Deployment date: Sun. 13/09, 12h (LT)
Site: Rodrigues
Forecast date: Fri. 11/09, 12h (UTC)
Speed function: U10_speed_Holthuijsen_4
Method: Normal cyclones (300km)
No interception
Interception from Normal cyclones
Interception from Tracked
Interception from both
HRS
Percentage of flying balloons within a TC as a function of flight time
Normal cyclones forecast - Number of EPs within 150km

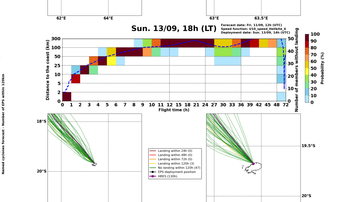
Sun. 13/09, 12h (LT)
Forecast date: Fri. 11/09, 12h (UTC)
Speed function: U10_speed_Holthuijsen_4
Deployment date: Sun. 13/09, 12h (LT)
Distance to the coast (km)
Flight time (h)
Number of positions within balloon footprint
Probability (%)
Landing within 24h (0)
Landing within 48h (0)
Landing within 72h (0)
Landing within 120h (1)
No landing within 120h (49)
EPS deployment position
HRS (1509)
18°S
20°S
62°E
64°E
63°E
63.5°E
19.5°S

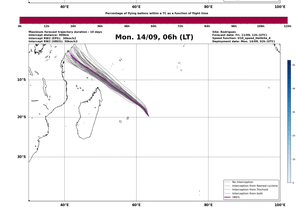
Sun. 13/09, 18h (LT)
Maximum forecast trajectory duration: 10 days
Intercept distance: 300km
Intercept RW2 (HRS): 30km/s
Intercept Time (h): 0 - 72
Deployment date: Sun. 13/09, 18h (LT)
Site: Rodrigues
Forecast date: Fri. 11/09, 12h (UTC)
Speed function: U10_speed_Holthuijsen_4
Method: Normal cyclones (300km)
No interception
Interception from Normal cyclones
Interception from Tracked
Interception from both
HRS
Percentage of flying balloons within a TC as a function of flight time
Normal cyclones forecast - Number of EPs within 150km


Sun. 13/09, 18h (LT)
Forecast date: Fri. 11/09, 12h (UTC)
Speed function: U10_speed_Holthuijsen_4
Deployment date: Sun. 13/09, 18h (LT)
Distance to the coast (km)
Flight time (h)
Number of positions within balloon footprint
Probability (%)
Landing within 24h (0)
Landing within 48h (0)
Landing within 72h (0)
Landing within 120h (1)
No landing within 120h (49)
EPS deployment position
HRS (1509)
18°S
20°S
62°E
64°E
63°E
63.5°E
19.5°S

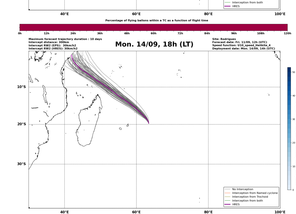
Mon. 14/09, 06h (LT)
Maximum forecast trajectory duration: 10 days
Intercept distance: 300km
Intercept RW2 (HRS): 30km/s
Intercept Time (h): 0 - 72
Deployment date: Mon. 14/09, 06h (LT)
Site: Rodrigues
Forecast date: Fri. 11/09, 12h (UTC)
Speed function: U10_speed_Holthuijsen_4
Method: Normal cyclones (300km)
No interception
Interception from Normal cyclones
Interception from Tracked
Interception from both
HRS
Percentage of flying balloons within a TC as a function of flight time
Normal cyclones forecast - Number of EPs within 150km


Mon. 14/09, 06h (LT)
Forecast date: Fri. 11/09, 12h (UTC)
Speed function: U10_speed_Holthuijsen_4
Deployment date: Mon. 14/09, 06h (LT)
Distance to the coast (km)
Flight time (h)
Number of positions within balloon footprint
Probability (%)
Landing within 24h (0)
Landing within 48h (0)
Landing within 72h (0)
Landing within 120h (1)
No landing within 120h (49)
EPS deployment position
HRS (1509)
18°S
20°S
62°E
64°E
63°E
63.5°E
19.5°S

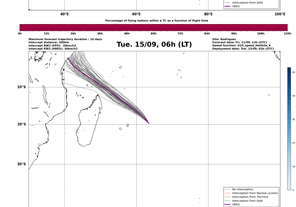
Mon. 14/09, 18h (LT)
Maximum forecast trajectory duration: 10 days
Intercept distance: 300km
Intercept RW2 (HRS): 30km/s
Intercept Time (h): 0 - 72
Deployment date: Mon. 14/09, 18h (LT)
Site: Rodrigues
Forecast date: Fri. 11/09, 12h (UTC)
Speed function: U10_speed_Holthuijsen_4
Method: Normal cyclones (300km)
No interception
Interception from Normal cyclones
Interception from Tracked
Interception from both
HRS
Percentage of flying balloons within a TC as a function of flight time
Normal cyclones forecast - Number of EPs within 150km


Mon. 14/09, 18h (LT)
Forecast date: Fri. 11/09, 12h (UTC)
Speed function: U10_speed_Holthuijsen_4
Deployment date: Mon. 14/09, 18h (LT)
Distance to the coast (km)
Flight time (h)
Number of positions within balloon footprint
Probability (%)
Landing within 24h (0)
Landing within 48h (0)
Landing within 72h (0)
Landing within 120h (1)
No landing within 120h (49)
EPS deployment position
HRS (1509)
18°S
20°S
62°E
64°E
63°E
63.5°E
19.5°S

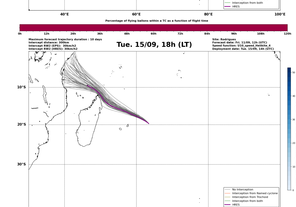
Tue. 15/09, 06h (LT)
Maximum forecast trajectory duration: 10 days
Intercept distance: 300km
Intercept RW2 (HRS): 30km/s
Intercept Time (h): 0 - 72
Deployment date: Tue. 15/09, 06h (LT)
Site: Rodrigues
Forecast date: Fri. 11/09, 12h (UTC)
Speed function: U10_speed_Holthuijsen_4
Method: Normal cyclones (300km)
No interception
Interception from Normal cyclones
Interception from Tracked
Interception from both
HRS
Percentage of flying balloons within a TC as a function of flight time
Normal cyclones forecast - Number of EPs within 150km

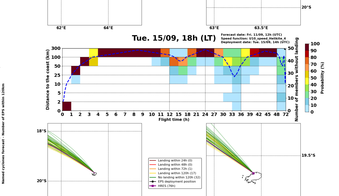
Tue. 15/09, 06h (LT)
Forecast date: Fri. 11/09, 12h (UTC)
Speed function: U10_speed_Holthuijsen_4
Deployment date: Tue. 15/09, 06h (LT)
Distance to the coast (km)
Flight time (h)
Number of positions within balloon footprint
Probability (%)
Landing within 24h (0)
Landing within 48h (0)
Landing within 72h (0)
Landing within 120h (1)
No landing within 120h (50)
EPS deployment position
HRS (1508)
18°S
20°S
62°E
64°E
63°E
63.5°E
19.5°S

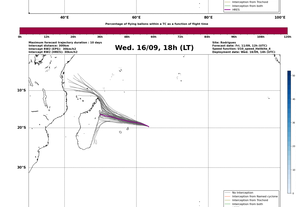
Tue. 15/09, 18h (LT)
Maximum forecast trajectory duration: 10 days
Intercept distance: 300km
Intercept RW2 (HRS): 30km/s
Intercept Time (h): 0 - 72
Deployment date: Tue. 15/09, 18h (LT)
Site: Rodrigues
Forecast date: Fri. 11/09, 12h (UTC)
Speed function: U10_speed_Holthuijsen_4
Method: Normal cyclones (300km)
No interception
Interception from Normal cyclones
Interception from Tracked
Interception from both
HRS
Percentage of flying balloons within a TC as a function of flight time
Normal cyclones forecast - Number of EPs within 150km

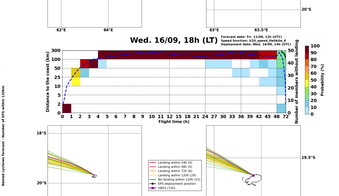
Tue. 15/09, 18h (LT)
Forecast date: Fri. 11/09, 12h (UTC)
Speed function: U10_speed_Holthuijsen_4
Deployment date: Tue. 15/09, 18h (LT)
Distance to the coast (km)
Flight time (h)
Number of positions within balloon footprint
Probability (%)
Landing within 24h (0)
Landing within 48h (0)
Landing within 72h (0)
Landing within 120h (1)
No landing within 120h (50)
EPS deployment position
HRS (1508)
18°S
20°S
62°E
64°E
63°E
63.5°E
19.5°S

Wed. 16/09, 18h (LT)
Maximum forecast trajectory duration: 10 days
Intercept distance: 300km
Intercept RW2 (HRS): 30km/s
Intercept Time (h): 0 - 72
Deployment date: Wed. 16/09, 18h (LT)
Site: Rodrigues
Forecast date: Fri. 11/09, 12h (UTC)
Speed function: U10_speed_Holthuijsen_4
Method: Normal cyclones (300km)
No interception
Interception from Normal cyclones
Interception from Tracked
Interception from both
HRS
Percentage of flying balloons within a TC as a function of flight time
Normal cyclones forecast - Number of EPs within 150km

Wed. 16/09, 18h (LT)
Forecast date: Fri. 11/09, 12h (UTC)
Speed function: U10_speed_Holthuijsen_4
Deployment date: Wed. 16/09, 18h (LT)
Distance to the coast (km)
Flight time (h)
Number of positions within balloon footprint
Probability (%)
Landing within 24h (0)
Landing within 48h (0)
Landing within 72h (0)
Landing within 120h (1)
No landing within 120h (50)
EPS deployment position
HRS (1508)
18°S
20°S
62°E
64°E
63°E
63.5°E
19.5°S