
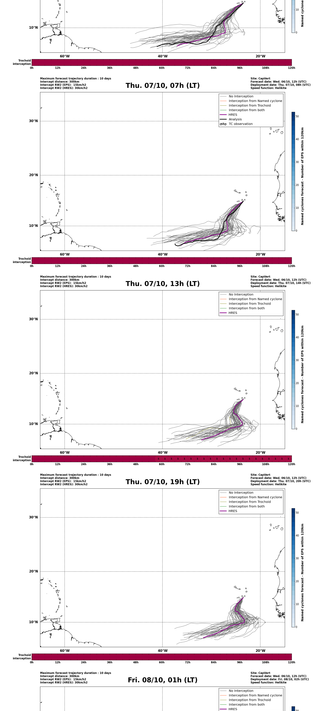
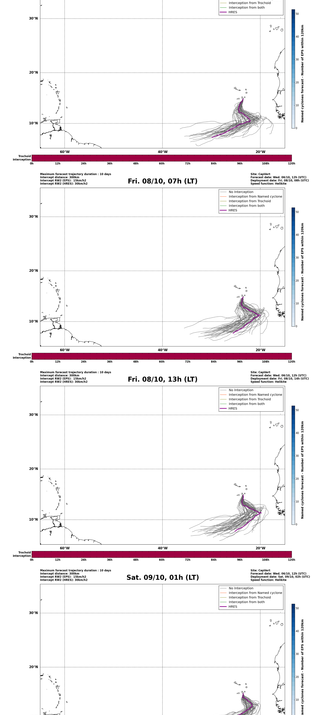
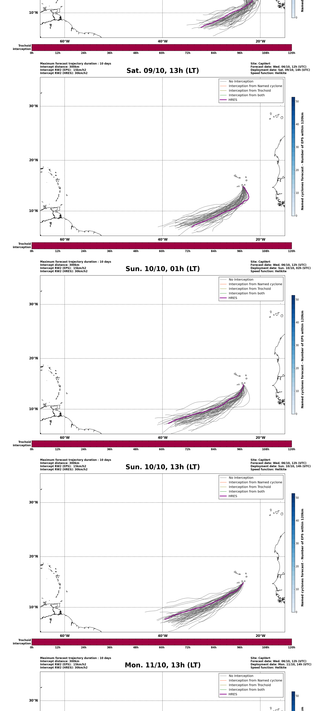

Analysis
Synoptic forecast (ARDU)
Data not available
Forecast date: Wed. 06/10, 12h (UTC)
Site: Cayirlez
Speed function: Holtslag
Wetness: 0.5 (15.5l/m2/h2)
Thu. 07/10, 01h
Fri. 08/10, 01h
Sat. 09/10, 01h
Sun. 10/10, 01h
Mon. 11/10, 01h
Deployment date (start)
Interrupt time (h)
Number of members
Measurement time (h)
TC Central Pressure at interrupt time (hPa)
Minimum TC pressure during measurement period (hPa)
Minimum of pressure within 300km at interrupt time (hPa)
Deepest minimum of pressure within 300km during measurement period
Integrated RWI2 (m/s)


Thu. 07/10, 01h (LT)
Maximum Drained trajectory duration: 10 days
Interrupt distance: 300km
Interrupt RWI (IRWI): 10km/s2
Interrupt RWI (IRWI): 20km/s2
Site: Cayirlez
Forecast date: Wed. 06/10, 12h (UTC)
Deployment date: Thu. 07/10, 01h (LT)
Speed function: Holtslag
No interruption
Interruption from Named cyclone
Interruption from Tracked
Interruption from both
IRWI
Analysis
ARW: TC observation
Tracked interruptions
Named Cyclone Tracks
Number of IFS ens. members


Thu. 07/10, 07h (LT)
Maximum Drained trajectory duration: 10 days
Interrupt distance: 300km
Interrupt RWI (IRWI): 10km/s2
Interrupt RWI (IRWI): 20km/s2
Site: Cayirlez
Forecast date: Wed. 06/10, 12h (UTC)
Deployment date: Thu. 07/10, 07h (LT)
Speed function: Holtslag
No interruption
Interruption from Named cyclone
Interruption from Tracked
Interruption from both
IRWI
Analysis
ARW: TC observation
Tracked interruptions
Named Cyclone Tracks
Number of IFS ens. members

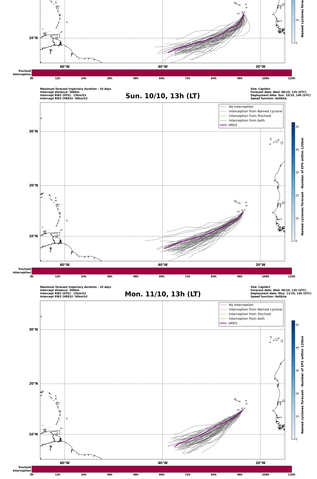

Thu. 07/10, 13h (LT)
Maximum Drained trajectory duration: 10 days
Interrupt distance: 300km
Interrupt RWI (IRWI): 10km/s2
Interrupt RWI (IRWI): 20km/s2
Site: Cayirlez
Forecast date: Wed. 06/10, 12h (UTC)
Deployment date: Thu. 07/10, 13h (LT)
Speed function: Holtslag
No interruption
Interruption from Named cyclone
Interruption from Tracked
Interruption from both
IRWI
Tracked interruptions
Named Cyclone Tracks
Number of IFS ens. members

Thu. 07/10, 19h (LT)
Maximum Drained trajectory duration: 10 days
Interrupt distance: 300km
Interrupt RWI (IRWI): 10km/s2
Interrupt RWI (IRWI): 20km/s2
Site: Cayirlez
Forecast date: Wed. 06/10, 12h (UTC)
Deployment date: Thu. 07/10, 19h (LT)
Speed function: Holtslag
No interruption
Interruption from Named cyclone
Interruption from Tracked
Interruption from both
IRWI
Tracked interruptions
Named Cyclone Tracks
Number of IFS ens. members

Fri. 08/10, 01h (LT)
Maximum Drained trajectory duration: 10 days
Interrupt distance: 300km
Interrupt RWI (IRWI): 10km/s2
Interrupt RWI (IRWI): 20km/s2
Site: Cayirlez
Forecast date: Wed. 06/10, 12h (UTC)
Deployment date: Fri. 08/10, 01h (LT)
Speed function: Holtslag
No interruption
Interruption from Named cyclone
Interruption from Tracked
Interruption from both
IRWI
Tracked interruptions
Named Cyclone Tracks
Number of IFS ens. members

Fri. 08/10, 07h (LT)
Maximum Drained trajectory duration: 10 days
Interrupt distance: 300km
Interrupt RWI (IRWI): 10km/s2
Interrupt RWI (IRWI): 20km/s2
Site: Cayirlez
Forecast date: Wed. 06/10, 12h (UTC)
Deployment date: Fri. 08/10, 07h (LT)
Speed function: Holtslag
No interruption
Interruption from Named cyclone
Interruption from Tracked
Interruption from both
IRWI
Tracked interruptions
Named Cyclone Tracks
Number of IFS ens. members

Fri. 08/10, 13h (LT)
Maximum Drained trajectory duration: 10 days
Interrupt distance: 300km
Interrupt RWI (IRWI): 10km/s2
Interrupt RWI (IRWI): 20km/s2
Site: Cayirlez
Forecast date: Wed. 06/10, 12h (UTC)
Deployment date: Fri. 08/10, 13h (LT)
Speed function: Holtslag
No interruption
Interruption from Named cyclone
Interruption from Tracked
Interruption from both
IRWI
Tracked interruptions
Named Cyclone Tracks
Number of IFS ens. members


Sat. 09/10, 01h (LT)
Maximum Drained trajectory duration: 10 days
Interrupt distance: 300km
Interrupt RWI (IRWI): 10km/s2
Interrupt RWI (IRWI): 20km/s2
Site: Cayirlez
Forecast date: Wed. 06/10, 12h (UTC)
Deployment date: Sat. 09/10, 01h (LT)
Speed function: Holtslag
No interruption
Interruption from Named cyclone
Interruption from Tracked
Interruption from both
IRWI
Tracked interruptions
Named Cyclone Tracks
Number of IFS ens. members

Sat. 09/10, 13h (LT)
Maximum Drained trajectory duration: 10 days
Interrupt distance: 300km
Interrupt RWI (IRWI): 10km/s2
Interrupt RWI (IRWI): 20km/s2
Site: Cayirlez
Forecast date: Wed. 06/10, 12h (UTC)
Deployment date: Sat. 09/10, 13h (LT)
Speed function: Holtslag
No interruption
Interruption from Named cyclone
Interruption from Tracked
Interruption from both
IRWI
Tracked interruptions
Named Cyclone Tracks
Number of IFS ens. members

Sun. 10/10, 01h (LT)
Maximum Drained trajectory duration: 10 days
Interrupt distance: 300km
Interrupt RWI (IRWI): 10km/s2
Interrupt RWI (IRWI): 20km/s2
Site: Cayirlez
Forecast date: Wed. 06/10, 12h (UTC)
Deployment date: Sun. 10/10, 01h (LT)
Speed function: Holtslag
No interruption
Interruption from Named cyclone
Interruption from Tracked
Interruption from both
IRWI
Tracked interruptions
Named Cyclone Tracks
Number of IFS ens. members

Sun. 10/10, 13h (LT)
Maximum Drained trajectory duration: 10 days
Interrupt distance: 300km
Interrupt RWI (IRWI): 10km/s2
Interrupt RWI (IRWI): 20km/s2
Site: Cayirlez
Forecast date: Wed. 06/10, 12h (UTC)
Deployment date: Sun. 10/10, 13h (LT)
Speed function: Holtslag
No interruption
Interruption from Named cyclone
Interruption from Tracked
Interruption from both
IRWI
Tracked interruptions
Named Cyclone Tracks
Number of IFS ens. members

Mon. 11/10, 13h (LT)
Maximum Drained trajectory duration: 10 days
Interrupt distance: 300km
Interrupt RWI (IRWI): 10km/s2
Interrupt RWI (IRWI): 20km/s2
Site: Cayirlez
Forecast date: Wed. 06/10, 12h (UTC)
Deployment date: Mon. 11/10, 13h (LT)
Speed function: Holtslag
No interruption
Interruption from Named cyclone
Interruption from Tracked
Interruption from both
IRWI
Tracked interruptions
Named Cyclone Tracks
Number of IFS ens. members

Thu. 07/10, 01h (LT)
Forecast date: Wed. 06/10, 12h (UTC)
Deployment date: Thu. 07/10, 01h (LT)
Speed function: Holtslag
Distance to the coast (km)
Flight time (h)
Probability (%)
Landing within 24h (0)
Landing within 48h (0)
Landing within 72h (0)
Landing within 120h (0)
No landing within 120h (0)
EPS deployment position
HRES 9hr landing

Thu. 07/10, 07h (LT)
Forecast date: Wed. 06/10, 12h (UTC)
Deployment date: Thu. 07/10, 07h (LT)
Speed function: Holtslag
Distance to the coast (km)
Flight time (h)
Probability (%)
Landing within 24h (0)
Landing within 48h (0)
Landing within 72h (0)
Landing within 120h (0)
No landing within 120h (0)
EPS deployment position
HRES 9hr landing

Thu. 07/10, 13h (LT)
Forecast date: Wed. 06/10, 12h (UTC)
Deployment date: Thu. 07/10, 13h (LT)
Speed function: Holtslag
Distance to the coast (km)
Flight time (h)
Probability (%)
Landing within 24h (0)
Landing within 48h (0)
Landing within 72h (0)
Landing within 120h (0)
No landing within 120h (0)
EPS deployment position
HRES 9hr landing

Thu. 07/10, 19h (LT)
Forecast date: Wed. 06/10, 12h (UTC)
Deployment date: Thu. 07/10, 19h (LT)
Speed function: Holtslag
Distance to the coast (km)
Flight time (h)
Probability (%)
Landing within 24h (0)
Landing within 48h (0)
Landing within 72h (0)
Landing within 120h (0)
No landing within 120h (0)
EPS deployment position
HRES 9hr landing

Fri. 08/10, 01h (LT)
Forecast date: Wed. 06/10, 12h (UTC)
Deployment date: Fri. 08/10, 01h (LT)
Speed function: Holtslag
Distance to the coast (km)
Flight time (h)
Probability (%)
Landing within 24h (0)
Landing within 48h (0)
Landing within 72h (0)
Landing within 120h (0)
No landing within 120h (0)
EPS deployment position
HRES 9hr landing

Fri. 08/10, 07h (LT)
Forecast date: Wed. 06/10, 12h (UTC)
Deployment date: Fri. 08/10, 07h (LT)
Speed function: Holtslag
Distance to the coast (km)
Flight time (h)
Probability (%)
Landing within 24h (0)
Landing within 48h (0)
Landing within 72h (0)
Landing within 120h (0)
No landing within 120h (0)
EPS deployment position
HRES 9hr landing

Fri. 08/10, 13h (LT)
Forecast date: Wed. 06/10, 12h (UTC)
Deployment date: Fri. 08/10, 13h (LT)
Speed function: Holtslag
Distance to the coast (km)
Flight time (h)
Probability (%)
Landing within 24h (0)
Landing within 48h (0)
Landing within 72h (0)
Landing within 120h (0)
No landing within 120h (0)
EPS deployment position
HRES 9hr landing

Sat. 09/10, 01h (LT)
Forecast date: Wed. 06/10, 12h (UTC)
Deployment date: Sat. 09/10, 01h (LT)
Speed function: Holtslag
Distance to the coast (km)
Flight time (h)
Probability (%)
Landing within 24h (0)
Landing within 48h (0)
Landing within 72h (0)
Landing within 120h (0)
No landing within 120h (0)
EPS deployment position
HRES 9hr landing

Sat. 09/10, 13h (LT)
Forecast date: Wed. 06/10, 12h (UTC)
Deployment date: Sat. 09/10, 13h (LT)
Speed function: Holtslag
Distance to the coast (km)
Flight time (h)
Probability (%)
Landing within 24h (0)
Landing within 48h (0)
Landing within 72h (0)
Landing within 120h (0)
No landing within 120h (0)
EPS deployment position
HRES 9hr landing

Sun. 10/10, 01h (LT)
Forecast date: Wed. 06/10, 12h (UTC)
Deployment date: Sun. 10/10, 01h (LT)
Speed function: Holtslag
Distance to the coast (km)
Flight time (h)
Probability (%)
Landing within 24h (0)
Landing within 48h (0)
Landing within 72h (0)
Landing within 120h (0)
No landing within 120h (0)
EPS deployment position
HRES 9hr landing

Sun. 10/10, 13h (LT)
Forecast date: Wed. 06/10, 12h (UTC)
Deployment date: Sun. 10/10, 13h (LT)
Speed function: Holtslag
Distance to the coast (km)
Flight time (h)
Probability (%)
Landing within 24h (0)
Landing within 48h (0)
Landing within 72h (0)
Landing within 120h (0)
No landing within 120h (0)
EPS deployment position
HRES 9hr landing

Mon. 11/10, 13h (LT)
Forecast date: Wed. 06/10, 12h (UTC)
Deployment date: Mon. 11/10, 13h (LT)
Speed function: Holtslag
Distance to the coast (km)
Flight time (h)
Probability (%)
Landing within 24h (0)
Landing within 48h (0)
Landing within 72h (0)
Landing within 120h (0)
No landing within 120h (0)
EPS deployment position
HRES 9hr landing