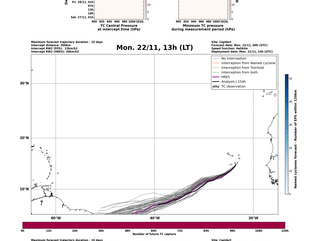
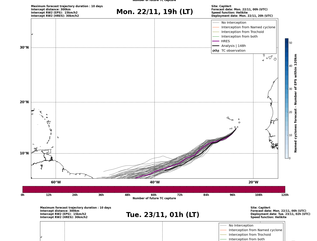
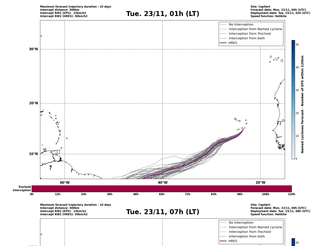
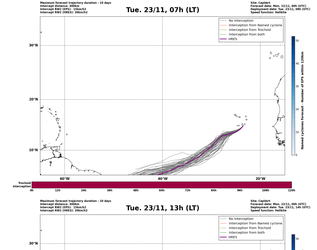
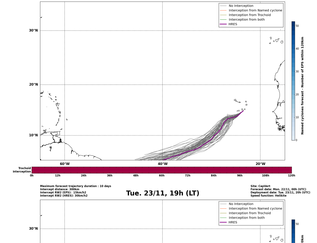

Analysis
Synoptic forecast (ARDU)
Data not available
Forecast date: Mon. 22/11, 00h (UTC)
Site: Cayman
Speed function: Holtslag
Measurement cycles (300km)
Mon. 22/11, 13h
Tue. 23/11, 01h
Tue. 23/11, 07h
Tue. 23/11, 13h
Tue. 23/11, 19h
Wed. 24/11, 01h
Wed. 24/11, 07h
Wed. 24/11, 13h
Thu. 25/11, 01h
Thu. 25/11, 07h
Thu. 25/11, 13h
Fri. 26/11, 01h
Fri. 26/11, 07h
Fri. 26/11, 13h
Sat. 27/11, 01h
Sat. 27/11, 07h
Sat. 27/11, 13h
Deterministic date (start)
Intercept Time (h)
Number of members
Measurement time (h)
TC Central Pressure at intercept time (hPa)
Minimum TC pressure during measurement period (hPa)
Minimum of pressure within 300km during measurement period
Deepest minimum of pressure within 300km during measurement period
Integrated RW2 (m/s)

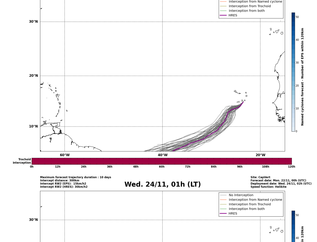

Mon. 22/11, 13h (LT)
Maximum forward trajectory duration : 10 days
Intercept distance: 300km
Intercept RW2 (PVU) : 10km/s2
Intercept RW2 (INBIS): 30km/s2
Site: Cayman
Forecast date: Mon. 22/11, 00h (UTC)
Speed function: Holtslag
Deployment date: Mon. 22/11, 13h (UTC)
No interception
Interception from Named cyclone
Interception from Tracheid
Interception from both
ARES
Analysis (-144h
TC observation
Number of cyclone tracks
Tracheid interception
Number of TC capture
Number of TC capture (-144h)

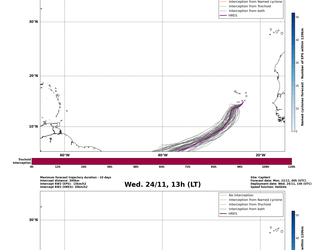

Mon. 22/11, 19h (LT)
Maximum forward trajectory duration : 10 days
Intercept distance: 300km
Intercept RW2 (PVU) : 10km/s2
Intercept RW2 (INBIS): 30km/s2
Site: Cayman
Forecast date: Mon. 22/11, 00h (UTC)
Speed function: Holtslag
Deployment date: Mon. 22/11, 19h (UTC)
No interception
Interception from Named cyclone
Interception from Tracheid
Interception from both
ARES
Analysis (-168h
TC observation
Number of cyclone tracks
Tracheid interception
Number of TC capture
Number of TC capture (-168h)

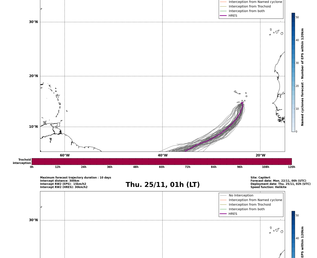

Tue. 23/11, 01h (LT)
Maximum forward trajectory duration : 10 days
Intercept distance: 300km
Intercept RW2 (PVU) : 10km/s2
Intercept RW2 (INBIS): 30km/s2
Site: Cayman
Forecast date: Mon. 22/11, 00h (UTC)
Speed function: Holtslag
Deployment date: Tue. 23/11, 01h (UTC)
No interception
Interception from Named cyclone
Interception from Tracheid
Interception from both
ARES
Number of cyclone tracks
Tracheid interception
Number of TC capture
Number of TC capture (-192h)

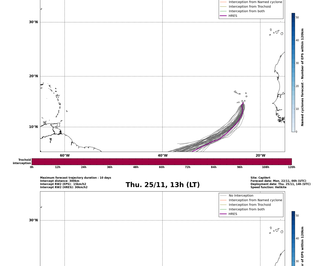

Tue. 23/11, 07h (LT)
Maximum forward trajectory duration : 10 days
Intercept distance: 300km
Intercept RW2 (PVU) : 10km/s2
Intercept RW2 (INBIS): 30km/s2
Site: Cayman
Forecast date: Mon. 22/11, 00h (UTC)
Speed function: Holtslag
Deployment date: Tue. 23/11, 07h (UTC)
No interception
Interception from Named cyclone
Interception from Tracheid
Interception from both
ARES
Number of cyclone tracks
Tracheid interception
Number of TC capture
Number of TC capture (-216h)

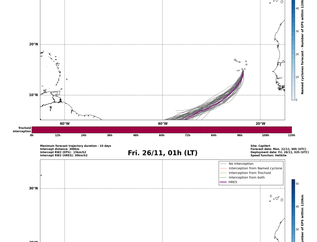

Tue. 23/11, 13h (LT)
Maximum forward trajectory duration : 10 days
Intercept distance: 300km
Intercept RW2 (PVU) : 10km/s2
Intercept RW2 (INBIS): 30km/s2
Site: Cayman
Forecast date: Mon. 22/11, 00h (UTC)
Speed function: Holtslag
Deployment date: Tue. 23/11, 13h (UTC)
No interception
Interception from Named cyclone
Interception from Tracheid
Interception from both
ARES
Number of cyclone tracks
Tracheid interception
Number of TC capture
Number of TC capture (-240h)

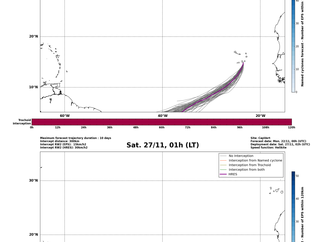

Tue. 23/11, 19h (LT)
Maximum forward trajectory duration : 10 days
Intercept distance: 300km
Intercept RW2 (PVU) : 10km/s2
Intercept RW2 (INBIS): 30km/s2
Site: Cayman
Forecast date: Mon. 22/11, 00h (UTC)
Speed function: Holtslag
Deployment date: Tue. 23/11, 19h (UTC)
No interception
Interception from Named cyclone
Interception from Tracheid
Interception from both
ARES
Number of cyclone tracks
Tracheid interception
Number of TC capture
Number of TC capture (-264h)



Wed. 24/11, 01h (LT)
Maximum forward trajectory duration : 10 days
Intercept distance: 300km
Intercept RW2 (PVU) : 10km/s2
Intercept RW2 (INBIS): 30km/s2
Site: Cayman
Forecast date: Mon. 22/11, 00h (UTC)
Speed function: Holtslag
Deployment date: Wed. 24/11, 01h (UTC)
No interception
Interception from Named cyclone
Interception from Tracheid
Interception from both
ARES
Number of cyclone tracks
Tracheid interception
Number of TC capture
Number of TC capture (-288h)



Wed. 24/11, 13h (LT)
Maximum forward trajectory duration : 10 days
Intercept distance: 300km
Intercept RW2 (PVU) : 10km/s2
Intercept RW2 (INBIS): 30km/s2
Site: Cayman
Forecast date: Mon. 22/11, 00h (UTC)
Speed function: Holtslag
Deployment date: Wed. 24/11, 13h (UTC)
No interception
Interception from Named cyclone
Interception from Tracheid
Interception from both
ARES
Number of cyclone tracks
Tracheid interception
Number of TC capture
Number of TC capture (-312h)



Thu. 25/11, 01h (LT)
Maximum forward trajectory duration : 10 days
Intercept distance: 300km
Intercept RW2 (PVU) : 10km/s2
Intercept RW2 (INBIS): 30km/s2
Site: Cayman
Forecast date: Mon. 22/11, 00h (UTC)
Speed function: Holtslag
Deployment date: Thu. 25/11, 01h (UTC)
No interception
Interception from Named cyclone
Interception from Tracheid
Interception from both
ARES
Number of cyclone tracks
Tracheid interception
Number of TC capture
Number of TC capture (-336h)

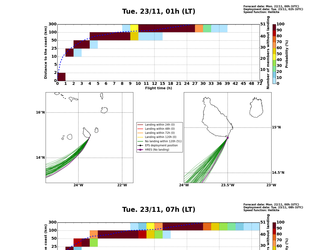

Thu. 25/11, 13h (LT)
Maximum forward trajectory duration : 10 days
Intercept distance: 300km
Intercept RW2 (PVU) : 10km/s2
Intercept RW2 (INBIS): 30km/s2
Site: Cayman
Forecast date: Mon. 22/11, 00h (UTC)
Speed function: Holtslag
Deployment date: Thu. 25/11, 13h (UTC)
No interception
Interception from Named cyclone
Interception from Tracheid
Interception from both
ARES
Number of cyclone tracks
Tracheid interception
Number of TC capture
Number of TC capture (-360h)

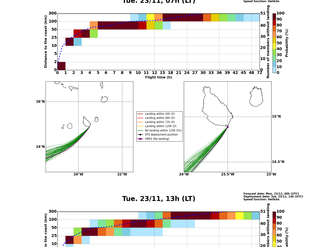

Fri. 26/11, 01h (LT)
Maximum forward trajectory duration : 10 days
Intercept distance: 300km
Intercept RW2 (PVU) : 10km/s2
Intercept RW2 (INBIS): 30km/s2
Site: Cayman
Forecast date: Mon. 22/11, 00h (UTC)
Speed function: Holtslag
Deployment date: Fri. 26/11, 01h (UTC)
No interception
Interception from Named cyclone
Interception from Tracheid
Interception from both
ARES
Number of cyclone tracks
Tracheid interception
Number of TC capture
Number of TC capture (-384h)

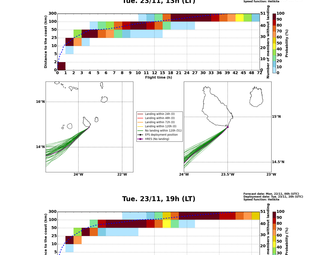

Sat. 27/11, 01h (LT)
Maximum forward trajectory duration : 10 days
Intercept distance: 300km
Intercept RW2 (PVU) : 10km/s2
Intercept RW2 (INBIS): 30km/s2
Site: Cayman
Forecast date: Mon. 22/11, 00h (UTC)
Speed function: Holtslag
Deployment date: Sat. 27/11, 01h (UTC)
No interception
Interception from Named cyclone
Interception from Tracheid
Interception from both
ARES
Number of cyclone tracks
Tracheid interception
Number of TC capture
Number of TC capture (-408h)

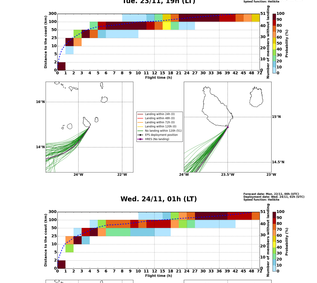

Mon. 22/11, 13h (LT)
Forecast date: Mon. 22/11, 00h (UTC)
Speed function: Holtslag
Deployment date: Mon. 22/11, 13h (UTC)
Distance to the coast (km)
Flight time (h)
Probability (%)
Landing within 24h (0)
Landing within 48h (0)
Landing within 72h (0)
Landing within 120h (0)
No landing within 120h (51)
EPS deployment portion
ARES file landing!

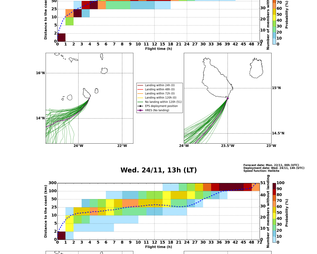

Mon. 22/11, 19h (LT)
Forecast date: Mon. 22/11, 00h (UTC)
Speed function: Holtslag
Deployment date: Mon. 22/11, 19h (UTC)
Distance to the coast (km)
Flight time (h)
Probability (%)
Landing within 24h (0)
Landing within 48h (0)
Landing within 72h (0)
Landing within 120h (0)
No landing within 120h (51)
EPS deployment portion
ARES file landing!



Tue. 23/11, 01h (LT)
Forecast date: Mon. 22/11, 00h (UTC)
Speed function: Holtslag
Deployment date: Tue. 23/11, 01h (UTC)
Distance to the coast (km)
Flight time (h)
Probability (%)
Landing within 24h (0)
Landing within 48h (0)
Landing within 72h (0)
Landing within 120h (0)
No landing within 120h (51)
EPS deployment portion
ARES file landing!



Tue. 23/11, 07h (LT)
Forecast date: Mon. 22/11, 00h (UTC)
Speed function: Holtslag
Deployment date: Tue. 23/11, 07h (UTC)
Distance to the coast (km)
Flight time (h)
Probability (%)
Landing within 24h (0)
Landing within 48h (0)
Landing within 72h (0)
Landing within 120h (0)
No landing within 120h (51)
EPS deployment portion
ARES file landing!

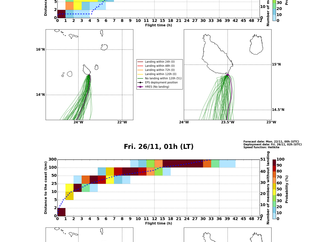

Tue. 23/11, 13h (LT)
Forecast date: Mon. 22/11, 00h (UTC)
Speed function: Holtslag
Deployment date: Tue. 23/11, 13h (UTC)
Distance to the coast (km)
Flight time (h)
Probability (%)
Landing within 24h (0)
Landing within 48h (0)
Landing within 72h (0)
Landing within 120h (0)
No landing within 120h (51)
EPS deployment portion
ARES file landing!

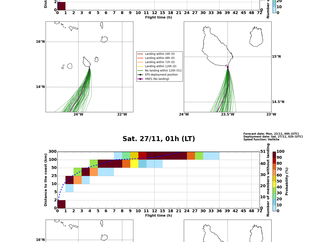

Tue. 23/11, 19h (LT)
Forecast date: Mon. 22/11, 00h (UTC)
Speed function: Holtslag
Deployment date: Tue. 23/11, 19h (UTC)
Distance to the coast (km)
Flight time (h)
Probability (%)
Landing within 24h (0)
Landing within 48h (0)
Landing within 72h (0)
Landing within 120h (0)
No landing within 120h (51)
EPS deployment portion
ARES file landing!



Wed. 24/11, 01h (LT)
Forecast date: Mon. 22/11, 00h (UTC)
Speed function: Holtslag
Deployment date: Wed. 24/11, 01h (UTC)
Distance to the coast (km)
Flight time (h)
Probability (%)
Landing within 24h (0)
Landing within 48h (0)
Landing within 72h (0)
Landing within 120h (0)
No landing within 120h (51)
EPS deployment portion
ARES file landing!


Wed. 24/11, 13h (LT)
Forecast date: Mon. 22/11, 00h (UTC)
Speed function: Holtslag
Deployment date: Wed. 24/11, 13h (UTC)
Distance to the coast (km)
Flight time (h)
Probability (%)
Landing within 24h (0)
Landing within 48h (0)
Landing within 72h (0)
Landing within 120h (0)
No landing within 120h (51)
EPS deployment portion
ARES file landing!


Thu. 25/11, 01h (LT)
Forecast date: Mon. 22/11, 00h (UTC)
Speed function: Holtslag
Deployment date: Thu. 25/11, 01h (UTC)
Distance to the coast (km)
Flight time (h)
Probability (%)
Landing within 24h (0)
Landing within 48h (0)
Landing within 72h (0)
Landing within 120h (0)
No landing within 120h (51)
EPS deployment portion
ARES file landing!


Thu. 25/11, 13h (LT)
Forecast date: Mon. 22/11, 00h (UTC)
Speed function: Holtslag
Deployment date: Thu. 25/11, 13h (UTC)
Distance to the coast (km)
Flight time (h)
Probability (%)
Landing within 24h (0)
Landing within 48h (0)
Landing within 72h (0)
Landing within 120h (0)
No landing within 120h (51)
EPS deployment portion
ARES file landing!


Fri. 26/11, 01h (LT)
Forecast date: Mon. 22/11, 00h (UTC)
Speed function: Holtslag
Deployment date: Fri. 26/11, 01h (UTC)
Distance to the coast (km)
Flight time (h)
Probability (%)
Landing within 24h (0)
Landing within 48h (0)
Landing within 72h (0)
Landing within 120h (0)
No landing within 120h (51)
EPS deployment portion
ARES file landing!


Sat. 27/11, 01h (LT)
Forecast date: Mon. 22/11, 00h (UTC)
Speed function: Holtslag
Deployment date: Sat. 27/11, 01h (UTC)
Distance to the coast (km)
Flight time (h)
Probability (%)
Landing within 24h (0)
Landing within 48h (0)
Landing within 72h (0)
Landing within 120h (0)
No landing within 120h (51)
EPS deployment portion
ARES file landing!