
Analysis
Synoptic forecast (48hr)
Data not available
Forecast date: Wed. 08/12, 12h (UTC)
Site: Capitol
Speed function: Theorical Holthe
Deployment date: Thu. 09/12, 01h (LT)
Thu. 09/12, 01h
Fri. 10/12, 01h
Sat. 11/12, 01h
Sun. 12/12, 01h
Mon. 13/12, 01h
Deployment date (local)
Intercept time (h)
Number of simulations
Measurement time (h)
TC Central Pressure at Intercept time (hPa)
Minimum TC pressure during measurement period (hPa)
Minimum of pressure within 300km during measurement period
Deepest minimum of pressure within 300km during measurement period
Integrated RW2 (m/s)


Maximum forward trajectory duration : 10 days
Intercept distance: 300km
Intercept RW1 (ERA) : 10m/s
Intercept RW2 (NRO) : 30m/s
Site: Capitol
Forecast date: Wed. 08/12, 12h (UTC)
Speed function: Theorical Holthe
Deployment date: Thu. 09/12, 01h (LT)
No interception
Interception from Named cyclone
Interception from Tracked
Interception from both
HRES
Number of flying before within a TC as a function of Flight time
Thu. 09/12, 01h (LT)



Maximum forward trajectory duration : 10 days
Intercept distance: 300km
Intercept RW1 (ERA) : 10m/s
Intercept RW2 (NRO) : 30m/s
Site: Capitol
Forecast date: Wed. 08/12, 12h (UTC)
Speed function: Theorical Holthe
Deployment date: Thu. 09/12, 07h (LT)
No interception
Interception from Named cyclone
Interception from Tracked
Interception from both
HRES
Number of flying before within a TC as a function of Flight time
Thu. 09/12, 07h (LT)


Maximum forward trajectory duration : 10 days
Intercept distance: 300km
Intercept RW1 (ERA) : 10m/s
Intercept RW2 (NRO) : 30m/s
Site: Capitol
Forecast date: Wed. 08/12, 12h (UTC)
Speed function: Theorical Holthe
Deployment date: Thu. 09/12, 13h (LT)
No interception
Interception from Named cyclone
Interception from Tracked
Interception from both
HRES
Number of flying before within a TC as a function of Flight time
Thu. 09/12, 13h (LT)



Maximum forward trajectory duration : 10 days
Intercept distance: 300km
Intercept RW1 (ERA) : 10m/s
Intercept RW2 (NRO) : 30m/s
Site: Capitol
Forecast date: Wed. 08/12, 12h (UTC)
Speed function: Theorical Holthe
Deployment date: Thu. 09/12, 19h (LT)
No interception
Interception from Named cyclone
Interception from Tracked
Interception from both
HRES
Number of flying before within a TC as a function of Flight time
Thu. 09/12, 19h (LT)


Maximum forward trajectory duration : 10 days
Intercept distance: 300km
Intercept RW1 (ERA) : 10m/s
Intercept RW2 (NRO) : 30m/s
Site: Capitol
Forecast date: Wed. 08/12, 12h (UTC)
Speed function: Theorical Holthe
Deployment date: Fri. 10/12, 01h (LT)
No interception
Interception from Named cyclone
Interception from Tracked
Interception from both
HRES
Number of flying before within a TC as a function of Flight time
Fri. 10/12, 01h (LT)



Maximum forward trajectory duration : 10 days
Intercept distance: 300km
Intercept RW1 (ERA) : 10m/s
Intercept RW2 (NRO) : 30m/s
Site: Capitol
Forecast date: Wed. 08/12, 12h (UTC)
Speed function: Theorical Holthe
Deployment date: Fri. 10/12, 07h (LT)
No interception
Interception from Named cyclone
Interception from Tracked
Interception from both
HRES
Number of flying before within a TC as a function of Flight time
Fri. 10/12, 07h (LT)



Maximum forward trajectory duration : 10 days
Intercept distance: 300km
Intercept RW1 (ERA) : 10m/s
Intercept RW2 (NRO) : 30m/s
Site: Capitol
Forecast date: Wed. 08/12, 12h (UTC)
Speed function: Theorical Holthe
Deployment date: Fri. 10/12, 13h (LT)
No interception
Interception from Named cyclone
Interception from Tracked
Interception from both
HRES
Number of flying before within a TC as a function of Flight time
Fri. 10/12, 13h (LT)



Maximum forward trajectory duration : 10 days
Intercept distance: 300km
Intercept RW1 (ERA) : 10m/s
Intercept RW2 (NRO) : 30m/s
Site: Capitol
Forecast date: Wed. 08/12, 12h (UTC)
Speed function: Theorical Holthe
Deployment date: Sat. 11/12, 01h (LT)
No interception
Interception from Named cyclone
Interception from Tracked
Interception from both
HRES
Number of flying before within a TC as a function of Flight time
Sat. 11/12, 01h (LT)



Maximum forward trajectory duration : 10 days
Intercept distance: 300km
Intercept RW1 (ERA) : 10m/s
Intercept RW2 (NRO) : 30m/s
Site: Capitol
Forecast date: Wed. 08/12, 12h (UTC)
Speed function: Theorical Holthe
Deployment date: Sat. 11/12, 13h (LT)
No interception
Interception from Named cyclone
Interception from Tracked
Interception from both
HRES
Number of flying before within a TC as a function of Flight time
Sat. 11/12, 13h (LT)



Maximum forward trajectory duration : 10 days
Intercept distance: 300km
Intercept RW1 (ERA) : 10m/s
Intercept RW2 (NRO) : 30m/s
Site: Capitol
Forecast date: Wed. 08/12, 12h (UTC)
Speed function: Theorical Holthe
Deployment date: Sun. 12/12, 01h (LT)
No interception
Interception from Named cyclone
Interception from Tracked
Interception from both
HRES
Number of flying before within a TC as a function of Flight time
Sun. 12/12, 01h (LT)



Maximum forward trajectory duration : 10 days
Intercept distance: 300km
Intercept RW1 (ERA) : 10m/s
Intercept RW2 (NRO) : 30m/s
Site: Capitol
Forecast date: Wed. 08/12, 12h (UTC)
Speed function: Theorical Holthe
Deployment date: Sun. 12/12, 13h (LT)
No interception
Interception from Named cyclone
Interception from Tracked
Interception from both
HRES
Number of flying before within a TC as a function of Flight time
Sun. 12/12, 13h (LT)

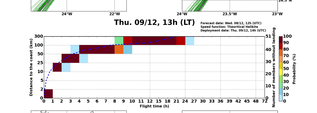

Maximum forward trajectory duration : 10 days
Intercept distance: 300km
Intercept RW1 (ERA) : 10m/s
Intercept RW2 (NRO) : 30m/s
Site: Capitol
Forecast date: Wed. 08/12, 12h (UTC)
Speed function: Theorical Holthe
Deployment date: Mon. 13/12, 01h (LT)
No interception
Interception from Named cyclone
Interception from Tracked
Interception from both
HRES
Number of flying before within a TC as a function of Flight time
Mon. 13/12, 01h (LT)



Maximum forward trajectory duration : 10 days
Intercept distance: 300km
Intercept RW1 (ERA) : 10m/s
Intercept RW2 (NRO) : 30m/s
Site: Capitol
Forecast date: Wed. 08/12, 12h (UTC)
Speed function: Theorical Holthe
Deployment date: Mon. 13/12, 13h (LT)
No interception
Interception from Named cyclone
Interception from Tracked
Interception from both
HRES
Number of flying before within a TC as a function of Flight time
Mon. 13/12, 13h (LT)



Analysis
Synoptic forecast (48hr)
Data not available
Forecast date: Wed. 08/12, 12h (UTC)
Site: Capitol
Speed function: Theorical Holthe
Deployment date: Thu. 09/12, 01h (LT)
Thu. 09/12, 01h
Fri. 10/12, 01h
Sat. 11/12, 01h
Sun. 12/12, 01h
Mon. 13/12, 01h
Deployment date (local)
Intercept time (h)
Number of simulations
Measurement time (h)
Minimum of pressure within 300km during measurement period
Deepest minimum of pressure within 300km during measurement period
Integrated RW2 (m/s)



Thu. 09/12, 01h (LT)
Forecast date: Wed. 08/12, 12h (UTC)
Speed function: Theorical Holthe
Deployment date: Thu. 09/12, 01h (LT)
Distance to the coast (km)
Flight time (h)
Landing within 24R-5D
Landing within 48R-3D
Landing within 72R-3D
No landing within 72R-3D
PPS deployment position
HRES file landing!



Thu. 09/12, 07h (LT)
Forecast date: Wed. 08/12, 12h (UTC)
Speed function: Theorical Holthe
Deployment date: Thu. 09/12, 07h (LT)
Distance to the coast (km)
Flight time (h)
Landing within 24R-5D
Landing within 48R-3D
Landing within 72R-3D
No landing within 72R-3D
PPS deployment position
HRES file landing!


Thu. 09/12, 13h (LT)
Forecast date: Wed. 08/12, 12h (UTC)
Speed function: Theorical Holthe
Deployment date: Thu. 09/12, 13h (LT)
Distance to the coast (km)
Flight time (h)
Landing within 24R-5D
Landing within 48R-3D
Landing within 72R-3D
No landing within 72R-3D
PPS deployment position
HRES file landing!


Thu. 09/12, 19h (LT)
Forecast date: Wed. 08/12, 12h (UTC)
Speed function: Theorical Holthe
Deployment date: Thu. 09/12, 19h (LT)
Distance to the coast (km)
Flight time (h)
Landing within 24R-5D
Landing within 48R-3D
Landing within 72R-3D
No landing within 72R-3D
PPS deployment position
HRES file landing!



Fri. 10/12, 01h (LT)
Forecast date: Wed. 08/12, 12h (UTC)
Speed function: Theorical Holthe
Deployment date: Fri. 10/12, 01h (LT)
Distance to the coast (km)
Flight time (h)
Landing within 24R-5D
Landing within 48R-3D
Landing within 72R-3D
No landing within 72R-3D
PPS deployment position
HRES file landing!



Fri. 10/12, 07h (LT)
Forecast date: Wed. 08/12, 12h (UTC)
Speed function: Theorical Holthe
Deployment date: Fri. 10/12, 07h (LT)
Distance to the coast (km)
Flight time (h)
Landing within 24R-5D
Landing within 48R-3D
Landing within 72R-3D
No landing within 72R-3D
PPS deployment position
HRES file landing!



Fri. 10/12, 13h (LT)
Forecast date: Wed. 08/12, 12h (UTC)
Speed function: Theorical Holthe
Deployment date: Fri. 10/12, 13h (LT)
Distance to the coast (km)
Flight time (h)
Landing within 24R-5D
Landing within 48R-3D
Landing within 72R-3D
No landing within 72R-3D
PPS deployment position
HRES file landing!



Sat. 11/12, 01h (LT)
Forecast date: Wed. 08/12, 12h (UTC)
Speed function: Theorical Holthe
Deployment date: Sat. 11/12, 01h (LT)
Distance to the coast (km)
Flight time (h)
Landing within 24R-5D
Landing within 48R-3D
Landing within 72R-3D
No landing within 72R-3D
PPS deployment position
HRES file landing!


Sat. 11/12, 13h (LT)
Forecast date: Wed. 08/12, 12h (UTC)
Speed function: Theorical Holthe
Deployment date: Sat. 11/12, 13h (LT)
Distance to the coast (km)
Flight time (h)
Landing within 24R-5D
Landing within 48R-3D
Landing within 72R-3D
No landing within 72R-3D
PPS deployment position
HRES file landing!


Sun. 12/12, 01h (LT)
Forecast date: Wed. 08/12, 12h (UTC)
Speed function: Theorical Holthe
Deployment date: Sun. 12/12, 01h (LT)
Distance to the coast (km)
Flight time (h)
Landing within 24R-5D
Landing within 48R-3D
Landing within 72R-3D
No landing within 72R-3D
PPS deployment position
HRES file landing!


Sun. 12/12, 13h (LT)
Forecast date: Wed. 08/12, 12h (UTC)
Speed function: Theorical Holthe
Deployment date: Sun. 12/12, 13h (LT)
Distance to the coast (km)
Flight time (h)
Landing within 24R-5D
Landing within 48R-3D
Landing within 72R-3D
No landing within 72R-3D
PPS deployment position
HRES file landing!


Mon. 13/12, 01h (LT)
Forecast date: Wed. 08/12, 12h (UTC)
Speed function: Theorical Holthe
Deployment date: Mon. 13/12, 01h (LT)
Distance to the coast (km)
Flight time (h)
Landing within 24R-5D
Landing within 48R-3D
Landing within 72R-3D
No landing within 72R-3D
PPS deployment position
HRES file landing!


Mon. 13/12, 13h (LT)
Forecast date: Wed. 08/12, 12h (UTC)
Speed function: Theorical Holthe
Deployment date: Mon. 13/12, 13h (LT)
Distance to the coast (km)
Flight time (h)
Landing within 24R-5D
Landing within 48R-3D
Landing within 72R-3D
No landing within 72R-3D
PPS deployment position
HRES file landing!