☐ Analysis
○ Deterministic forecast (HRES)
▨ Data not available

Forecast date: Sat. 22/01, 00h (UTC)

Site: CapVert
Speed function: Theorical Helikite
Method: Named cyclones (300km)

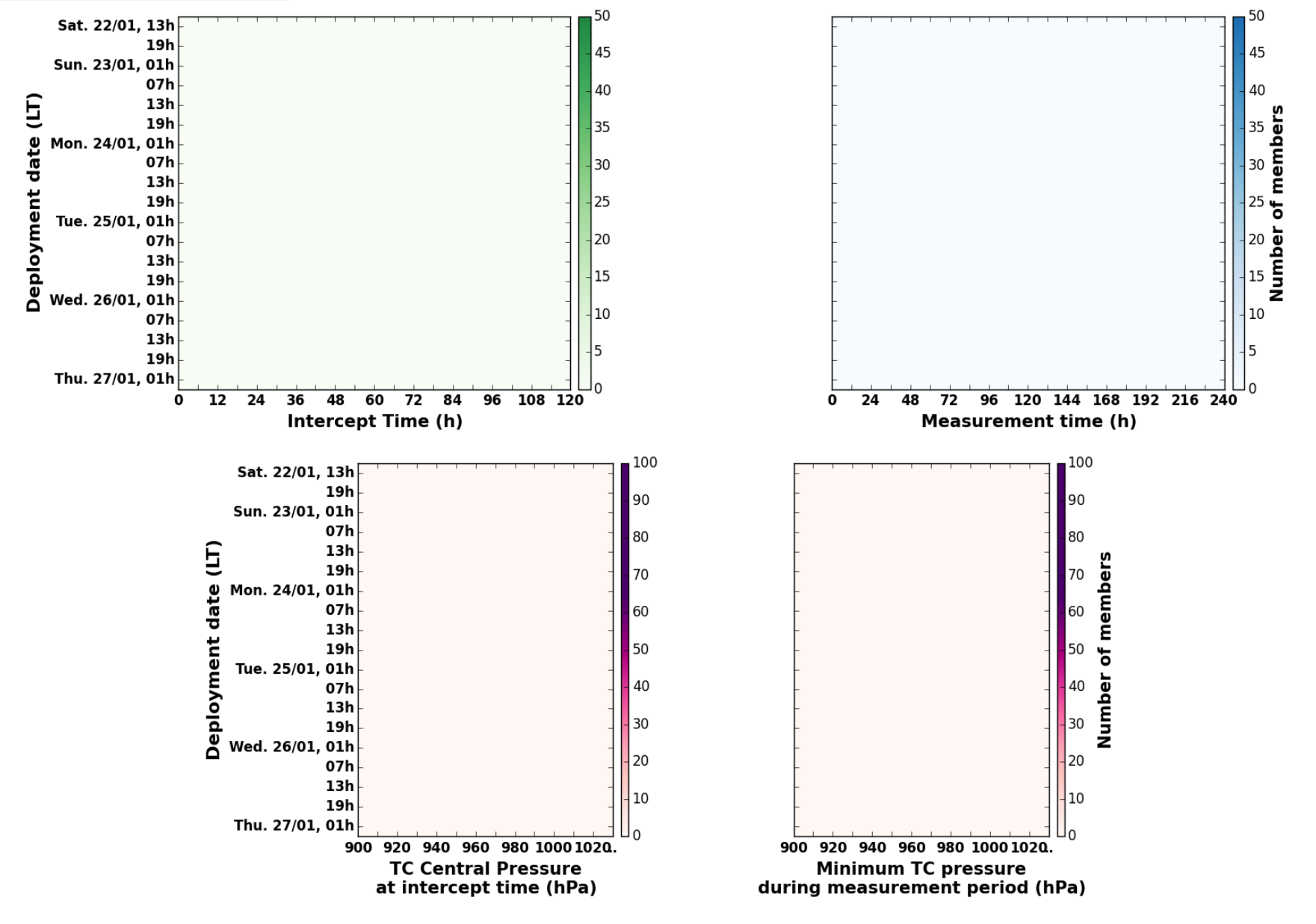

Maximum forecast trajectory duration : 10 days
Intercept distance: 300km
Intercept RW2 (EPS): 15km/h2
Intercept RW2 (HRES): 30km/h2

Sat. 22/01, 13h (LT)

Site: CapVert
Forecast date: Sat. 22/01, 00h (UTC)
Speed function: Theoritical Helikite
Deployment date: Sat. 22/01, 14h (UTC)

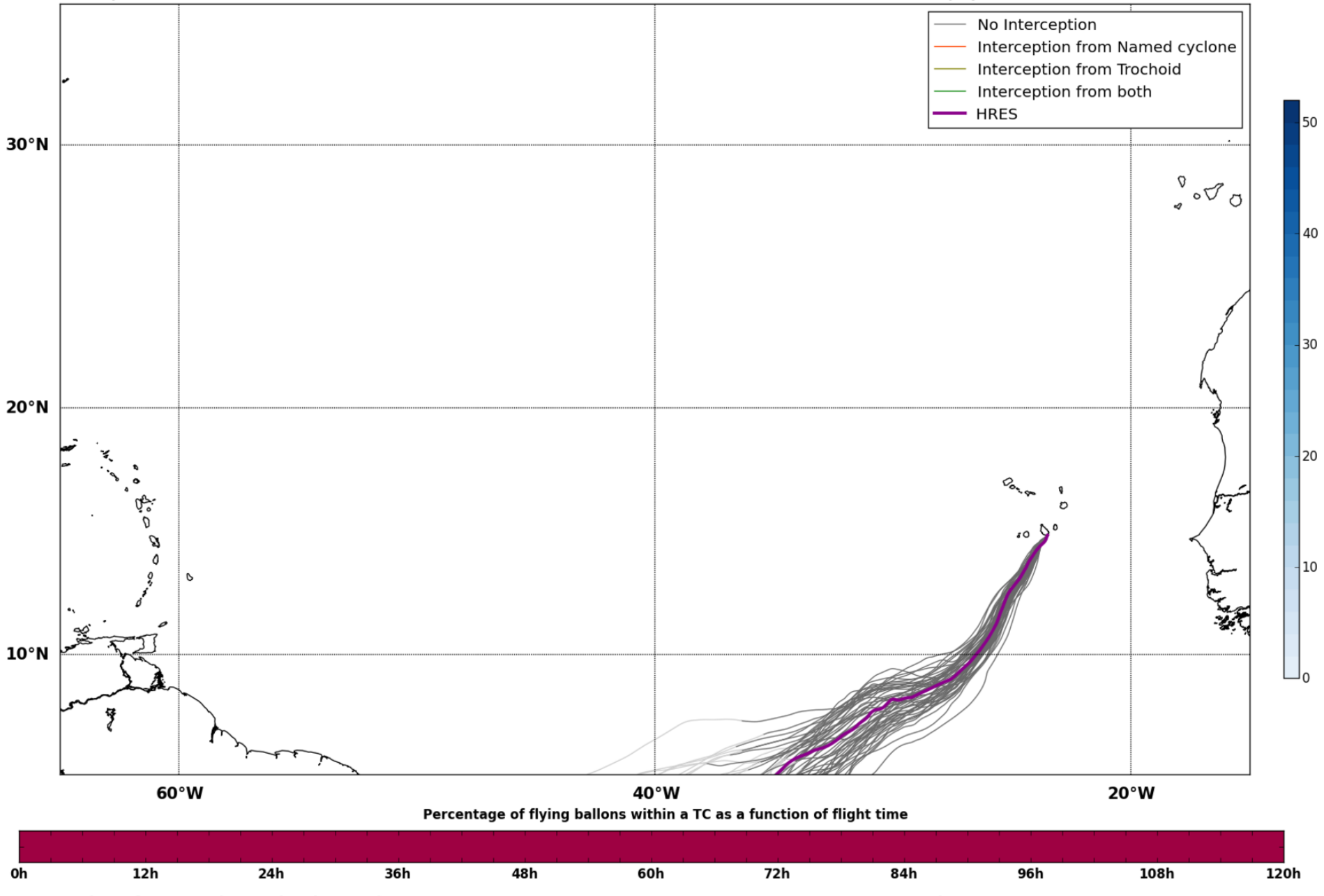
No Interception
Interception from Named cyclone
Interception from Trochoid
Interception from both
HRES
30°N
20°N
10°N
60°W
40°W
20°W
Named cyclones forecast - Number of EPS within 120km
0 10 20 30 40 50
Percentage of flying ballons within a TC as a function of flight time
0h 12h 24h 36h 48h 60h 72h 84h 96h 108h 120h

Maximum forecast trajectory duration : 10 days
Intercept distance: 300km
Intercept RW2 (EPS): 15km/h2
Intercept RW2 (HRES): 30km/h2

Sat. 22/01, 19h (LT)

Site: CapVert
Forecast date: Sat. 22/01, 00h (UTC)
Speed function: Theoritical Helikite
Deployment date: Sat. 22/01, 20h (UTC)

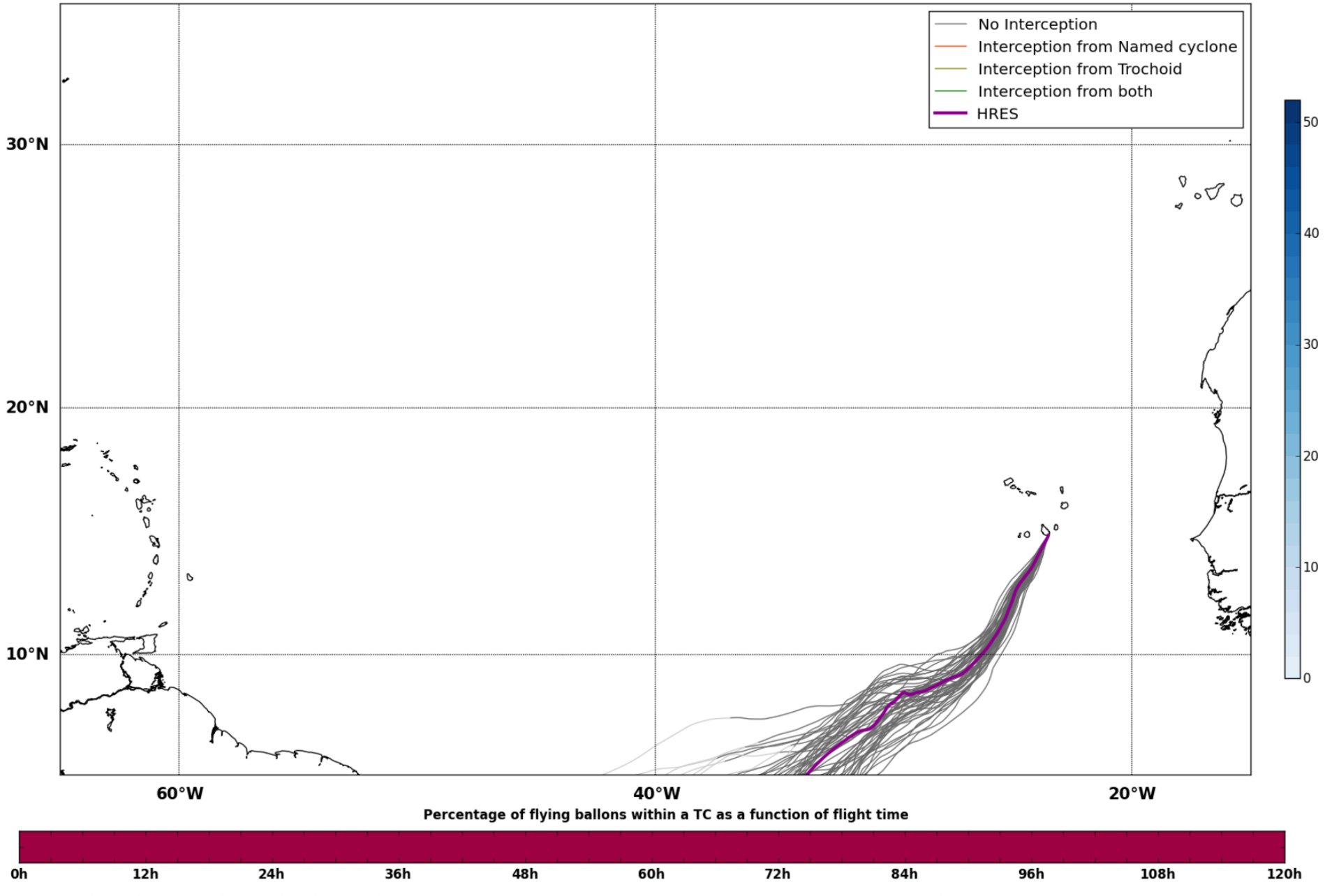
No Interception
Interception from Named cyclone
Interception from Trochoid
Interception from both
HRES
30°N
20°N
10°N
60°W
40°W
20°W
Named cyclones forecast - Number of EPS within 120km
0 10 20 30 40 50
Percentage of flying ballons within a TC as a function of flight time
0h 12h 24h 36h 48h 60h 72h 84h 96h 108h 120h

Maximum forecast trajectory duration : 10 days
Intercept distance: 300km
Intercept RW2 (EPS): 15km/h2
Intercept RW2 (HRES): 30km/h2

Sun. 23/01, 01h (LT)

Site: CapVert
Forecast date: Sat. 22/01, 00h (UTC)
Speed function: Theoritical Helikite
Deployment date: Sun. 23/01, 02h (UTC)

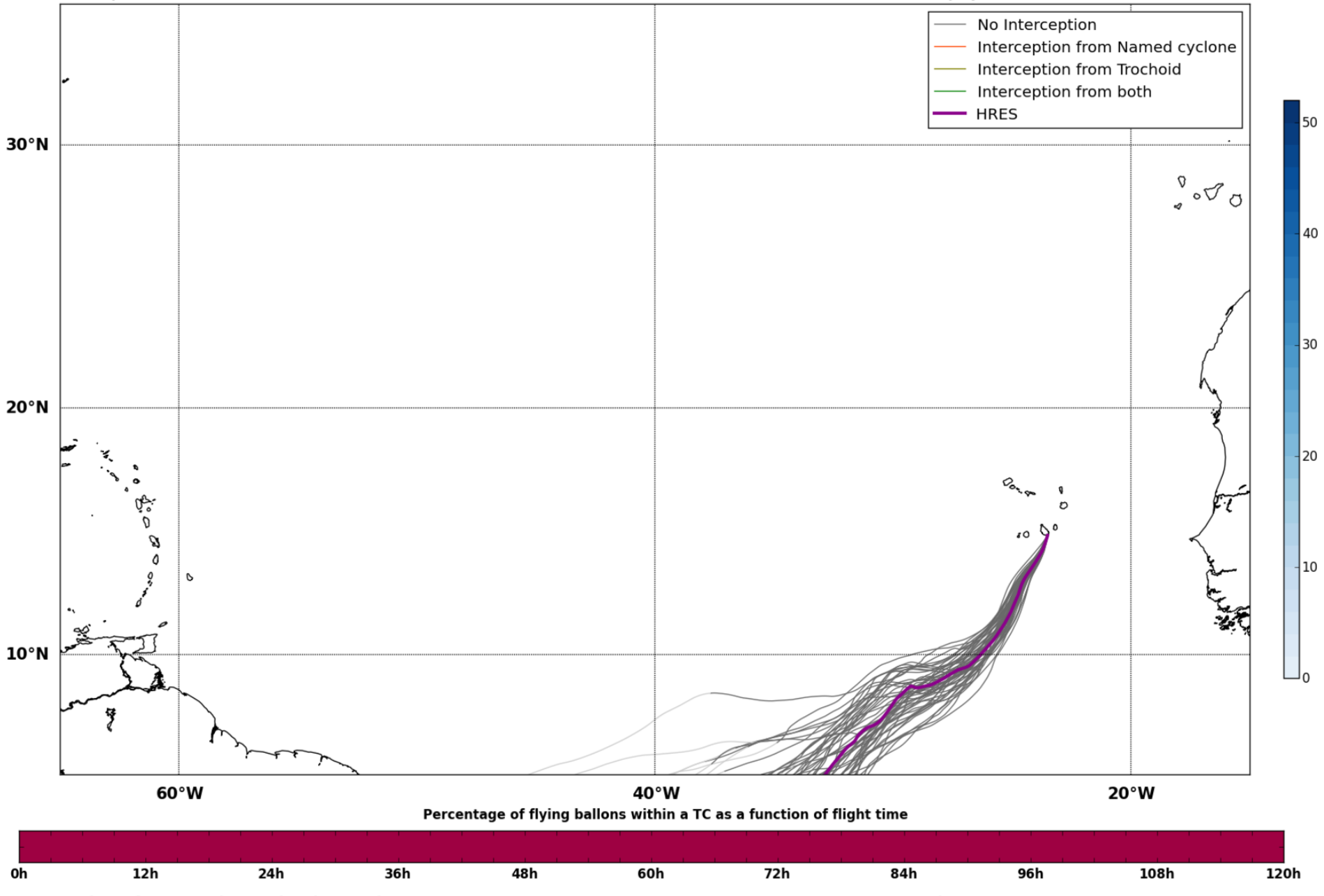
No Interception
Interception from Named cyclone
Interception from Trochoid
Interception from both
HRES
30°N
20°N
10°N
60°W
40°W
20°W
Named cyclones forecast - Number of EPS within 120km
0 10 20 30 40 50
Percentage of flying ballons within a TC as a function of flight time
0h 12h 24h 36h 48h 60h 72h 84h 96h 108h 120h

Maximum forecast trajectory duration : 10 days
Intercept distance: 300km
Intercept RW2 (EPS): 15km/h2
Intercept RW2 (HRES): 30km/h2

Sun. 23/01, 07h (LT)

Site: CapVert
Forecast date: Sat. 22/01, 00h (UTC)
Speed function: Theoritical Helikite
Deployment date: Sun. 23/01, 08h (UTC)

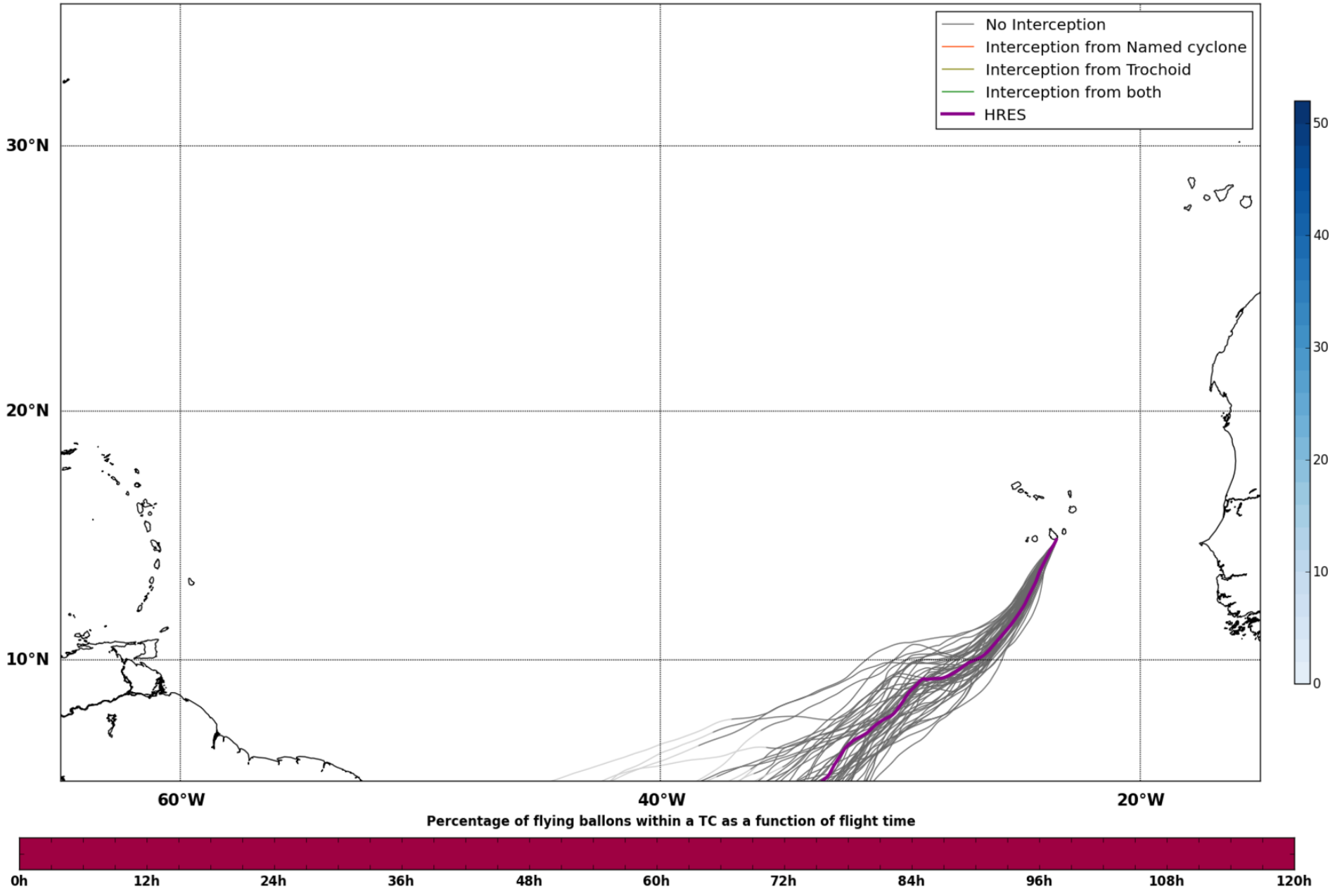
No Interception
Interception from Named cyclone
Interception from Trochoid
Interception from both
HRES
30°N
20°N
10°N
60°W
40°W
20°W
Named cyclones forecast - Number of EPS within 120km
0 10 20 30 40 50
Percentage of flying ballons within a TC as a function of flight time
0h 12h 24h 36h 48h 60h 72h 84h 96h 108h 120h

Maximum forecast trajectory duration : 10 days
Intercept distance: 300km
Intercept RW2 (EPS): 15km/h2
Intercept RW2 (HRES): 30km/h2

Sun. 23/01, 13h (LT)

Site: CapVert
Forecast date: Sat. 22/01, 00h (UTC)
Speed function: Theoritical Helikite
Deployment date: Sun. 23/01, 14h (UTC)

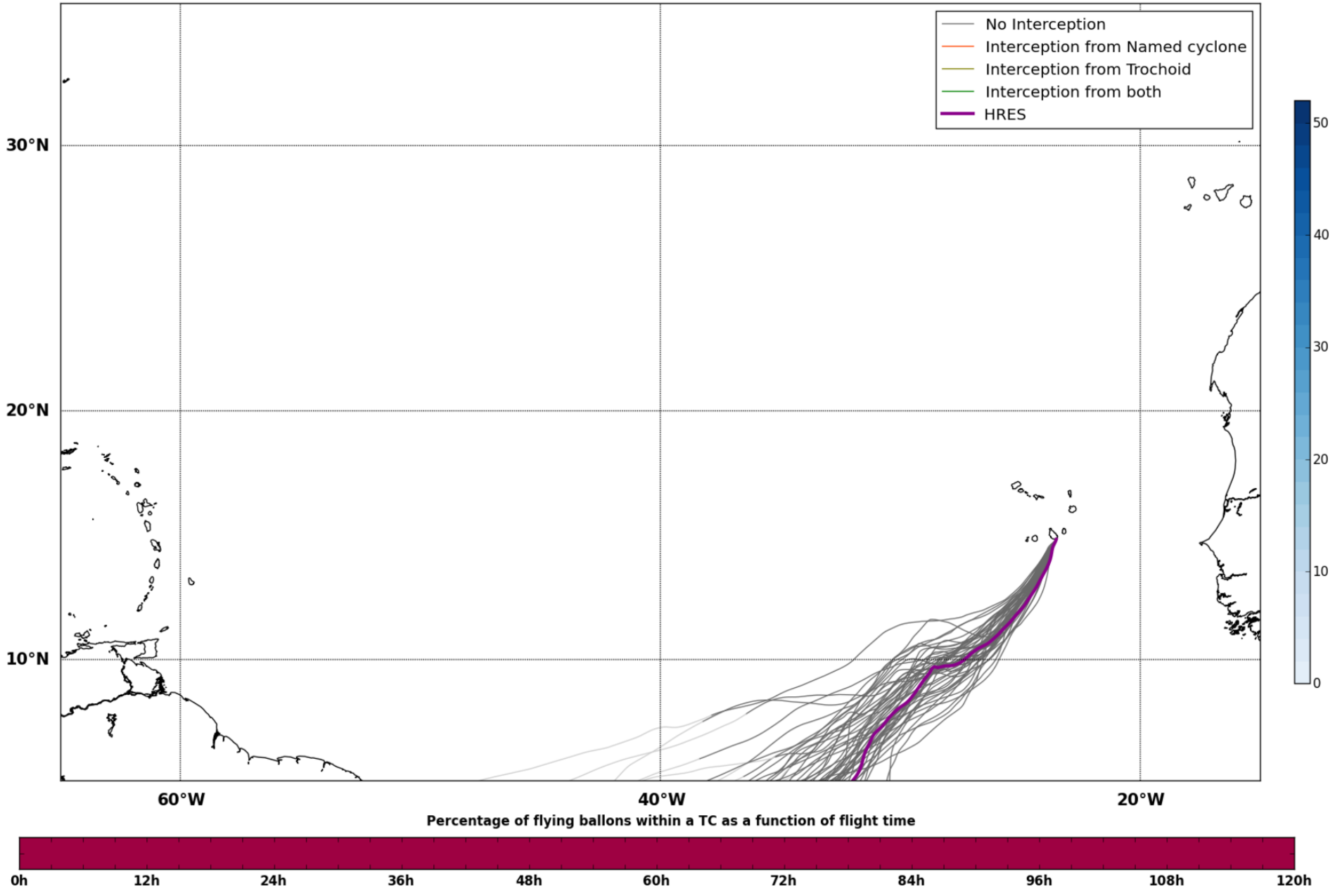
No Interception
Interception from Named cyclone
Interception from Trochoid
Interception from both
HRES
30°N
20°N
10°N
60°W
40°W
20°W
Named cyclones forecast - Number of EPS within 120km
0 10 20 30 40 50
Percentage of flying ballons within a TC as a function of flight time
0h 12h 24h 36h 48h 60h 72h 84h 96h 108h 120h

Maximum forecast trajectory duration : 10 days
Intercept distance: 300km
Intercept RW2 (EPS): 15km/h2
Intercept RW2 (HRES): 30km/h2

Sun. 23/01, 19h (LT)

Site: CapVert
Forecast date: Sat. 22/01, 00h (UTC)
Speed function: Theoritical Helikite
Deployment date: Sun. 23/01, 20h (UTC)

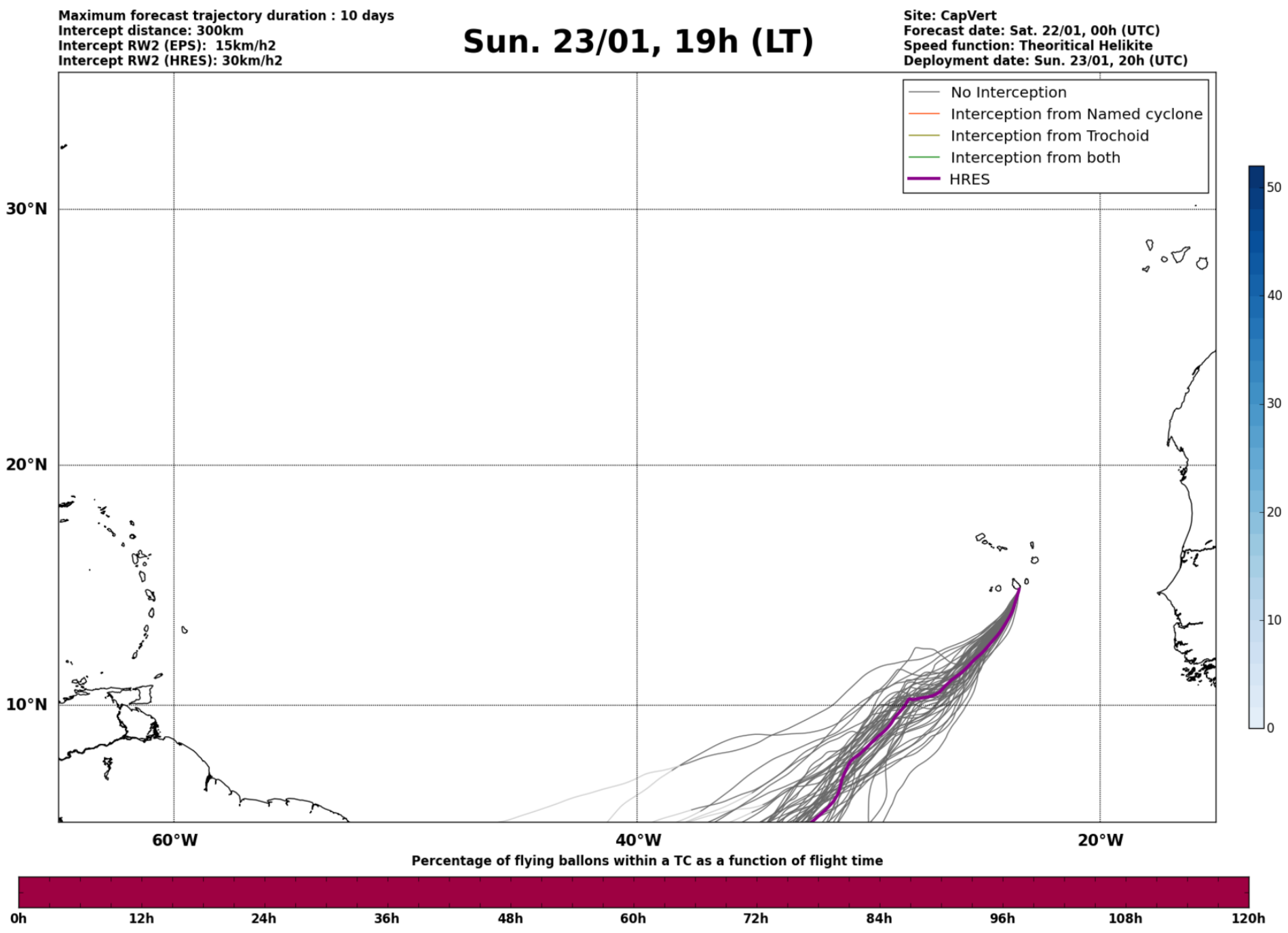
No Interception
Interception from Named cyclone
Interception from Trochoid
Interception from both
HRES
30°N
20°N
10°N
60°W
40°W
20°W
Named cyclones forecast - Number of EPS within 120km
0 10 20 30 40 50
Percentage of flying ballons within a TC as a function of flight time
0h 12h 24h 36h 48h 60h 72h 84h 96h 108h 120h

Maximum forecast trajectory duration : 10 days
Intercept distance: 300km
Intercept RW2 (EPS): 15km/h2
Intercept RW2 (HRES): 30km/h2

Mon. 24/01, 01h (LT)

Site: CapVert
Forecast date: Sat. 22/01, 00h (UTC)
Speed function: Theoritical Helikite
Deployment date: Mon. 24/01, 02h (UTC)

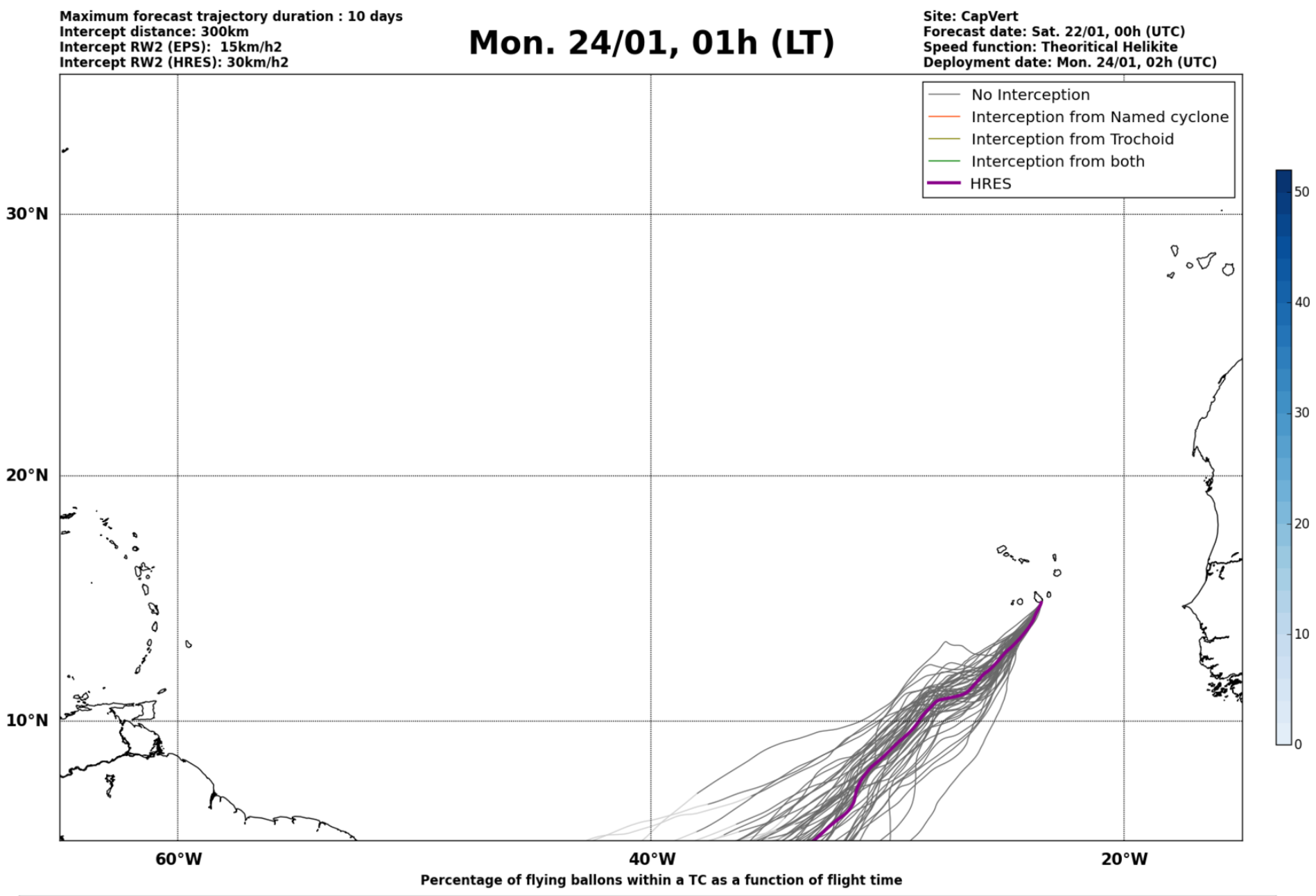
No Interception
Interception from Named cyclone
Interception from Trochoid
Interception from both
HRES
30°N
20°N
10°N
60°W
40°W
20°W
Named cyclones forecast - Number of EPS within 120km
0 10 20 30 40 50
Percentage of flying ballons within a TC as a function of flight time
0h 12h 24h 36h 48h 60h 72h 84h 96h 108h 120h

Maximum forecast trajectory duration : 10 days
Intercept distance: 300km
Intercept RW2 (EPS): 15km/h2
Intercept RW2 (HRES): 30km/h2

Mon. 24/01, 13h (LT)

Site: CapVert
Forecast date: Sat. 22/01, 00h (UTC)
Speed function: Theoritical Helikite
Deployment date: Mon. 24/01, 14h (UTC)

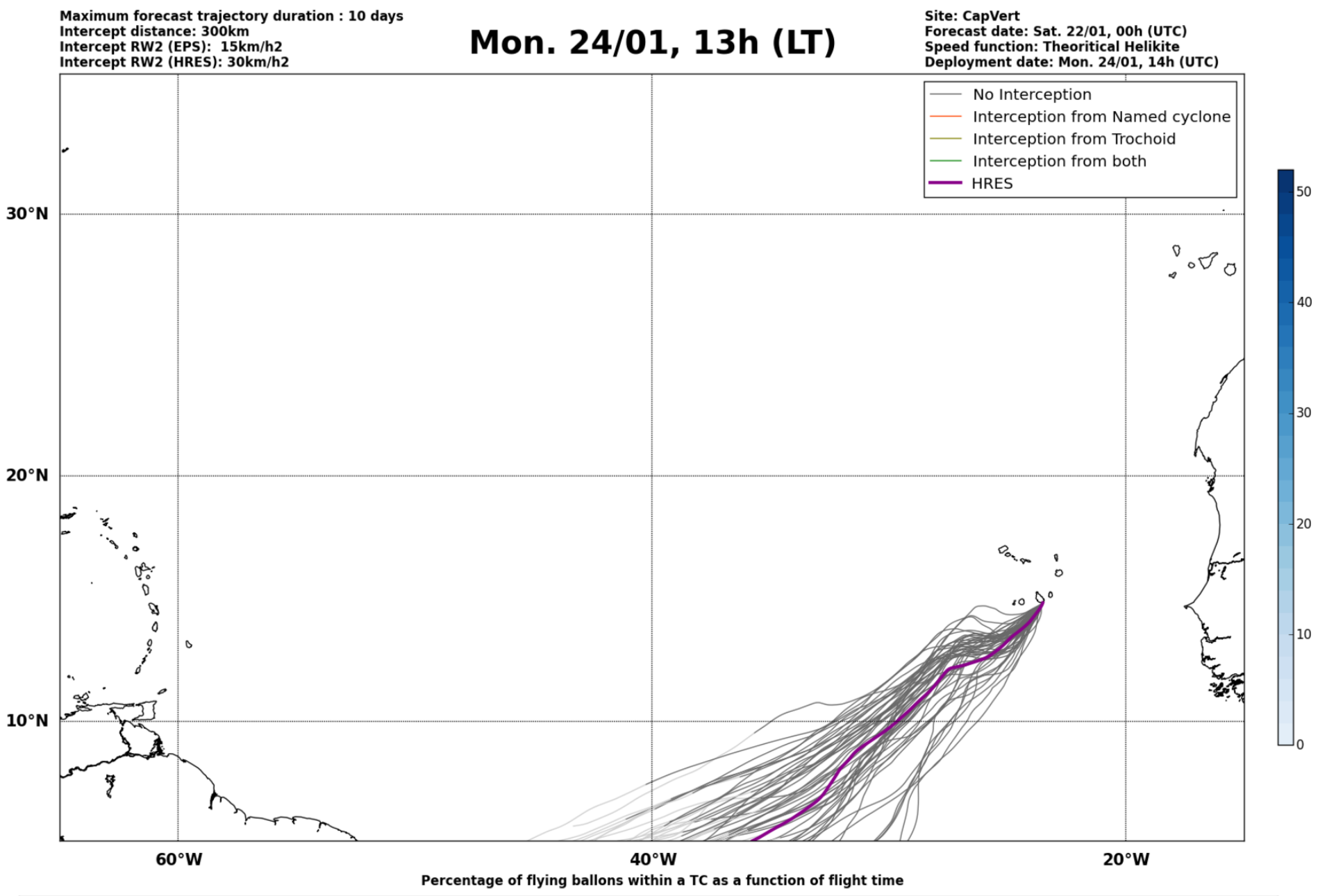
No Interception
Interception from Named cyclone
Interception from Trochoid
Interception from both
HRES
30°N
20°N
10°N
60°W
40°W
20°W
Named cyclones forecast - Number of EPS within 120km
0 10 20 30 40 50
Percentage of flying ballons within a TC as a function of flight time
0h 12h 24h 36h 48h 60h 72h 84h 96h 108h 120h

Maximum forecast trajectory duration : 10 days
Intercept distance: 300km
Intercept RW2 (EPS): 15km/h2
Intercept RW2 (HRES): 30km/h2

Tue. 25/01, 01h (LT)

Site: CapVert
Forecast date: Sat. 22/01, 00h (UTC)
Speed function: Theoritical Helikite
Deployment date: Tue. 25/01, 02h (UTC)

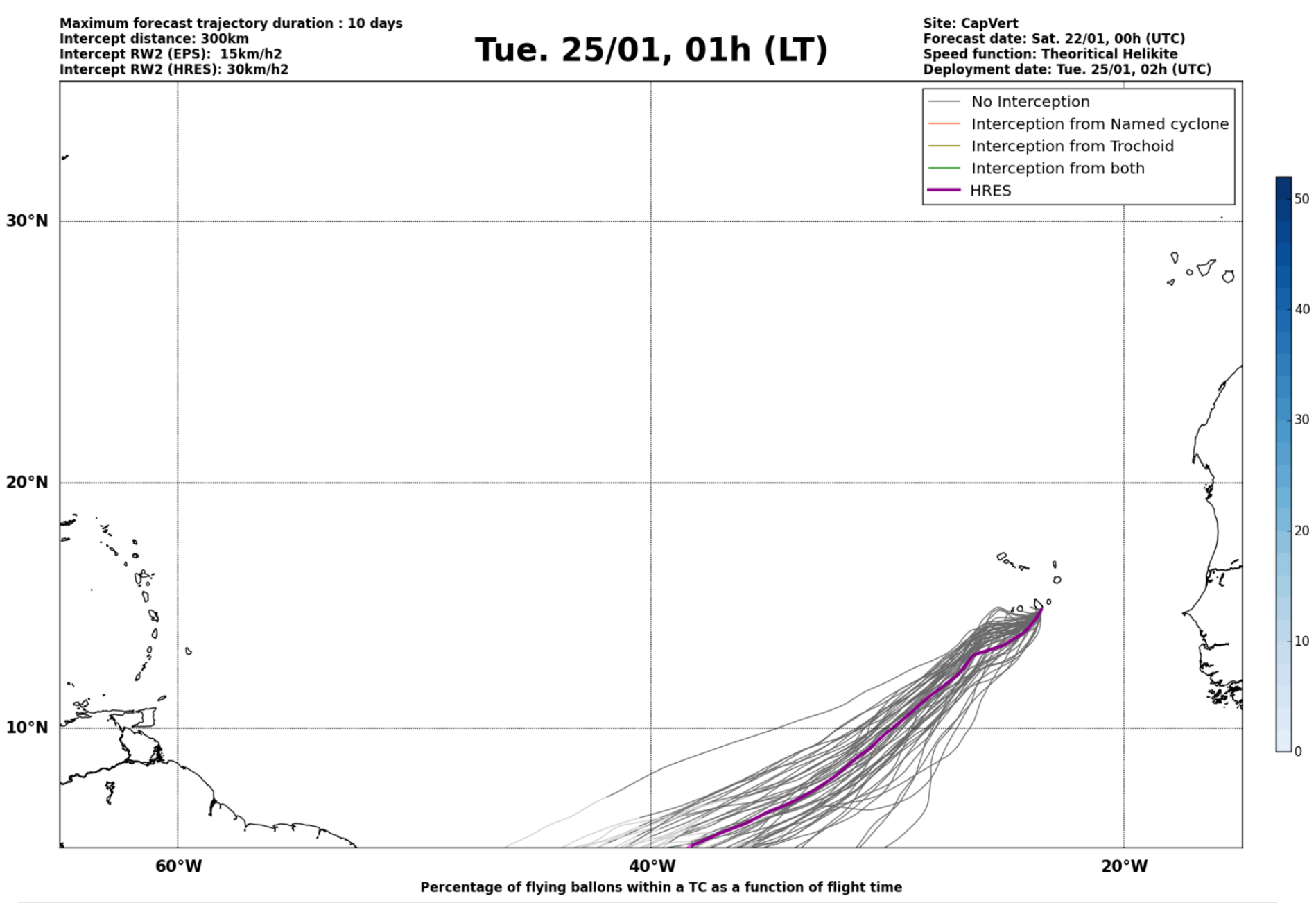
No Interception
Interception from Named cyclone
Interception from Trochoid
Interception from both
HRES
30°N
20°N
10°N
60°W
40°W
20°W
Named cyclones forecast - Number of EPS within 120km
0 10 20 30 40 50
Percentage of flying ballons within a TC as a function of flight time
0h 12h 24h 36h 48h 60h 72h 84h 96h 108h 120h

Maximum forecast trajectory duration : 10 days
Intercept distance: 300km
Intercept RW2 (EPS): 15km/h2
Intercept RW2 (HRES): 30km/h2

Tue. 25/01, 13h (LT)

Site: CapVert
Forecast date: Sat. 22/01, 00h (UTC)
Speed function: Theoritical Helikite
Deployment date: Tue. 25/01, 14h (UTC)

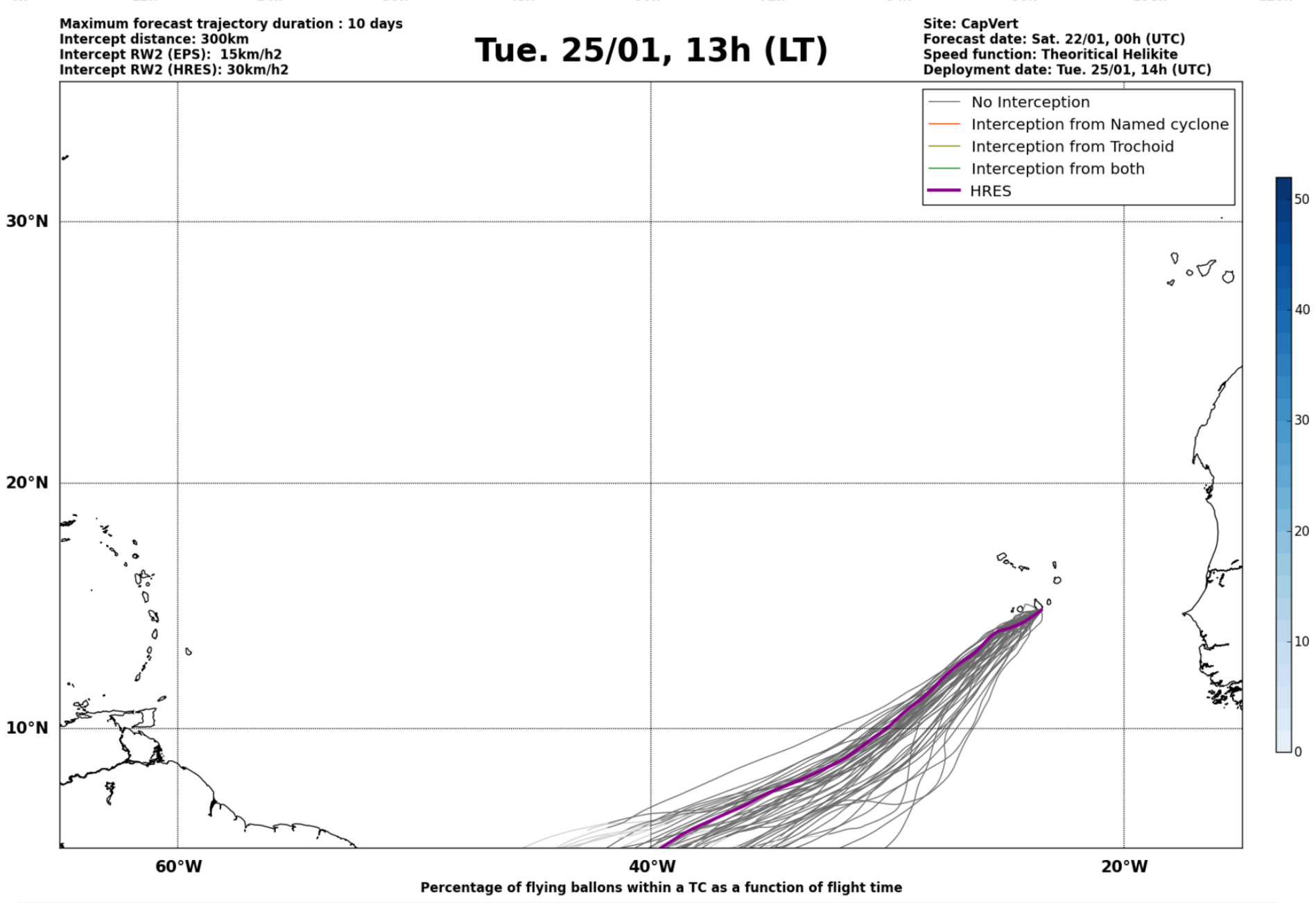
No Interception
Interception from Named cyclone
Interception from Trochoid
Interception from both
HRES
30°N
20°N
10°N
60°W
40°W
20°W
Named cyclones forecast - Number of EPS within 120km
0 10 20 30 40 50
Percentage of flying ballons within a TC as a function of flight time
0h 12h 24h 36h 48h 60h 72h 84h 96h 108h 120h

Maximum forecast trajectory duration : 10 days
Intercept distance: 300km
Intercept RW2 (EPS): 15km/h2
Intercept RW2 (HRES): 30km/h2

Wed. 26/01, 01h (LT)

Site: CapVert
Forecast date: Sat. 22/01, 00h (UTC)
Speed function: Theoritical Helikite
Deployment date: Wed. 26/01, 02h (UTC)

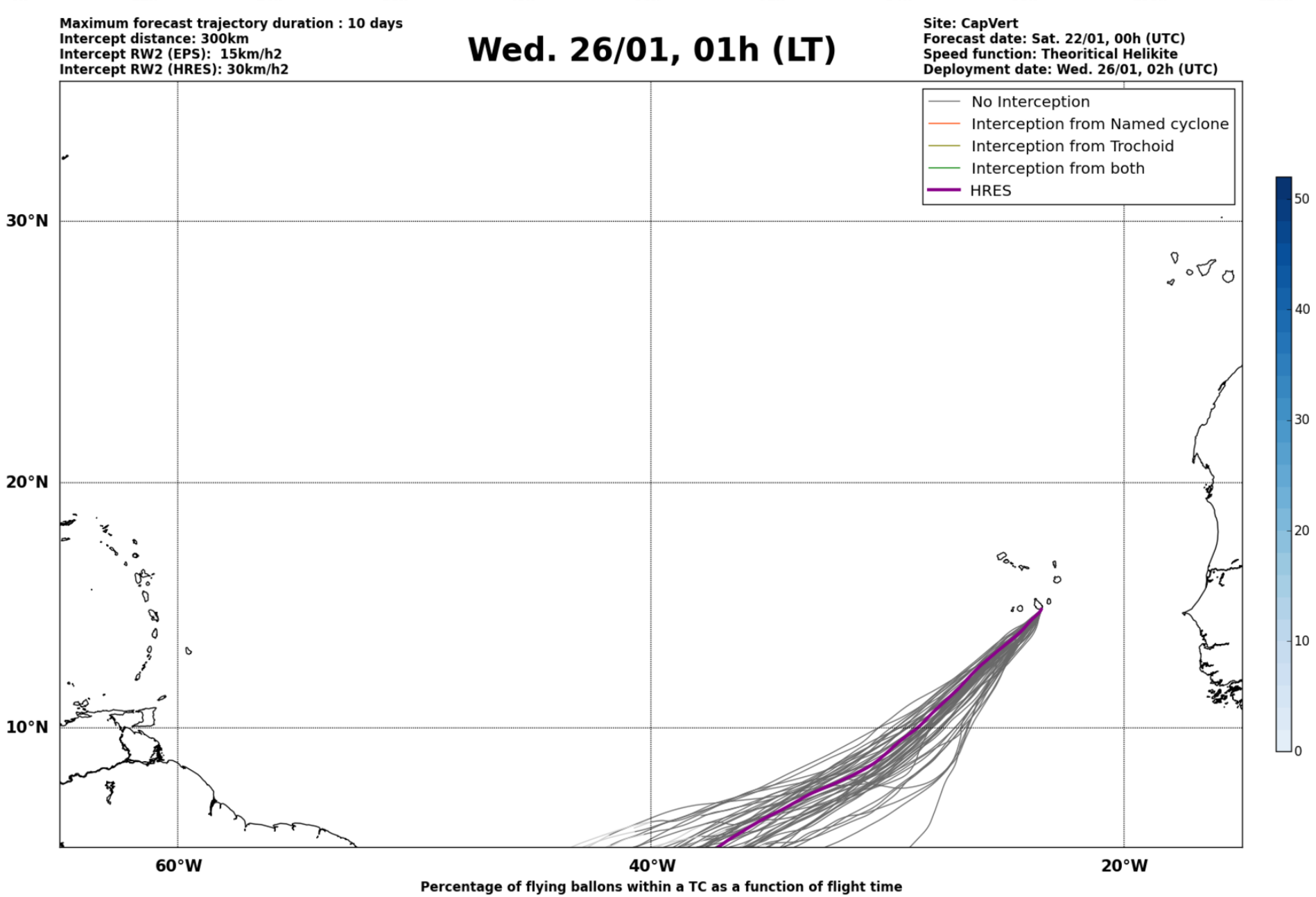
No Interception
Interception from Named cyclone
Interception from Trochoid
Interception from both
HRES
30°N
20°N
10°N
60°W
40°W
20°W
Named cyclones forecast - Number of EPS within 120km
0 10 20 30 40 50
Percentage of flying ballons within a TC as a function of flight time
0h 12h 24h 36h 48h 60h 72h 84h 96h 108h 120h

Maximum forecast trajectory duration : 10 days
Intercept distance: 300km
Intercept RW2 (EPS): 15km/h2
Intercept RW2 (HRES): 30km/h2

Thu. 27/01, 01h (LT)

Site: CapVert
Forecast date: Sat. 22/01, 00h (UTC)
Speed function: Theoritical Helikite
Deployment date: Thu. 27/01, 02h (UTC)

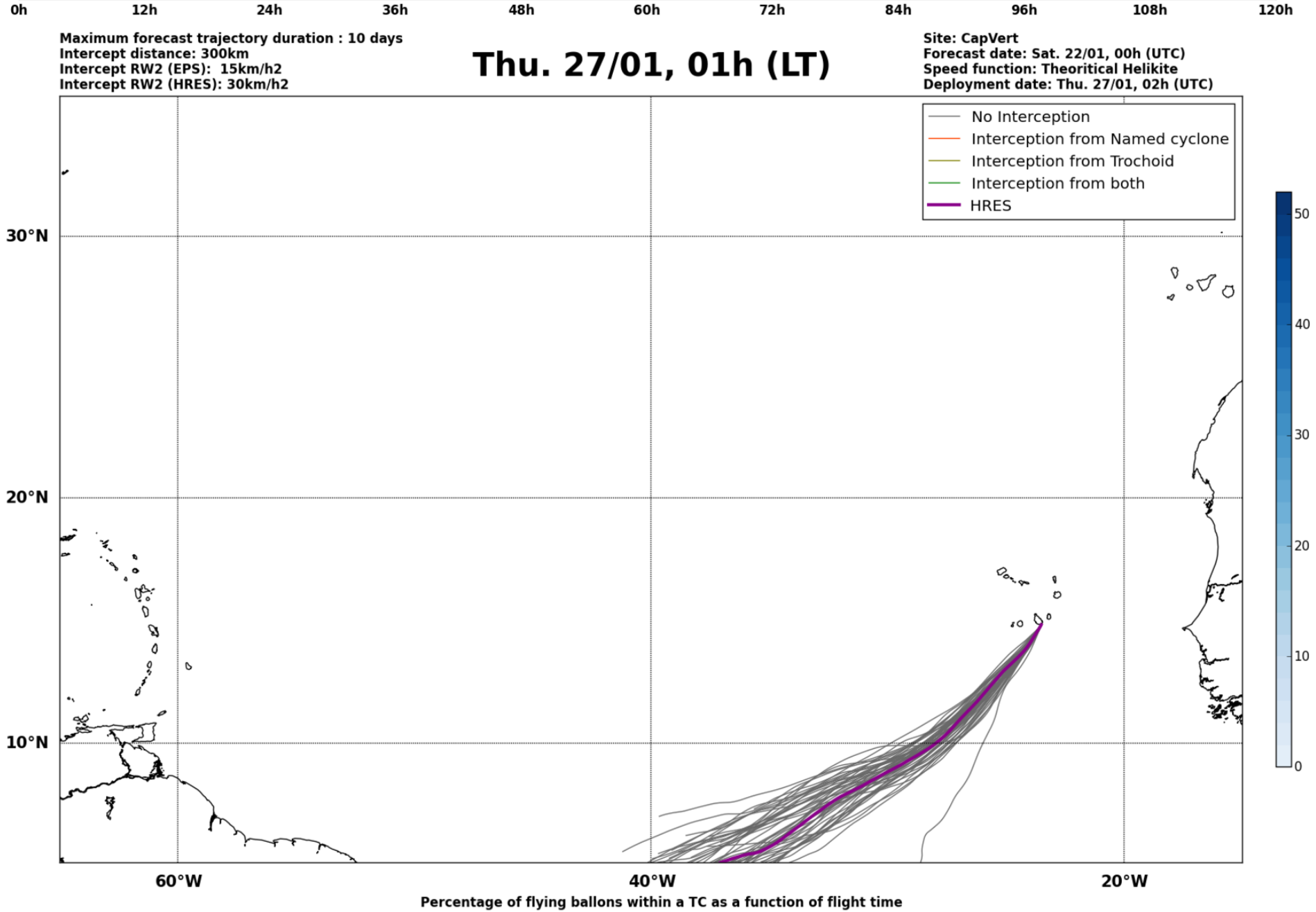
No Interception
Interception from Named cyclone
Interception from Trochoid
Interception from both
HRES
30°N
20°N
10°N
60°W
40°W
20°W
Named cyclones forecast - Number of EPS within 120km
0 10 20 30 40 50
Percentage of flying ballons within a TC as a function of flight time
0h 12h 24h 36h 48h 60h 72h 84h 96h 108h 120h

☐ Analysis
○ Deterministic forecast (HRES)
▨ Data not available

Forecast date: Sat. 22/01, 00h (UTC)

Site: CapVert
Speed function: Theorical Helikite
Method: Trochoid (15/30km/h2)

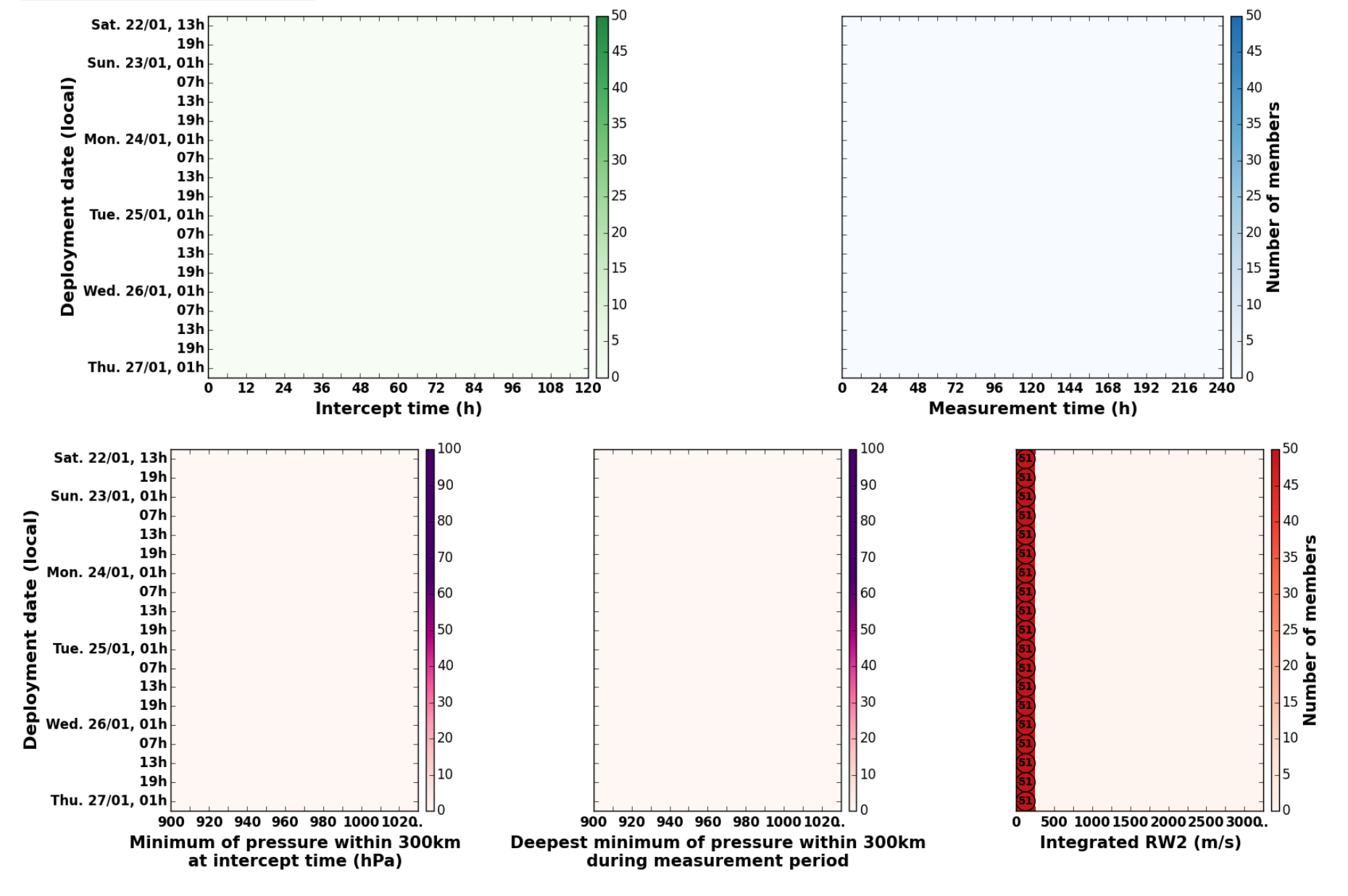

Sat. 22/01, 13h (LT)

Forecast date: Sat. 22/01, 00h (UTC)
Speed function: Theoritical Helikite
Deployment date: Sat. 22/01, 14h (UTC)

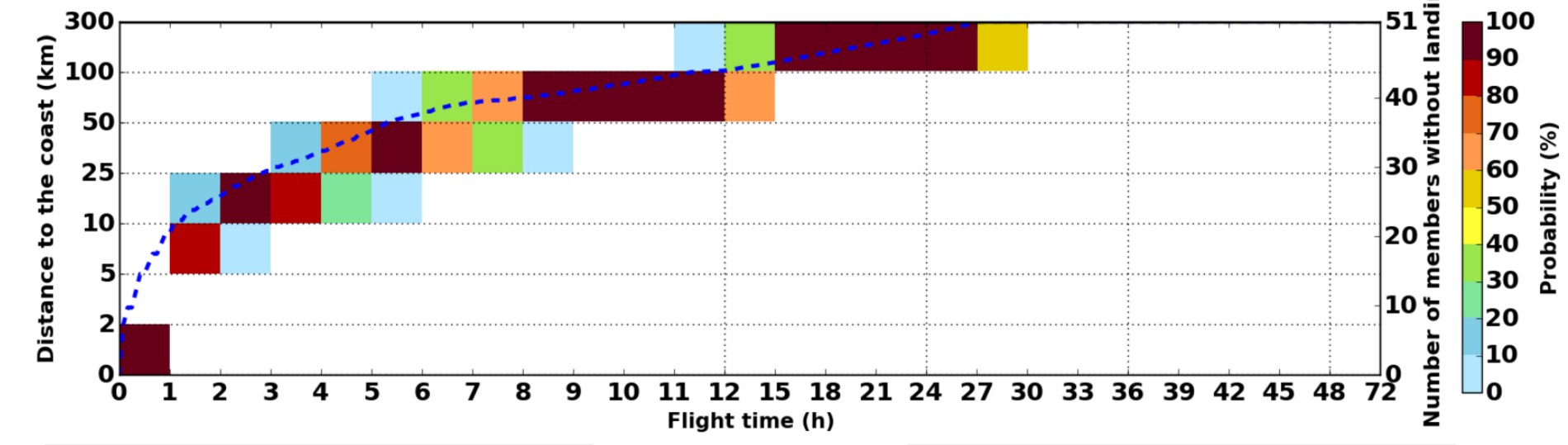

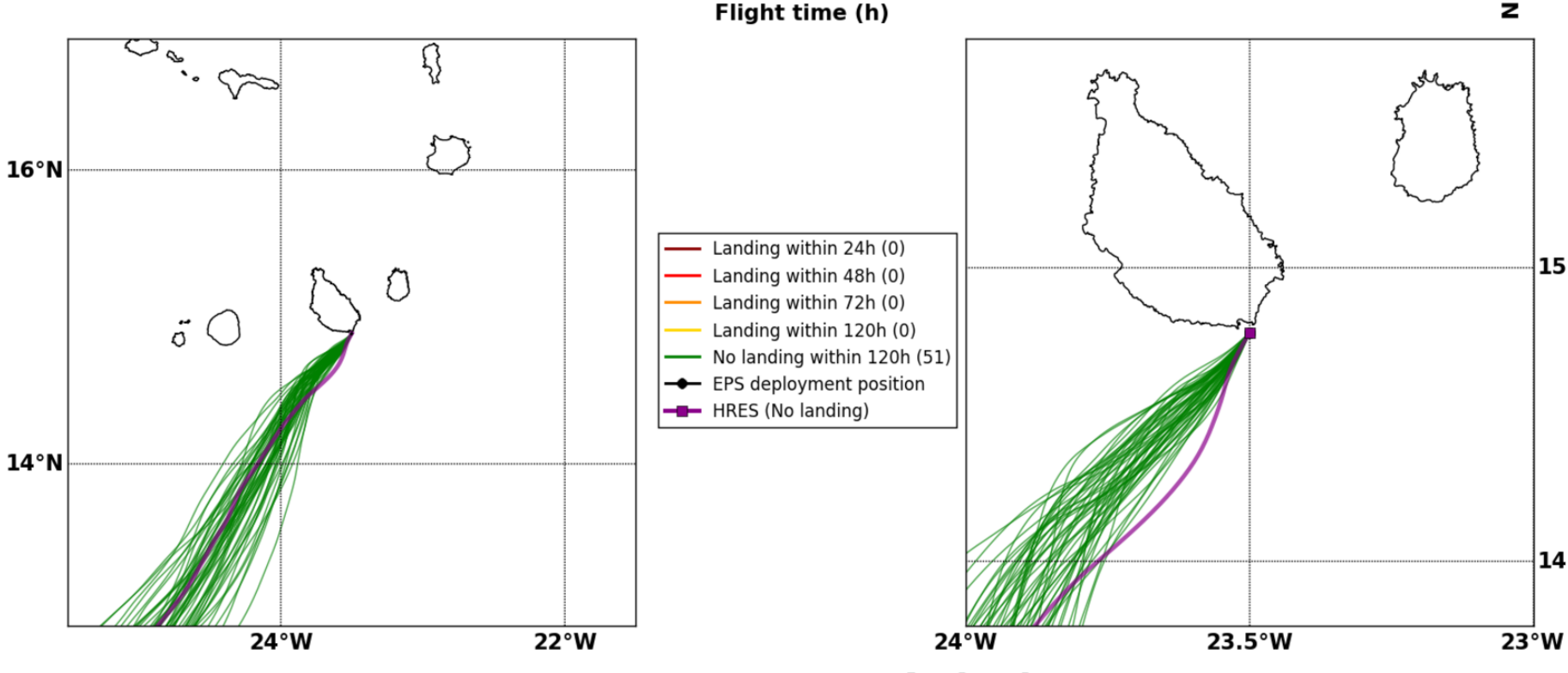
16°N
14°N
24°W
22°W
Landing within 24h (0)
Landing within 48h (0)
Landing within 72h (0)
Landing within 120h (0)
No landing within 120h (51)
EPS deployment position
HRES (No landing)
15°N
14.5°N
24°W
23.5°W
23°W

Sat. 22/01, 19h (LT)

Forecast date: Sat. 22/01, 00h (UTC)
Speed function: Theoritical Helikite
Deployment date: Sat. 22/01, 20h (UTC)

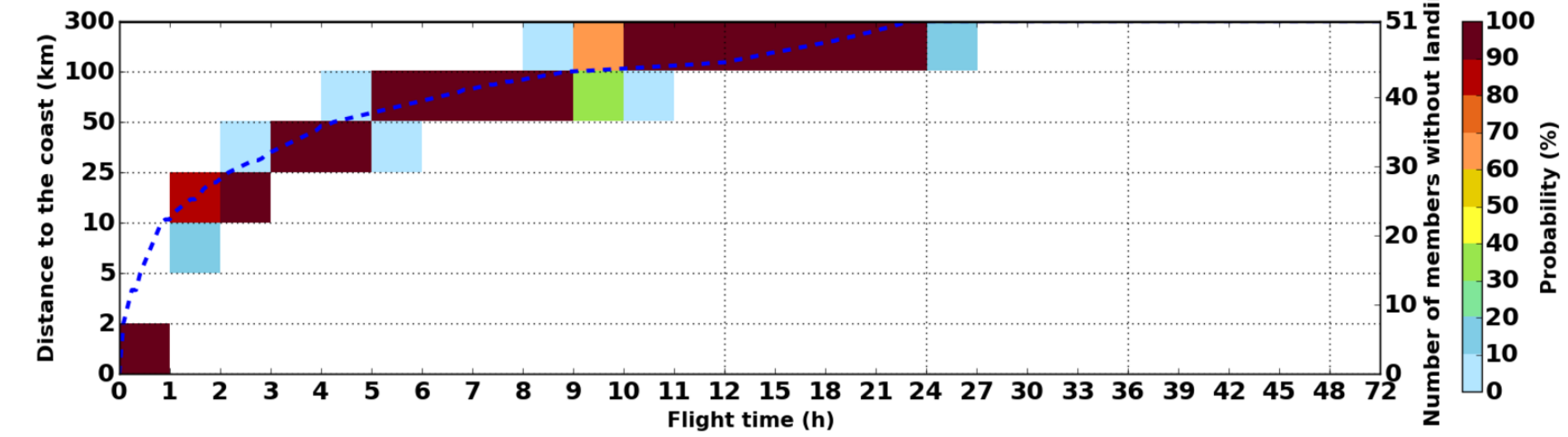

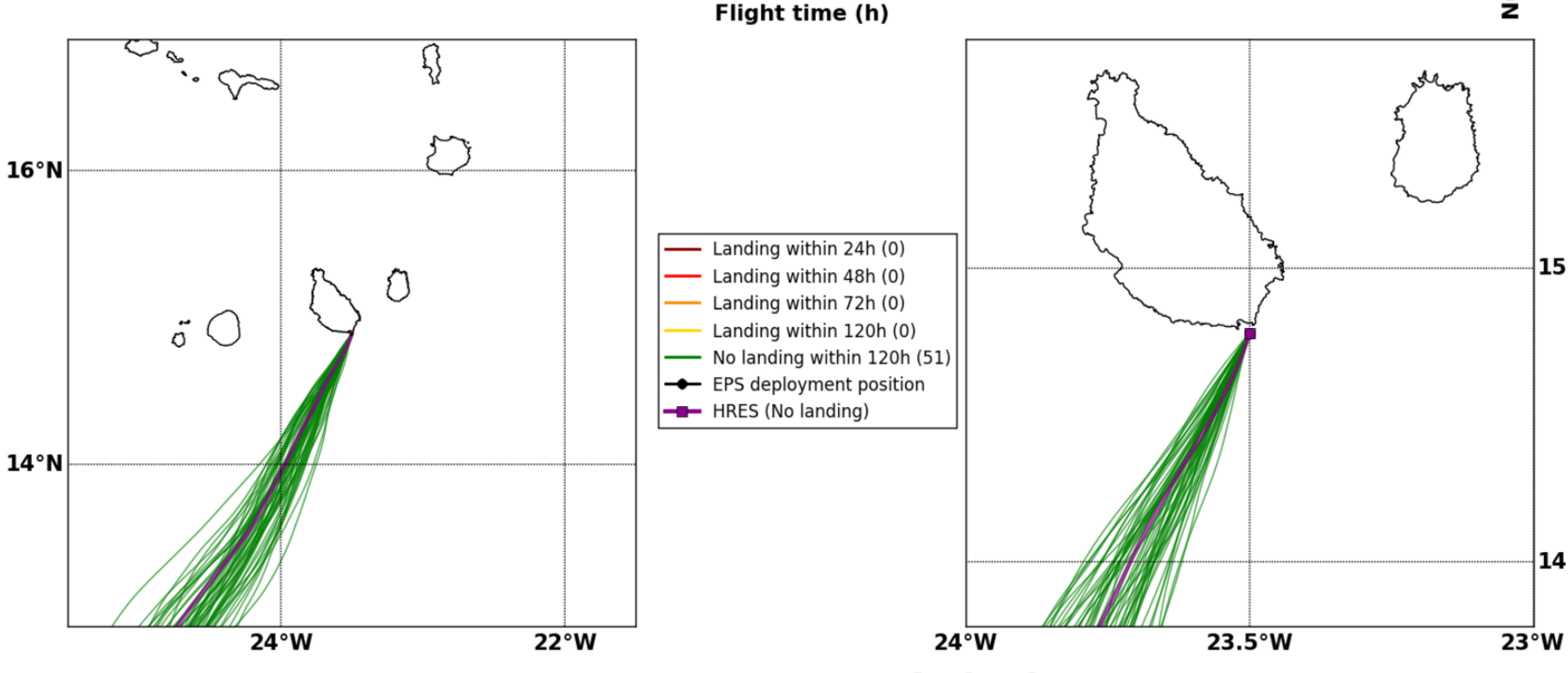
16°N
14°N
24°W
22°W
Landing within 24h (0)
Landing within 48h (0)
Landing within 72h (0)
Landing within 120h (0)
No landing within 120h (51)
EPS deployment position
HRES (No landing)
15°N
14.5°N
24°W
23.5°W
23°W

Sun. 23/01, 01h (LT)

Forecast date: Sat. 22/01, 00h (UTC)
Speed function: Theoritical Helikite
Deployment date: Sun. 23/01, 02h (UTC)

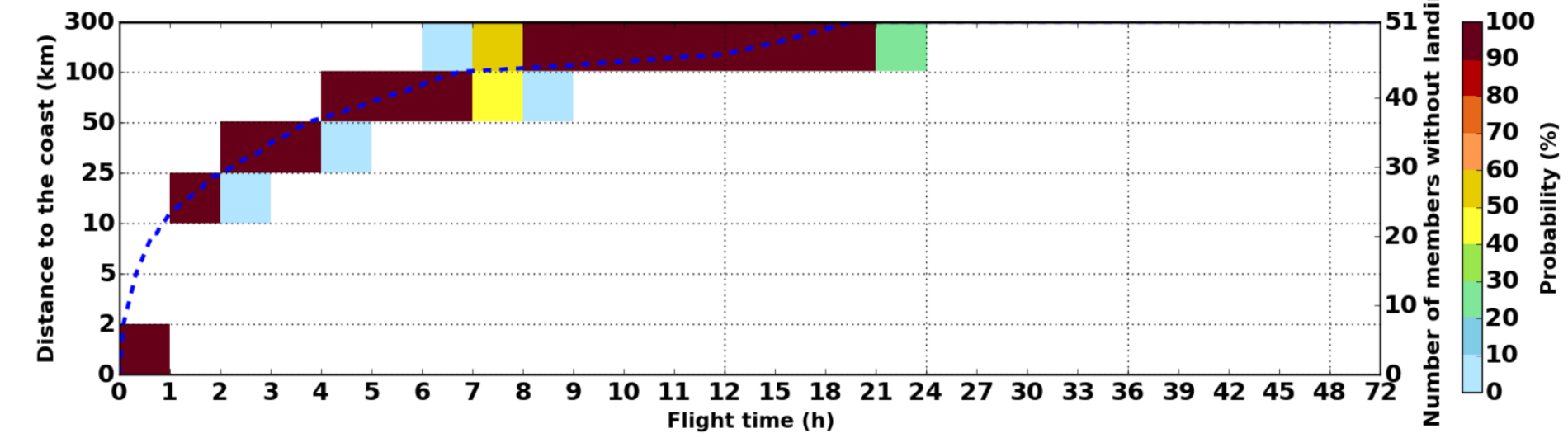

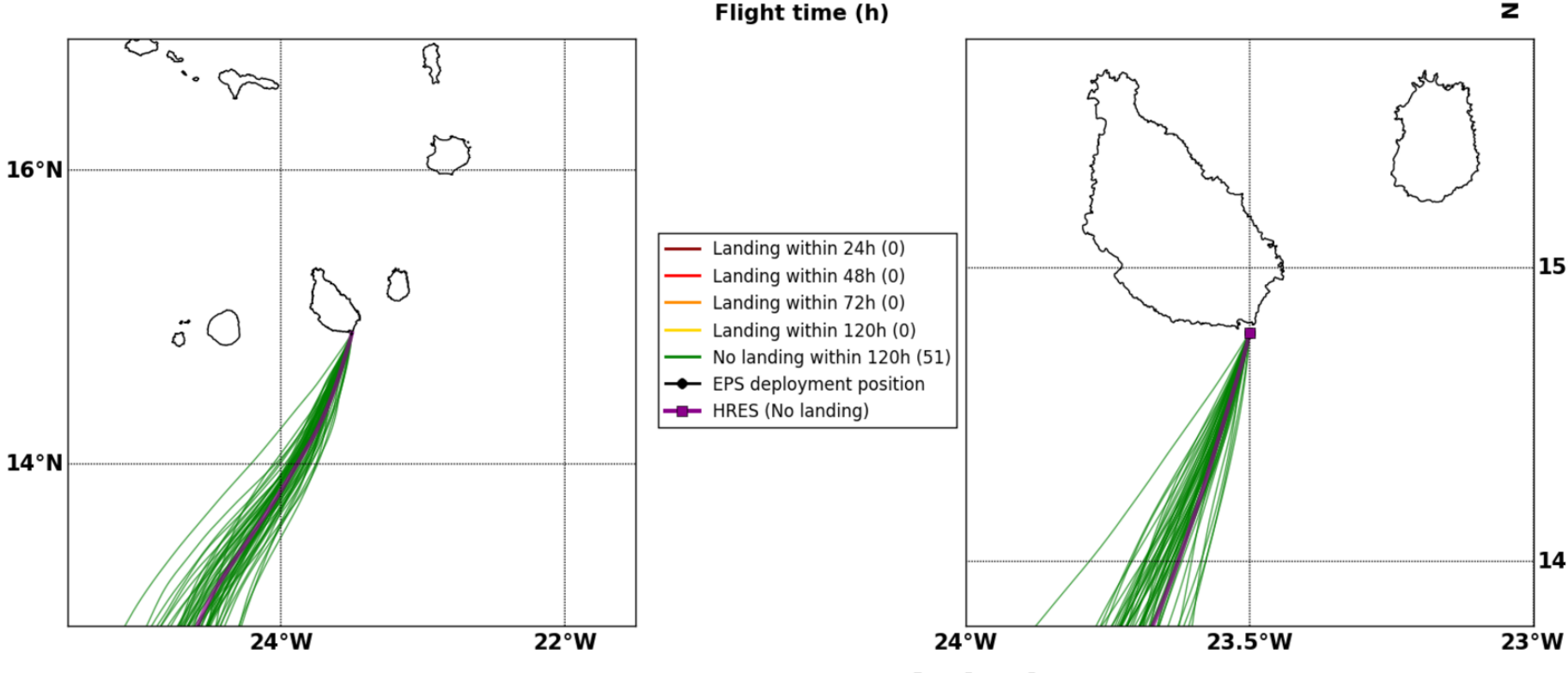
16°N
14°N
24°W
22°W
Landing within 24h (0)
Landing within 48h (0)
Landing within 72h (0)
Landing within 120h (0)
No landing within 120h (51)
EPS deployment position
HRES (No landing)
15°N
14.5°N
24°W
23.5°W
23°W

Sun. 23/01, 07h (LT)

Forecast date: Sat. 22/01, 00h (UTC)
Speed function: Theoritical Helikite
Deployment date: Sun. 23/01, 08h (UTC)

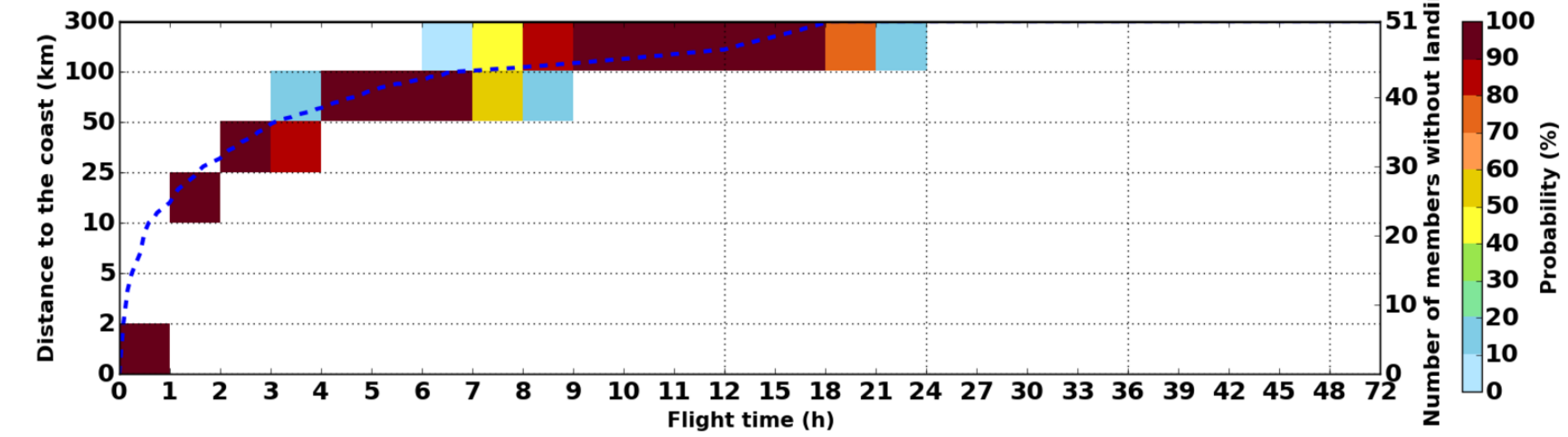

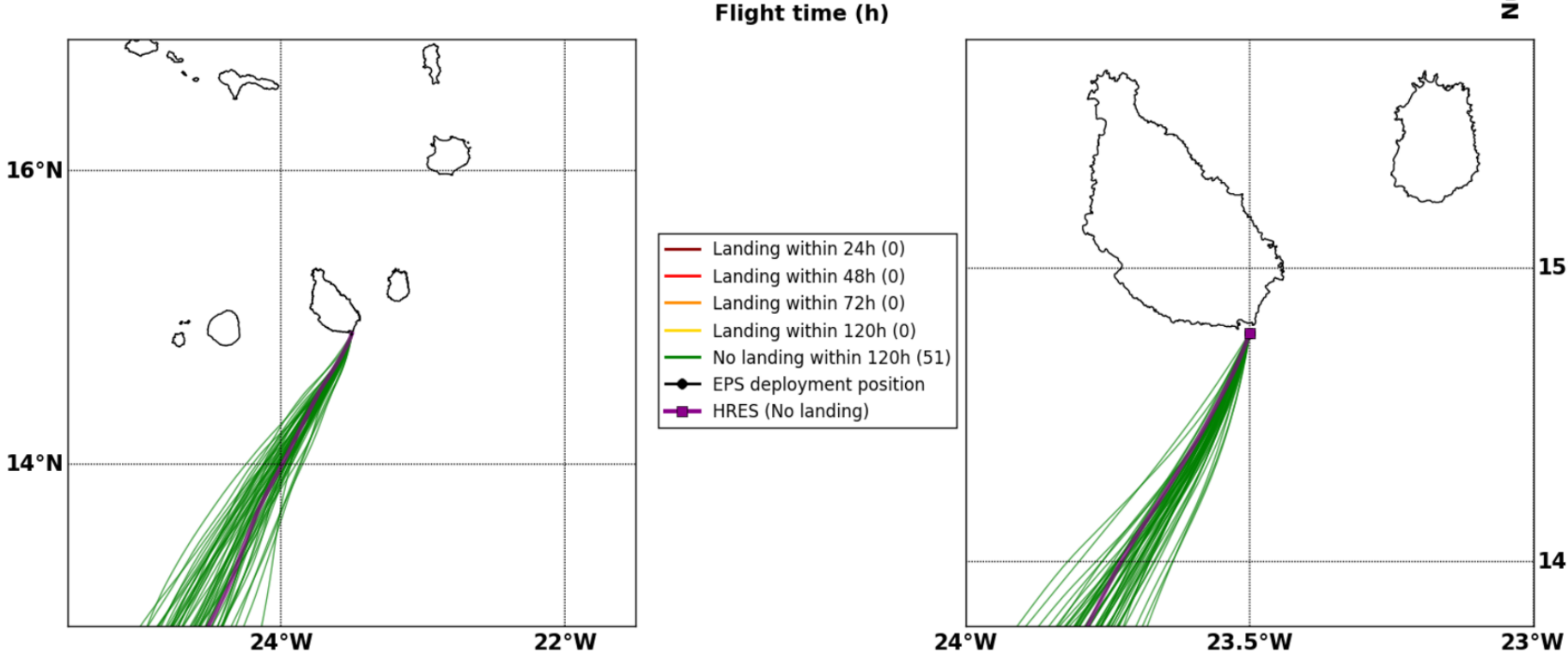
16°N
14°N
24°W
22°W
Landing within 24h (0)
Landing within 48h (0)
Landing within 72h (0)
Landing within 120h (0)
No landing within 120h (51)
EPS deployment position
HRES (No landing)
15°N
14.5°N
24°W
23.5°W
23°W

Sun. 23/01, 13h (LT)

Forecast date: Sat. 22/01, 00h (UTC)
Speed function: Theoritical Helikite
Deployment date: Sun. 23/01, 14h (UTC)

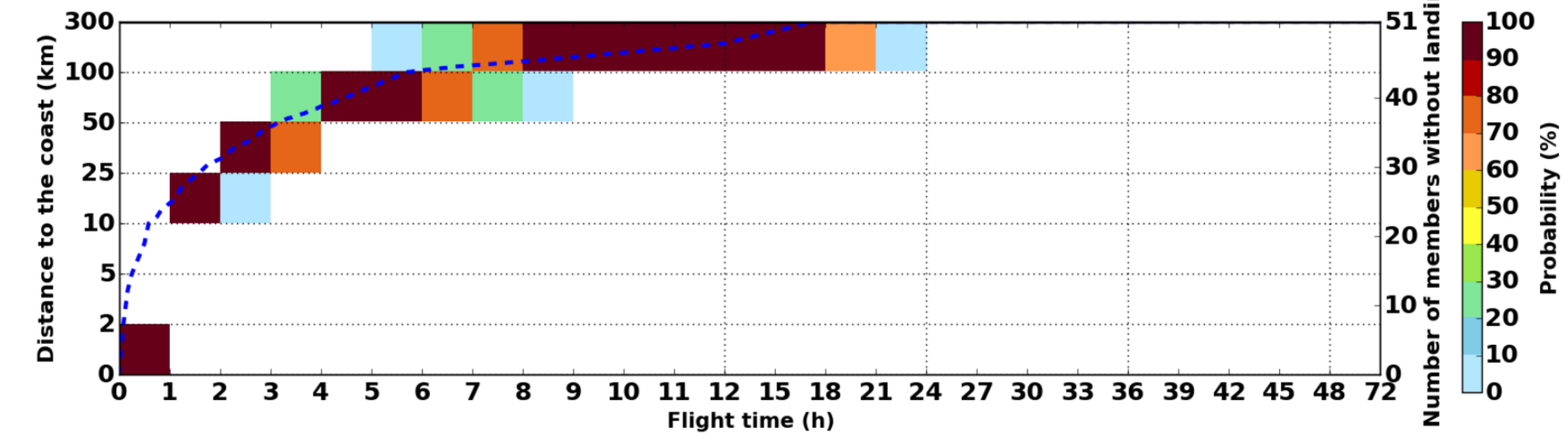

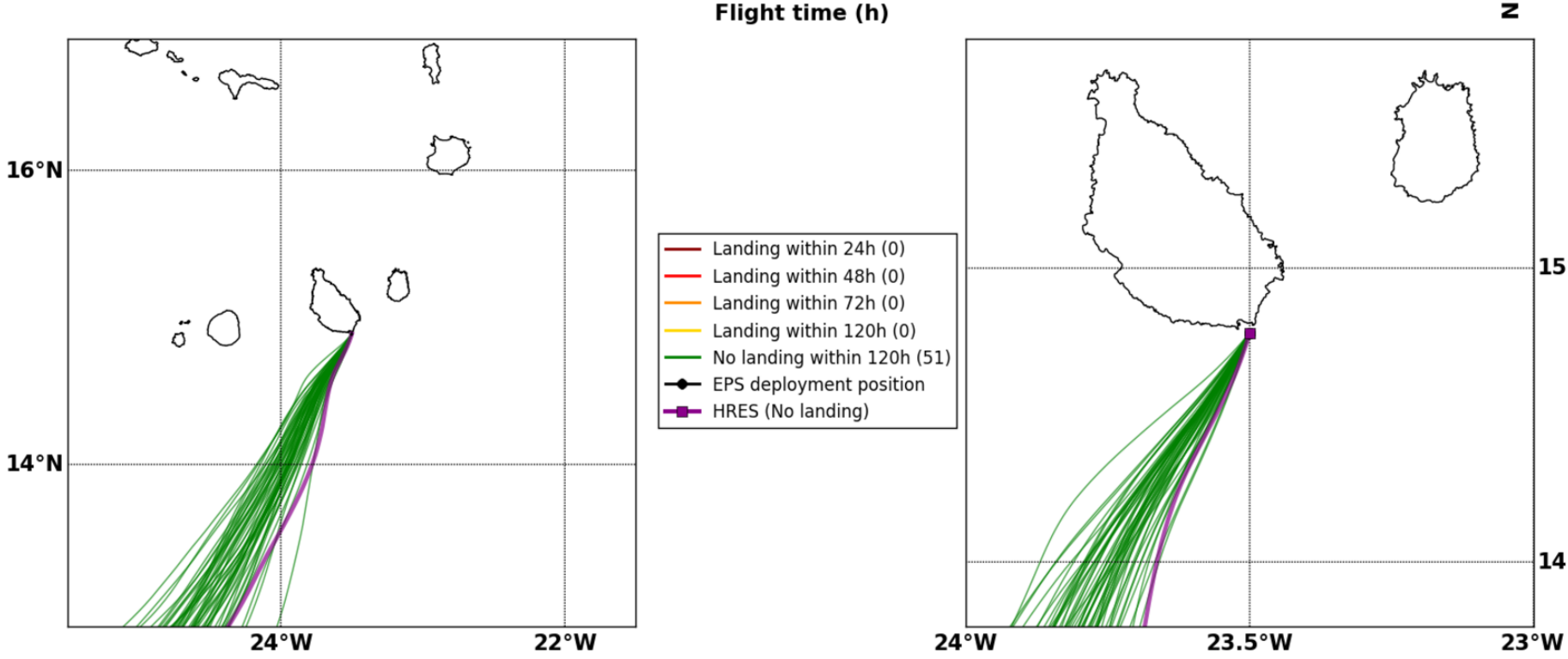
16°N
14°N
24°W
22°W
Landing within 24h (0)
Landing within 48h (0)
Landing within 72h (0)
Landing within 120h (0)
No landing within 120h (51)
EPS deployment position
HRES (No landing)
15°N
14.5°N
24°W
23.5°W
23°W

Sun. 23/01, 19h (LT)

Forecast date: Sat. 22/01, 00h (UTC)
Speed function: Theoritical Helikite
Deployment date: Sun. 23/01, 20h (UTC)

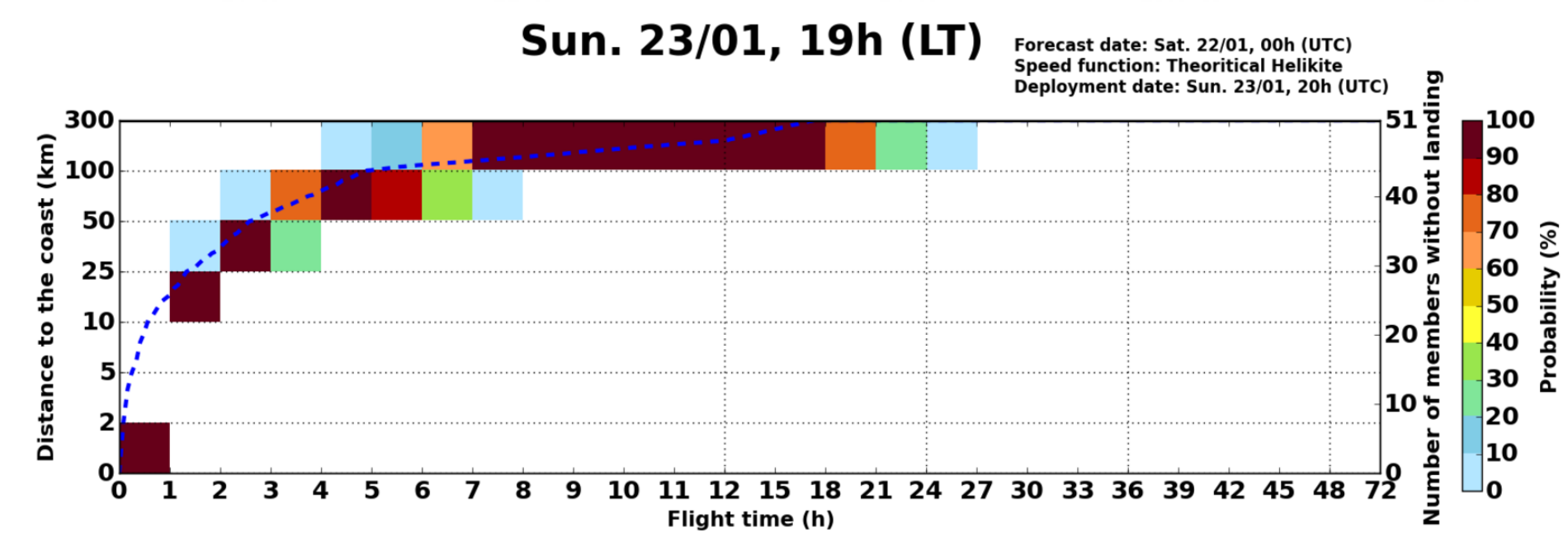

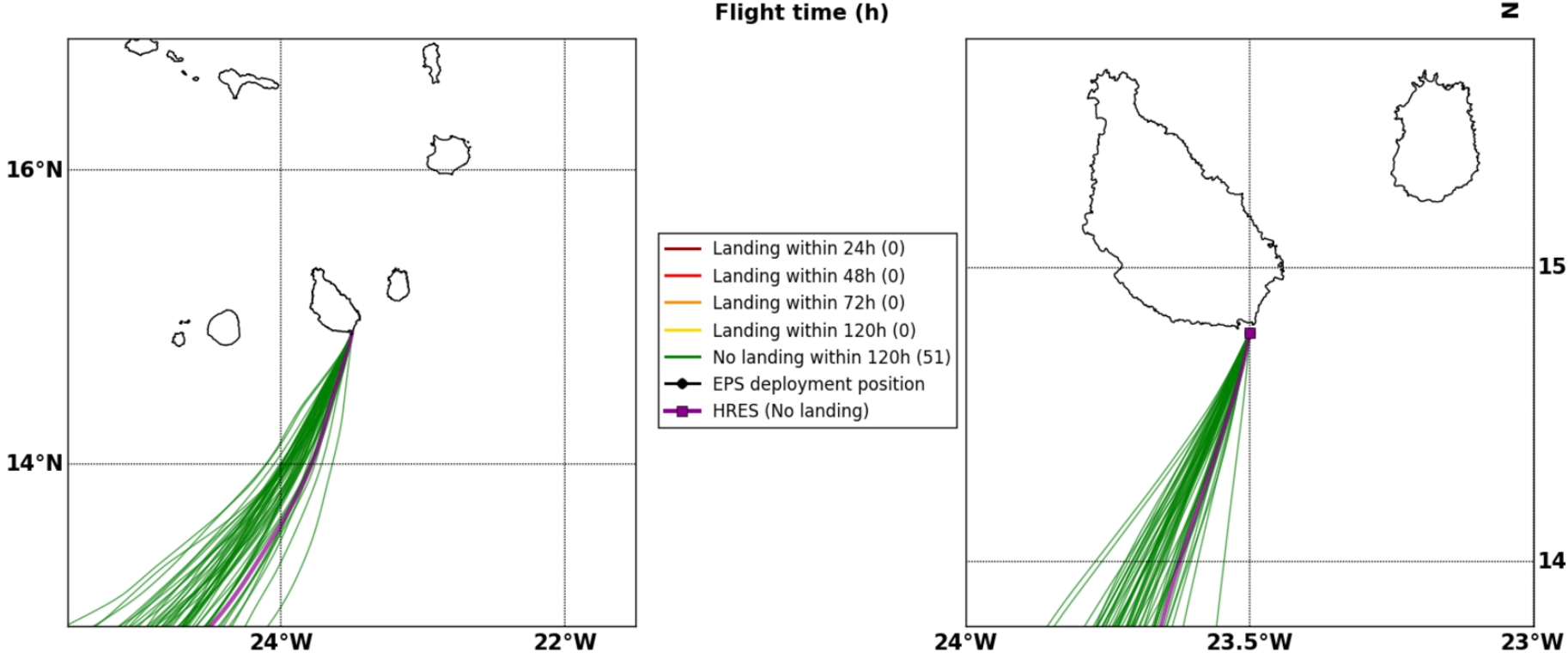
16°N
14°N
24°W
22°W
Landing within 24h (0)
Landing within 48h (0)
Landing within 72h (0)
Landing within 120h (0)
No landing within 120h (51)
EPS deployment position
HRES (No landing)
15°N
14.5°N
24°W
23.5°W
23°W

Mon. 24/01, 01h (LT)

Forecast date: Sat. 22/01, 00h (UTC)
Speed function: Theoritical Helikite
Deployment date: Mon. 24/01, 02h (UTC)

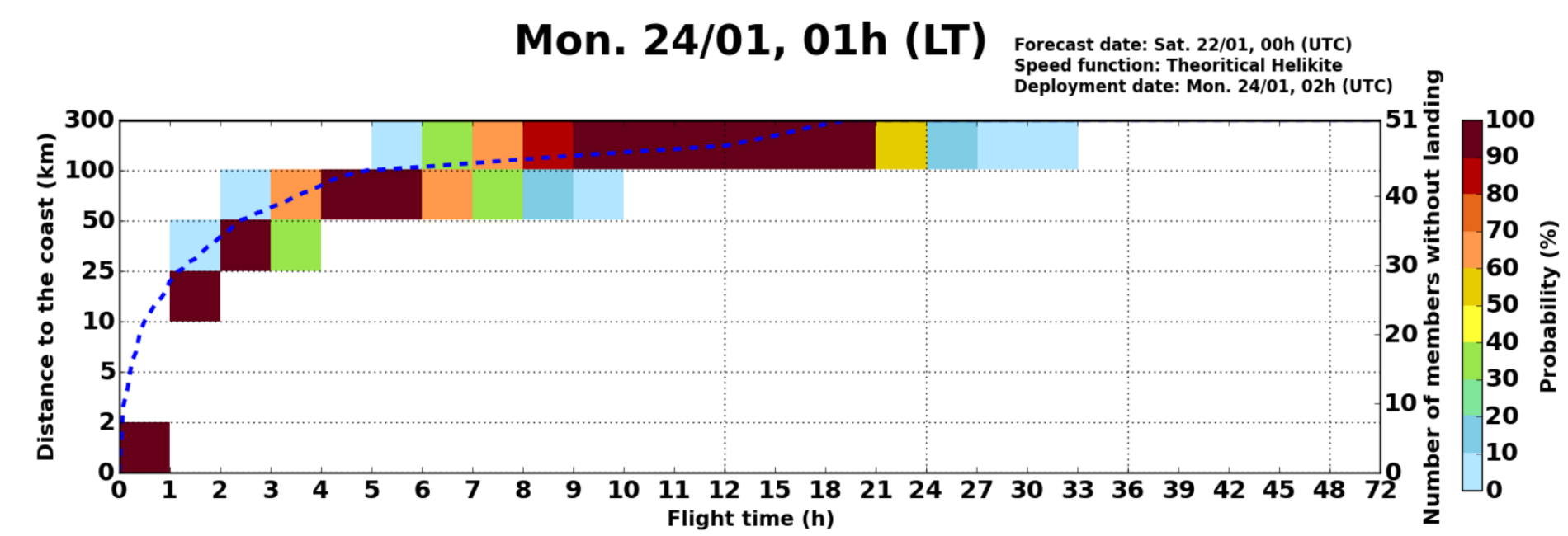

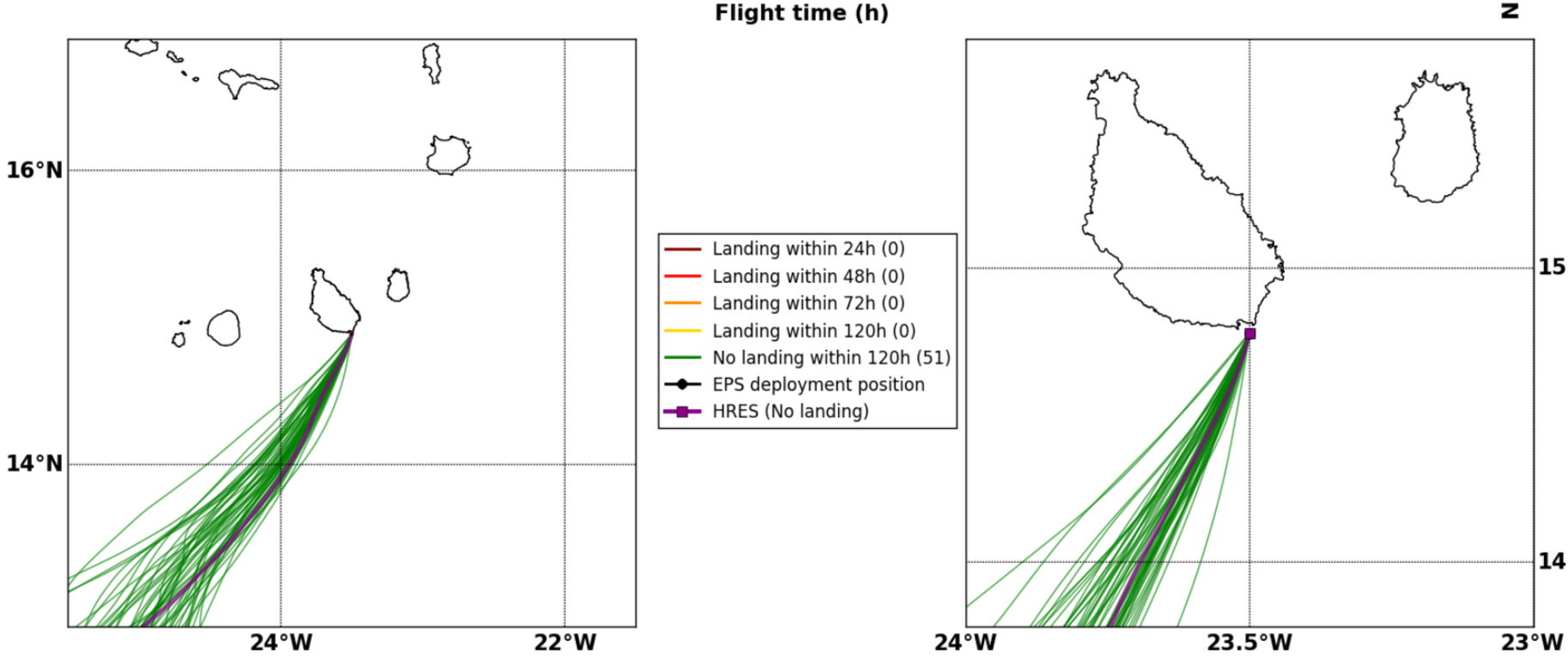
16°N
14°N
24°W
22°W
Landing within 24h (0)
Landing within 48h (0)
Landing within 72h (0)
Landing within 120h (0)
No landing within 120h (51)
EPS deployment position
HRES (No landing)
15°N
14.5°N
24°W
23.5°W
23°W

Mon. 24/01, 13h (LT)

Forecast date: Sat. 22/01, 00h (UTC)
Speed function: Theoritical Helikite
Deployment date: Mon. 24/01, 14h (UTC)

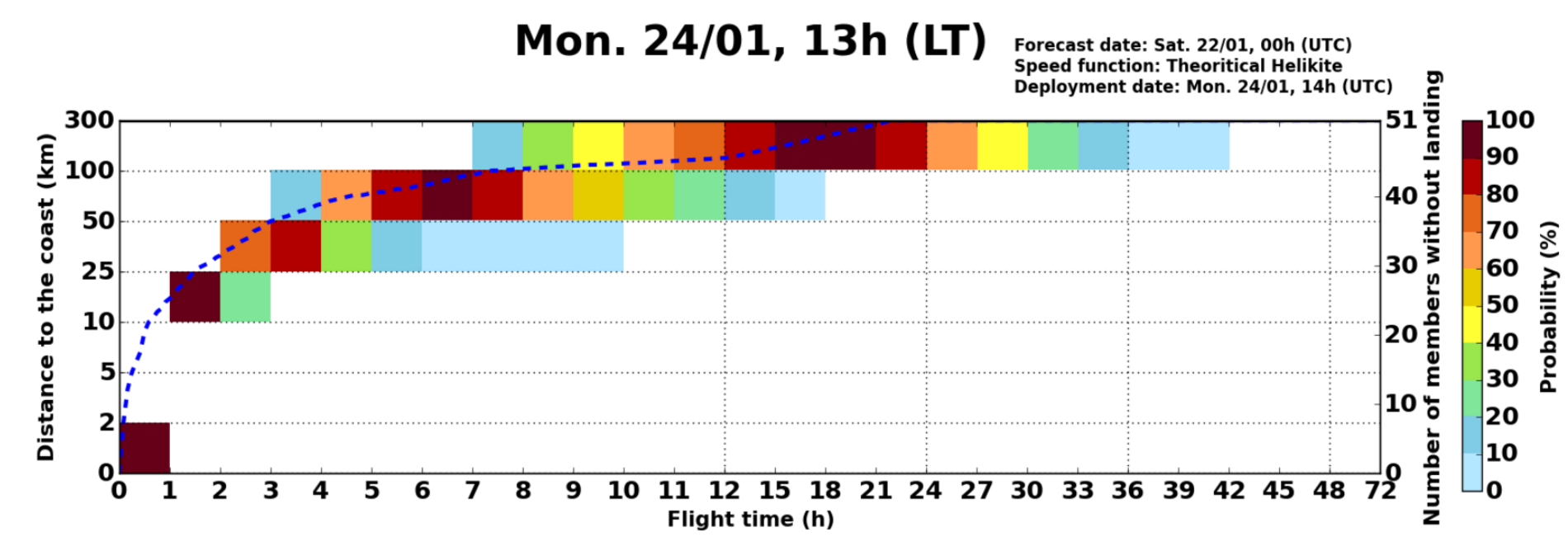

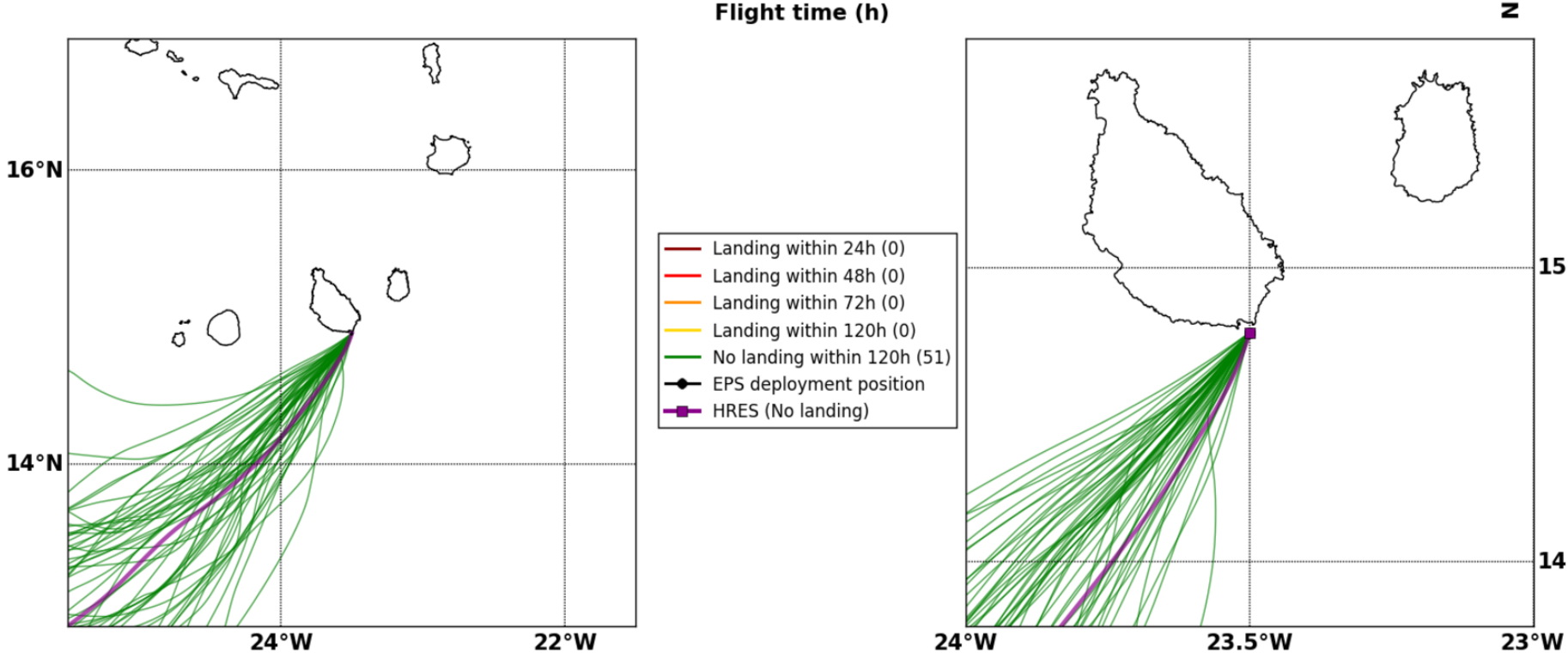
16°N
14°N
24°W
22°W
Landing within 24h (0)
Landing within 48h (0)
Landing within 72h (0)
Landing within 120h (0)
No landing within 120h (51)
EPS deployment position
HRES (No landing)
15°N
14.5°N
24°W
23.5°W
23°W

Tue. 25/01, 01h (LT)

Forecast date: Sat. 22/01, 00h (UTC)
Speed function: Theoritical Helikite
Deployment date: Tue. 25/01, 02h (UTC)

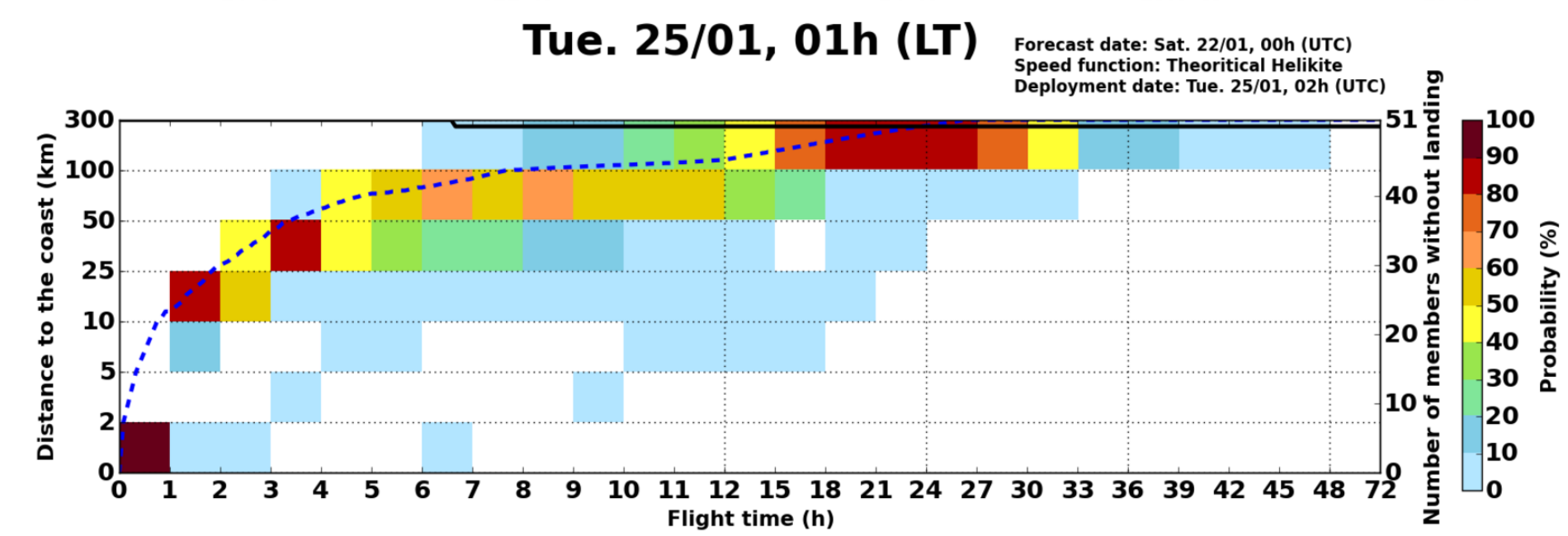

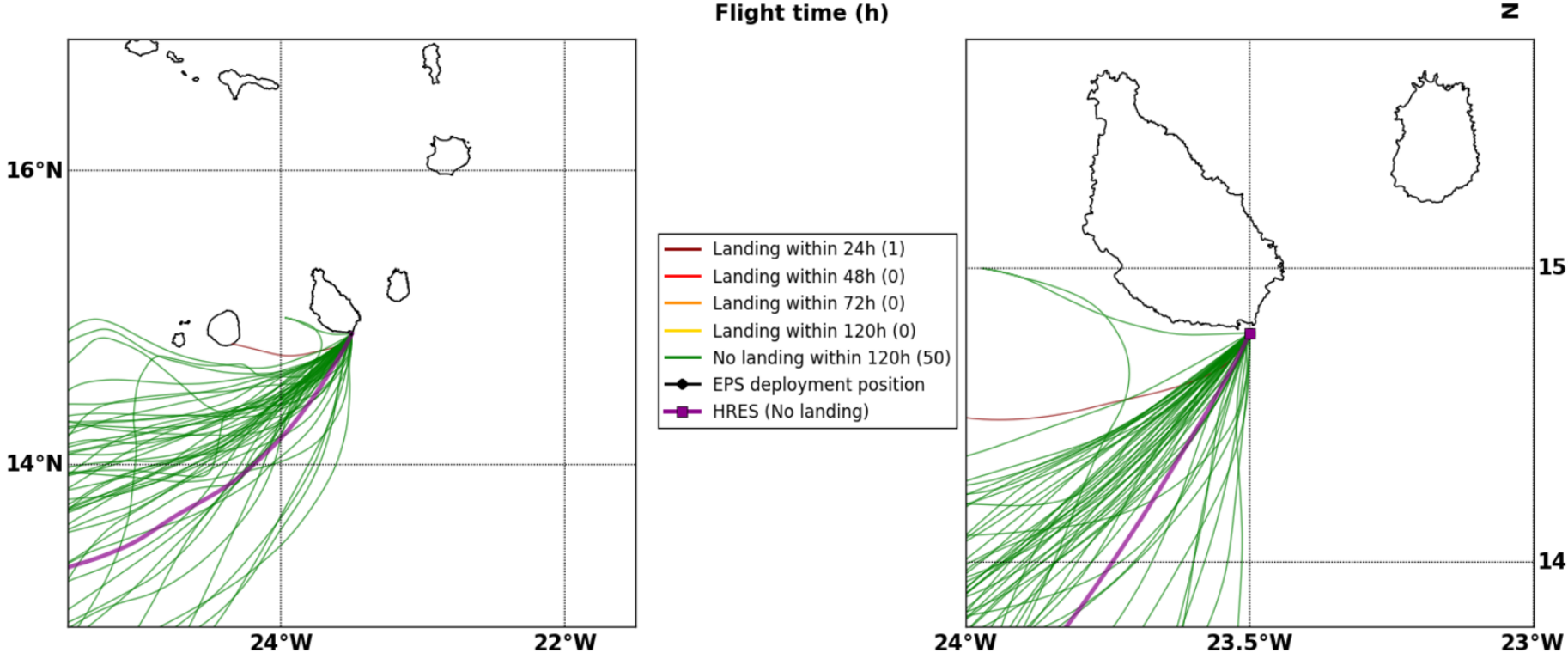
16°N
14°N
24°W
22°W
Landing within 24h (1)
Landing within 48h (0)
Landing within 72h (0)
Landing within 120h (0)
No landing within 120h (50)
EPS deployment position
HRES (No landing)
15°N
14.5°N
24°W
23.5°W
23°W

Tue. 25/01, 13h (LT)

Forecast date: Sat. 22/01, 00h (UTC)
Speed function: Theoritical Helikite
Deployment date: Tue. 25/01, 14h (UTC)

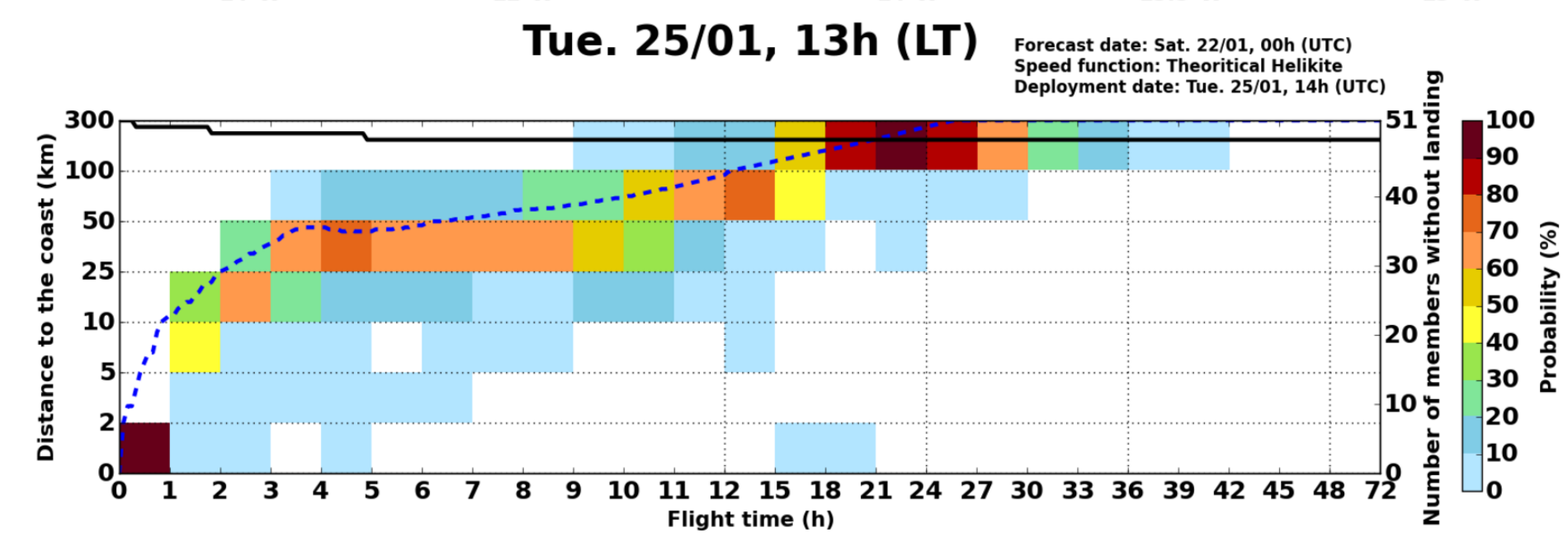

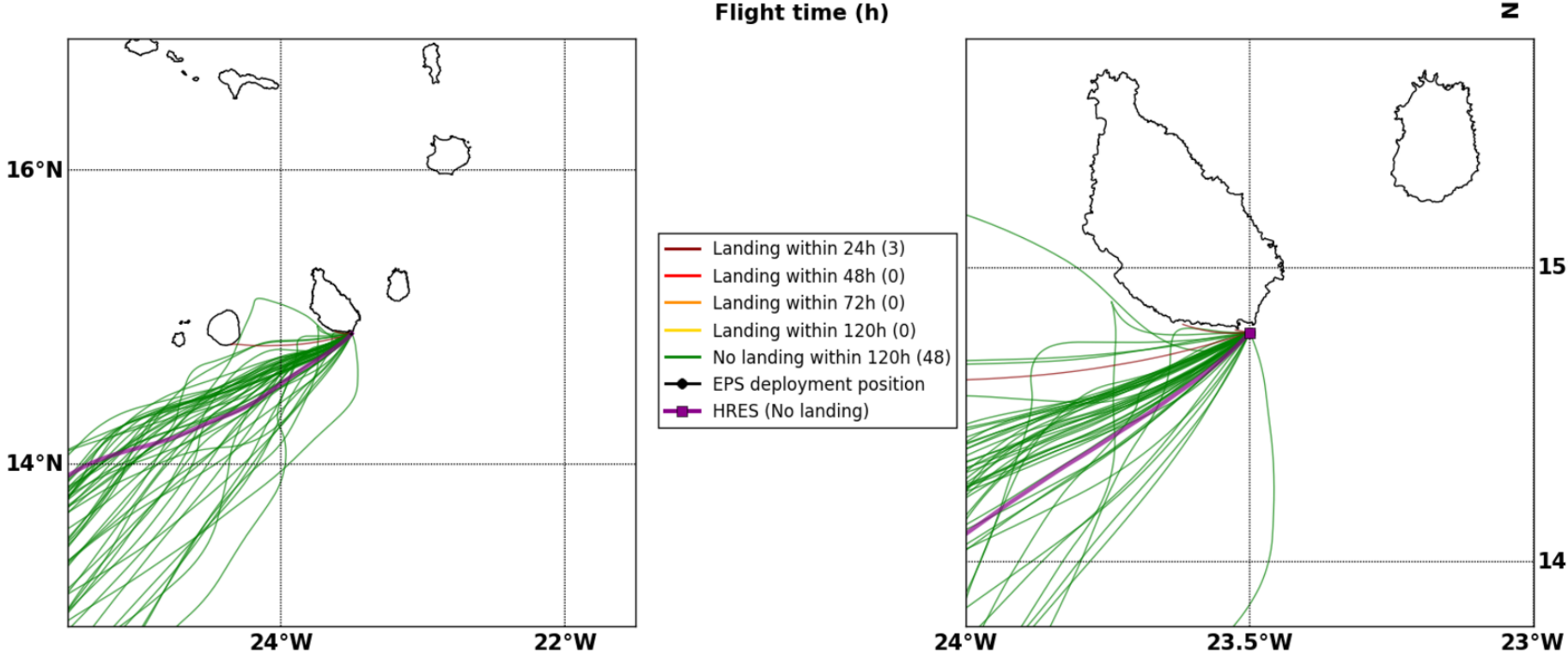
16°N
14°N
24°W
22°W
Landing within 24h (3)
Landing within 48h (0)
Landing within 72h (0)
Landing within 120h (0)
No landing within 120h (48)
EPS deployment position
HRES (No landing)
15°N
14.5°N
24°W
23.5°W
23°W

Wed. 26/01, 01h (LT)

Forecast date: Sat. 22/01, 00h (UTC)
Speed function: Theoritical Helikite
Deployment date: Wed. 26/01, 02h (UTC)

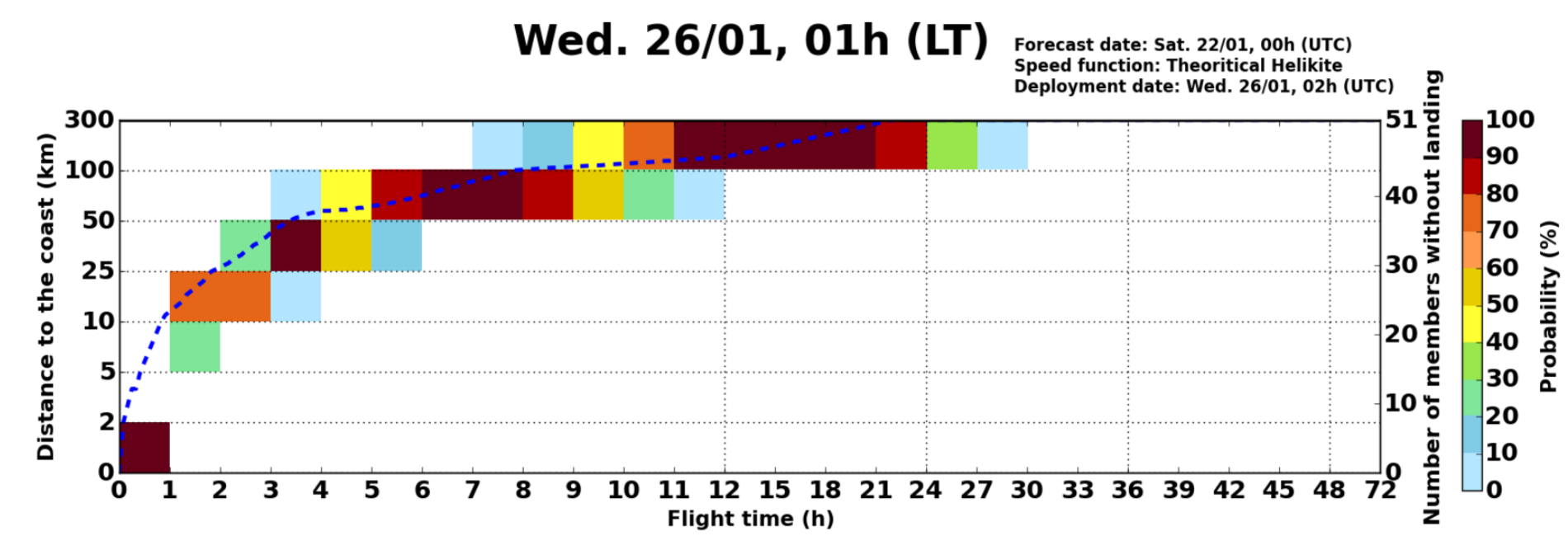

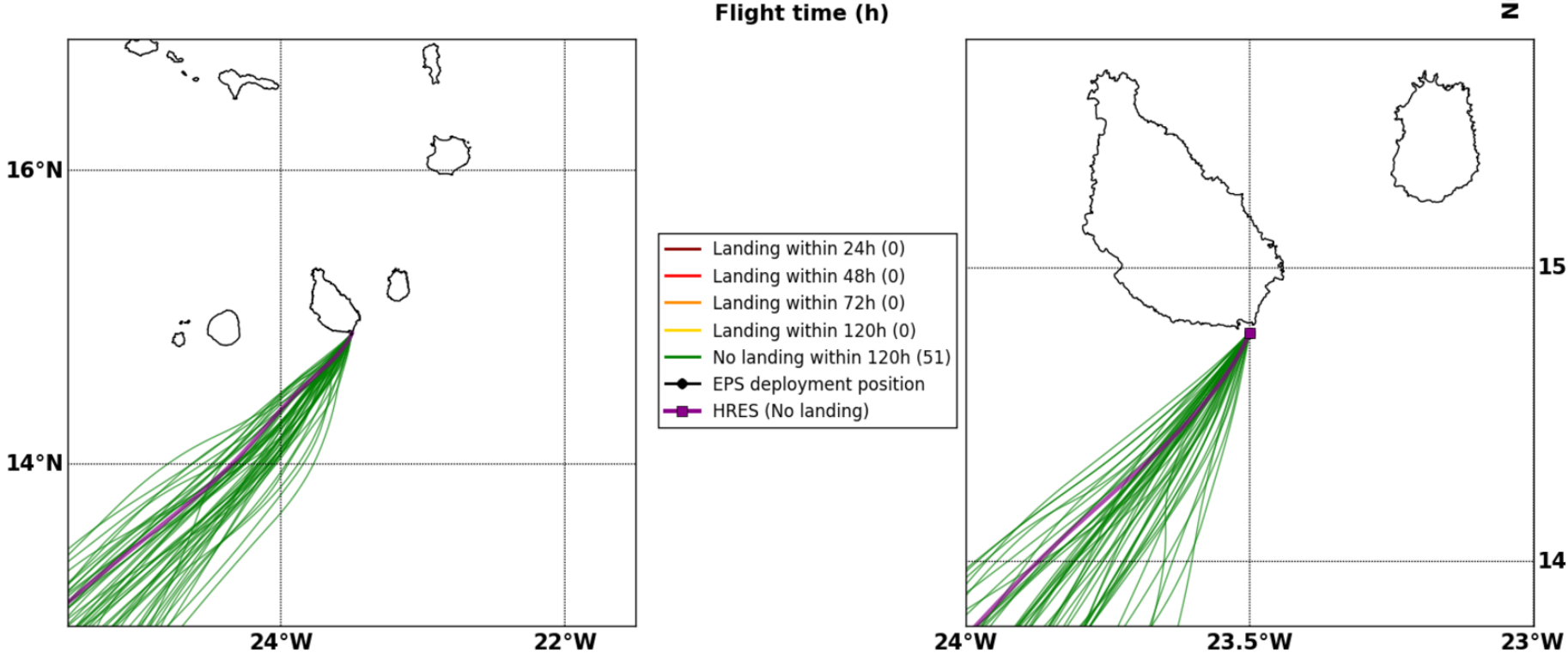
16°N
14°N
24°W
22°W
Landing within 24h (0)
Landing within 48h (0)
Landing within 72h (0)
Landing within 120h (0)
No landing within 120h (51)
EPS deployment position
HRES (No landing)
15°N
14.5°N
24°W
23.5°W
23°W

Thu. 27/01, 01h (LT)

Forecast date: Sat. 22/01, 00h (UTC)
Speed function: Theoritical Helikite
Deployment date: Thu. 27/01, 02h (UTC)

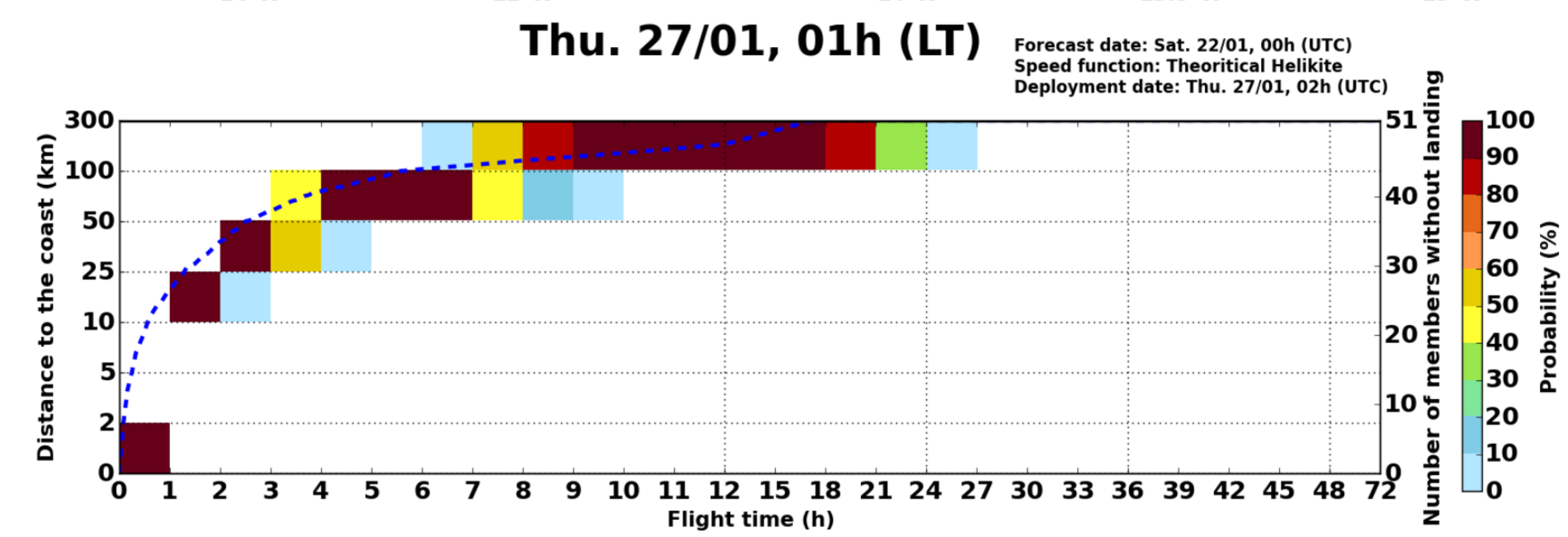

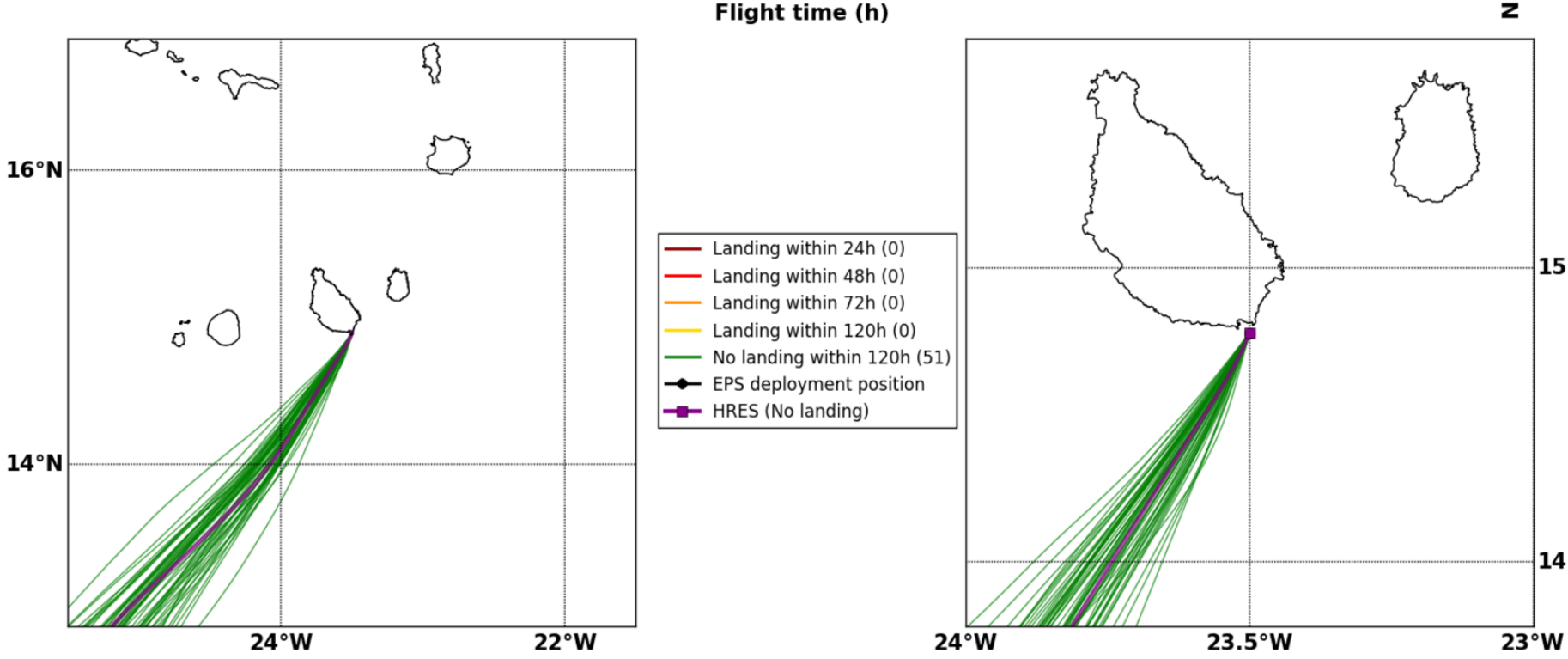
16°N
14°N
24°W
22°W
Landing within 24h (0)
Landing within 48h (0)
Landing within 72h (0)
Landing within 120h (0)
No landing within 120h (51)
EPS deployment position
HRES (No landing)
15°N
14.5°N
24°W
23.5°W
23°W