Forecast date: Fri. 13/05, 12h (UTC)

Site: CapVert
Speed function: U10_speed_Helikite_2
Method: Named cyclones (300km)

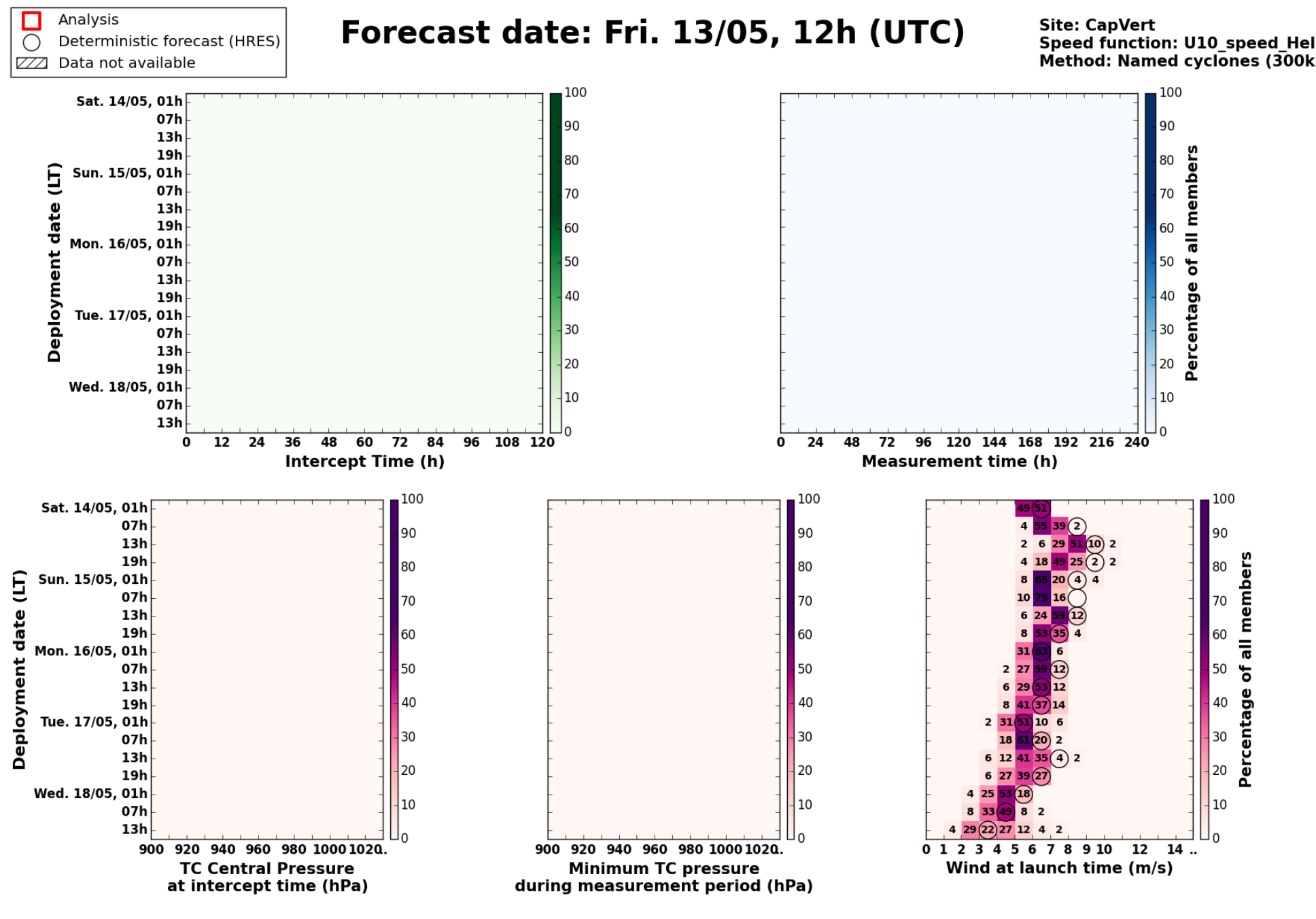

Maximum forecast trajectory duration : 10 days
Intercept distance: 300km
Intercept RW2 (EPS): 15km/h2
Intercept RW2 (HRES): 30km/h2

Sat. 14/05, 01h (LT)

Site: CapVert
Forecast date: Fri. 13/05, 12h (UTC)
Speed function: U10_speed_Helikite_2
Deployment date: Sat. 14/05, 02h (UTC)

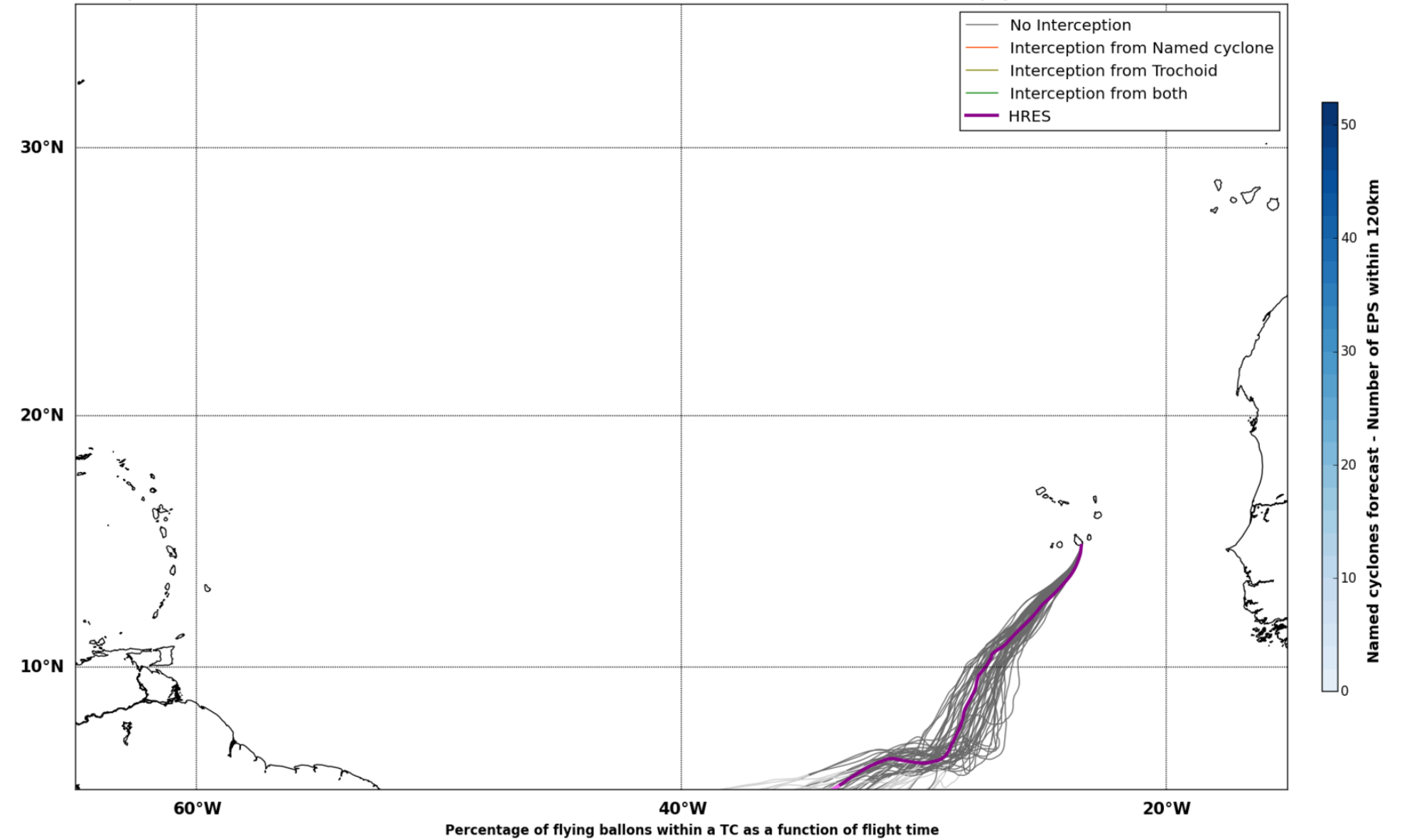
No Interception
Interception from Named cyclone
Interception from Trochoid
Interception from both
HRES
Named cyclones forecast - Number of EPS within 120km
30°N
20°N
10°N
60°W
40°W
20°W

Percentage of flying ballons within a TC as a function of flight time

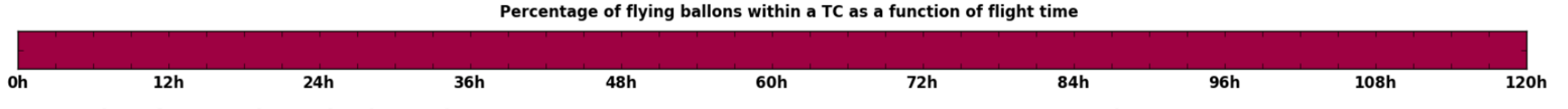

Maximum forecast trajectory duration : 10 days
Intercept distance: 300km
Intercept RW2 (EPS): 15km/h2
Intercept RW2 (HRES): 30km/h2

Sat. 14/05, 07h (LT)

Site: CapVert
Forecast date: Fri. 13/05, 12h (UTC)
Speed function: U10_speed_Helikite_2
Deployment date: Sat. 14/05, 08h (UTC)

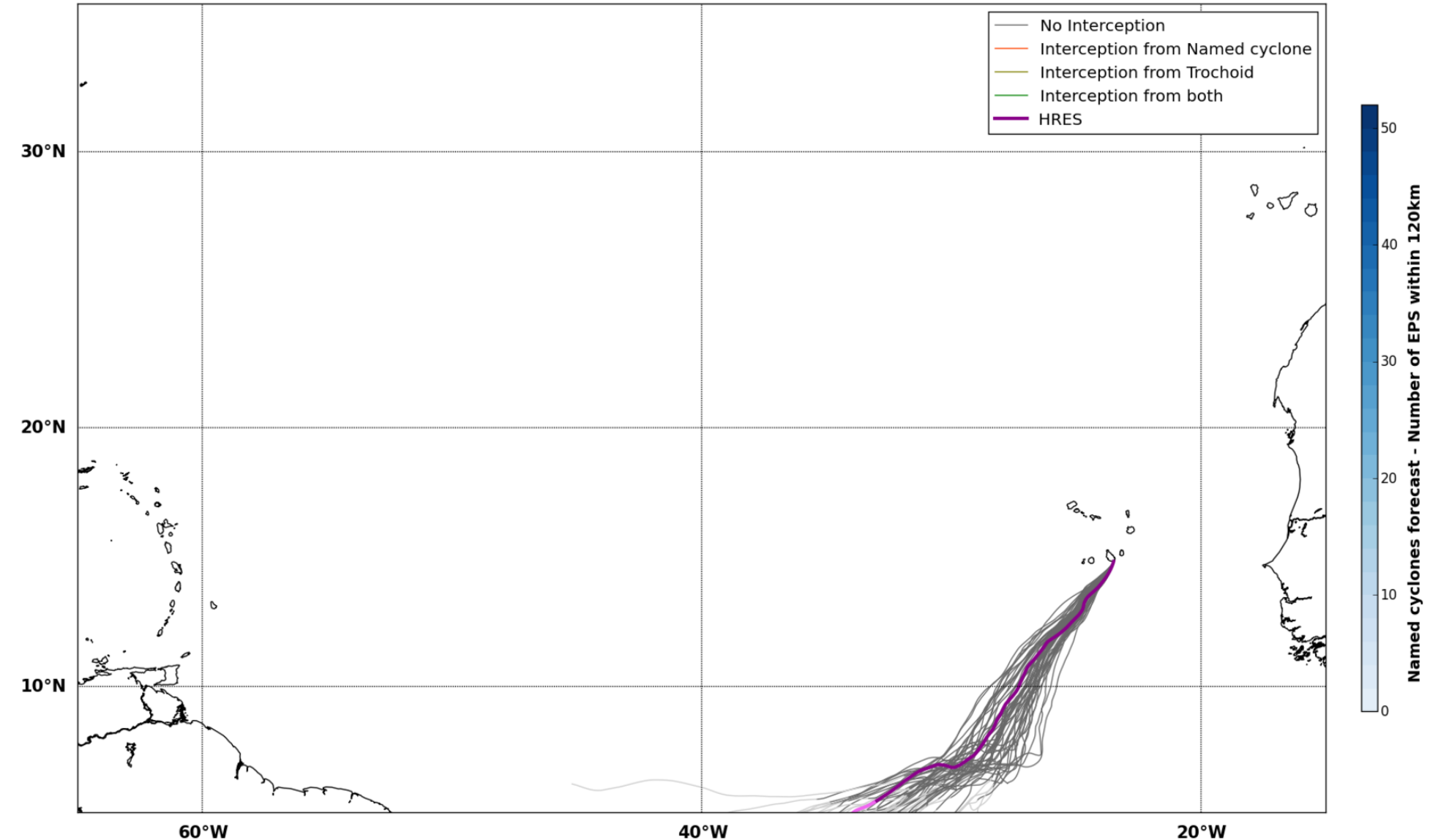
No Interception
Interception from Named cyclone
Interception from Trochoid
Interception from both
HRES
Named cyclones forecast - Number of EPS within 120km
30°N
20°N
10°N
60°W
40°W
20°W

Percentage of flying ballons within a TC as a function of flight time

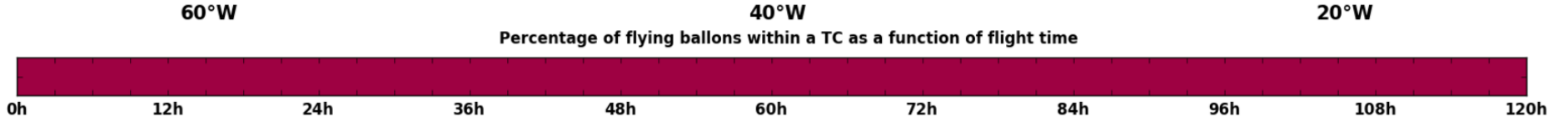

Maximum forecast trajectory duration : 10 days
Intercept distance: 300km
Intercept RW2 (EPS): 15km/h2
Intercept RW2 (HRES): 30km/h2

Sat. 14/05, 13h (LT)

Site: CapVert
Forecast date: Fri. 13/05, 12h (UTC)
Speed function: U10_speed_Helikite_2
Deployment date: Sat. 14/05, 14h (UTC)

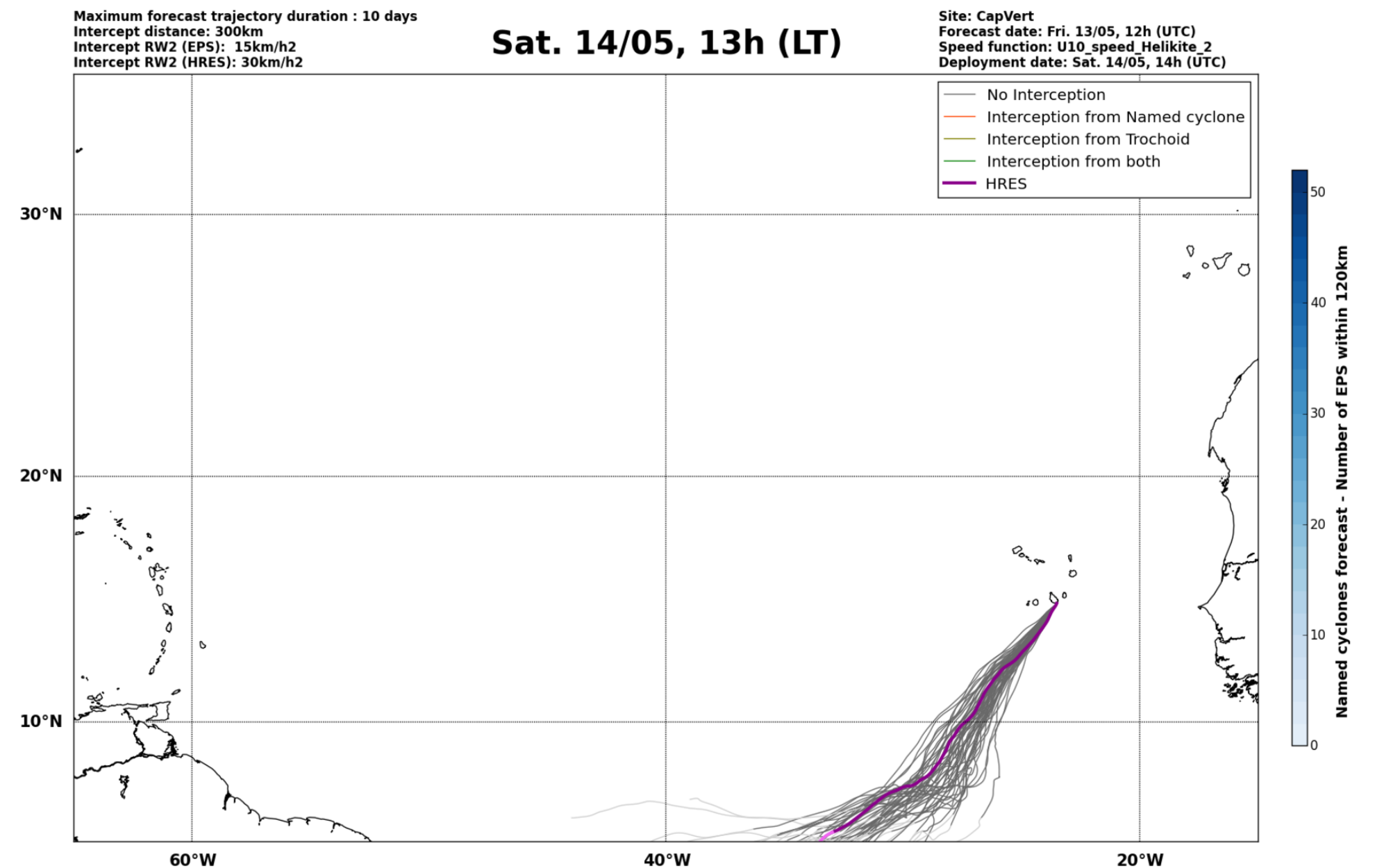
No Interception
Interception from Named cyclone
Interception from Trochoid
Interception from both
HRES
Named cyclones forecast - Number of EPS within 120km
30°N
20°N
10°N
60°W
40°W
20°W

Percentage of flying ballons within a TC as a function of flight time

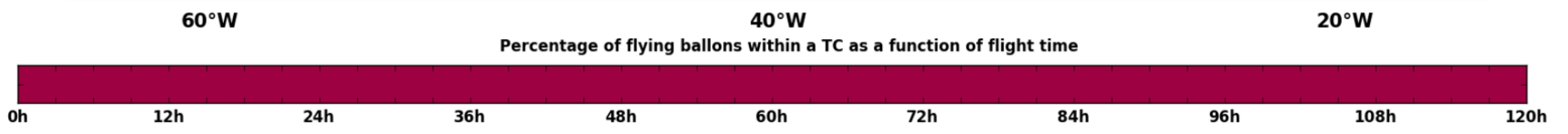

Maximum forecast trajectory duration : 10 days
Intercept distance: 300km
Intercept RW2 (EPS): 15km/h2
Intercept RW2 (HRES): 30km/h2

Sat. 14/05, 19h (LT)

Site: CapVert
Forecast date: Fri. 13/05, 12h (UTC)
Speed function: U10_speed_Helikite_2
Deployment date: Sat. 14/05, 20h (UTC)

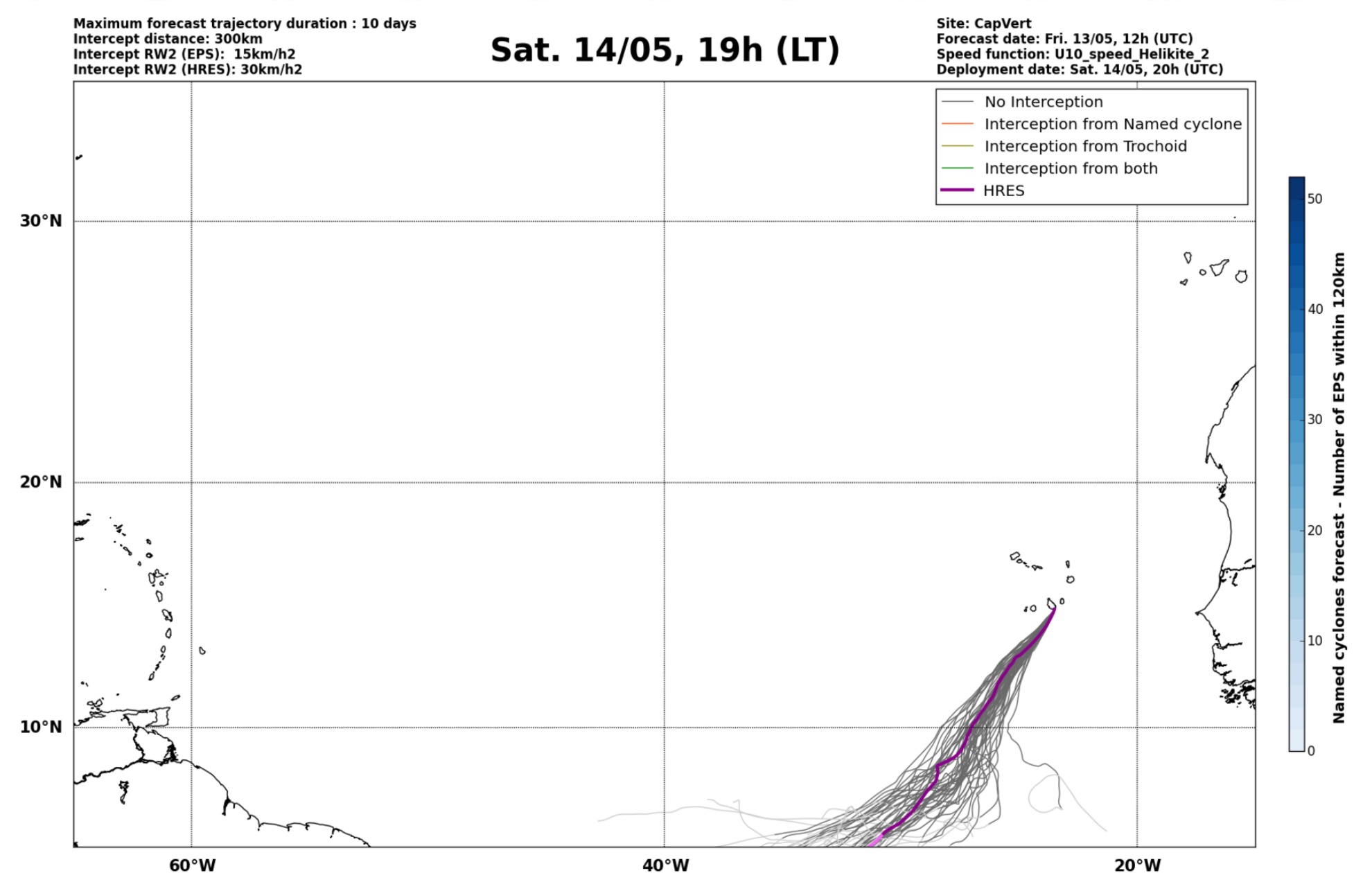
No Interception
Interception from Named cyclone
Interception from Trochoid
Interception from both
HRES
Named cyclones forecast - Number of EPS within 120km
30°N
20°N
10°N
60°W
40°W
20°W

Percentage of flying ballons within a TC as a function of flight time

Maximum forecast trajectory duration : 10 days
Intercept distance: 300km
Intercept RW2 (EPS): 15km/h2
Intercept RW2 (HRES): 30km/h2

Sun. 15/05, 01h (LT)

Site: CapVert
Forecast date: Fri. 13/05, 12h (UTC)
Speed function: U10_speed_Helikite_2
Deployment date: Sun. 15/05, 02h (UTC)

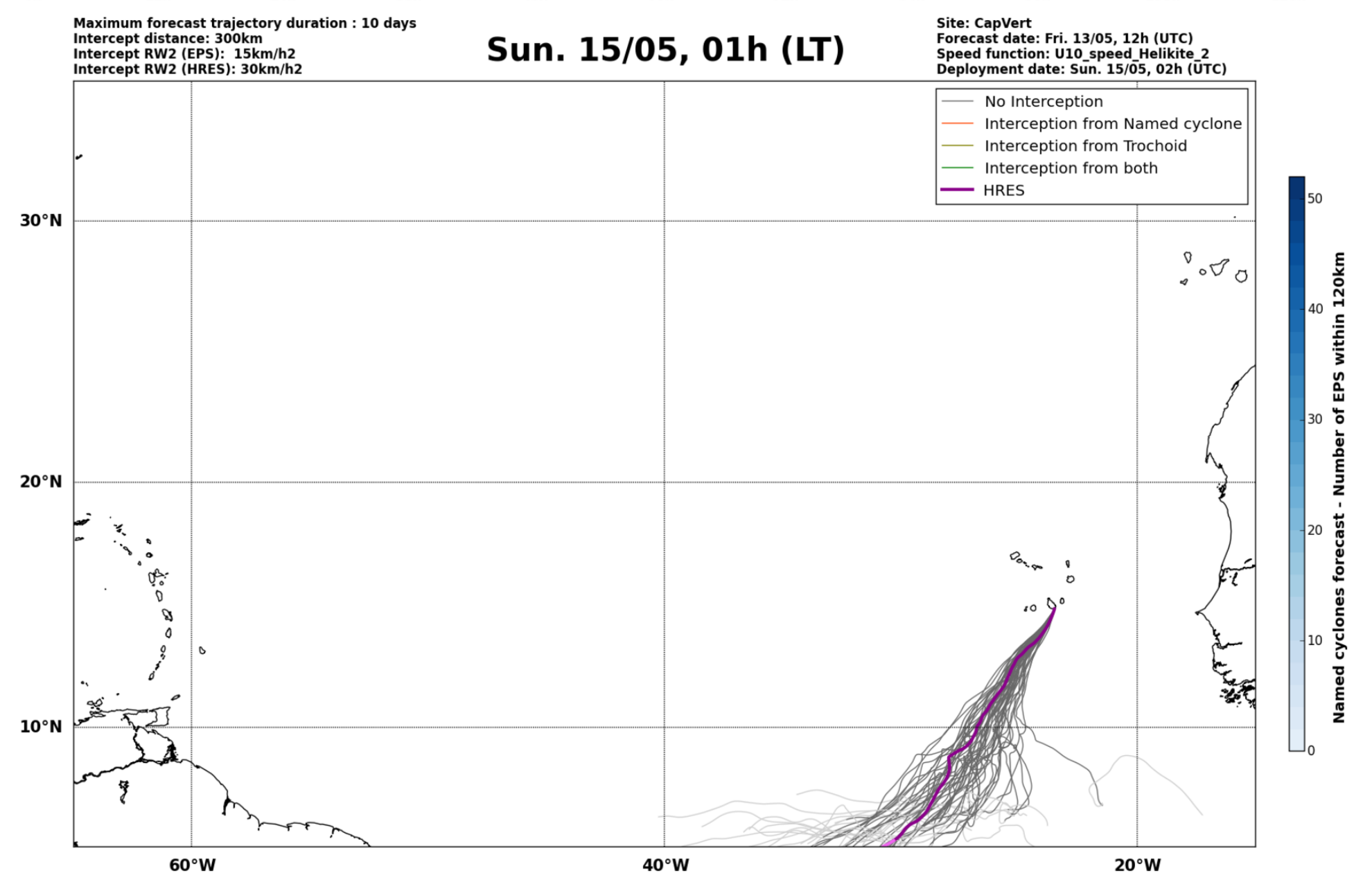
No Interception
Interception from Named cyclone
Interception from Trochoid
Interception from both
HRES
Named cyclones forecast - Number of EPS within 120km
30°N
20°N
10°N
60°W
40°W
20°W

Percentage of flying ballons within a TC as a function of flight time

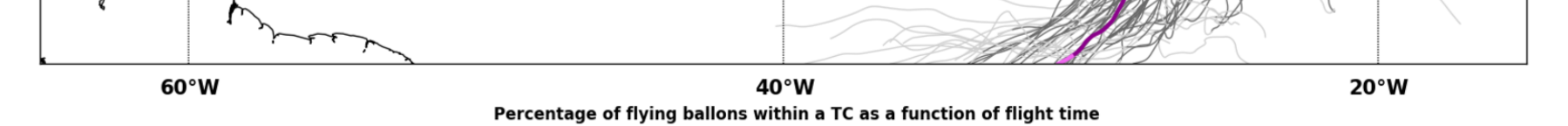

Maximum forecast trajectory duration : 10 days
Intercept distance: 300km
Intercept RW2 (EPS): 15km/h2
Intercept RW2 (HRES): 30km/h2

Sun. 15/05, 07h (LT)

Site: CapVert
Forecast date: Fri. 13/05, 12h (UTC)
Speed function: U10_speed_Helikite_2
Deployment date: Sun. 15/05, 08h (UTC)

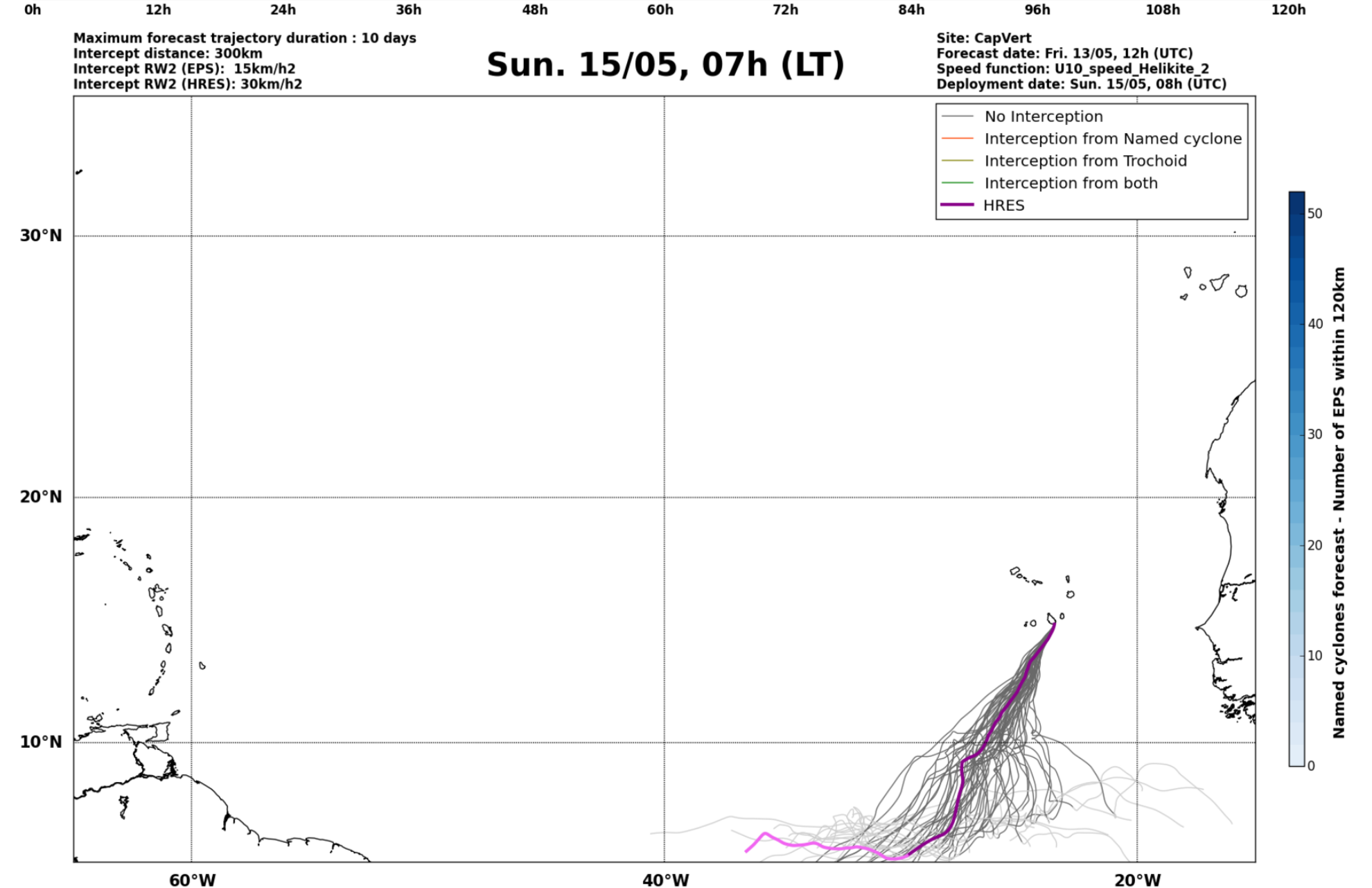
No Interception
Interception from Named cyclone
Interception from Trochoid
Interception from both
HRES
Named cyclones forecast - Number of EPS within 120km
30°N
20°N
10°N
60°W
40°W
20°W

Percentage of flying ballons within a TC as a function of flight time

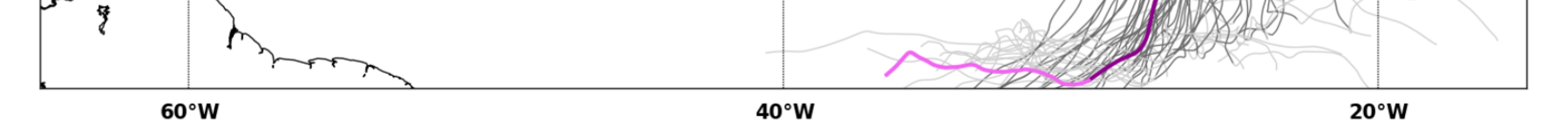

Maximum forecast trajectory duration : 10 days
Intercept distance: 300km
Intercept RW2 (EPS): 15km/h2
Intercept RW2 (HRES): 30km/h2

Sun. 15/05, 13h (LT)

Site: CapVert
Forecast date: Fri. 13/05, 12h (UTC)
Speed function: U10_speed_Helikite_2
Deployment date: Sun. 15/05, 14h (UTC)

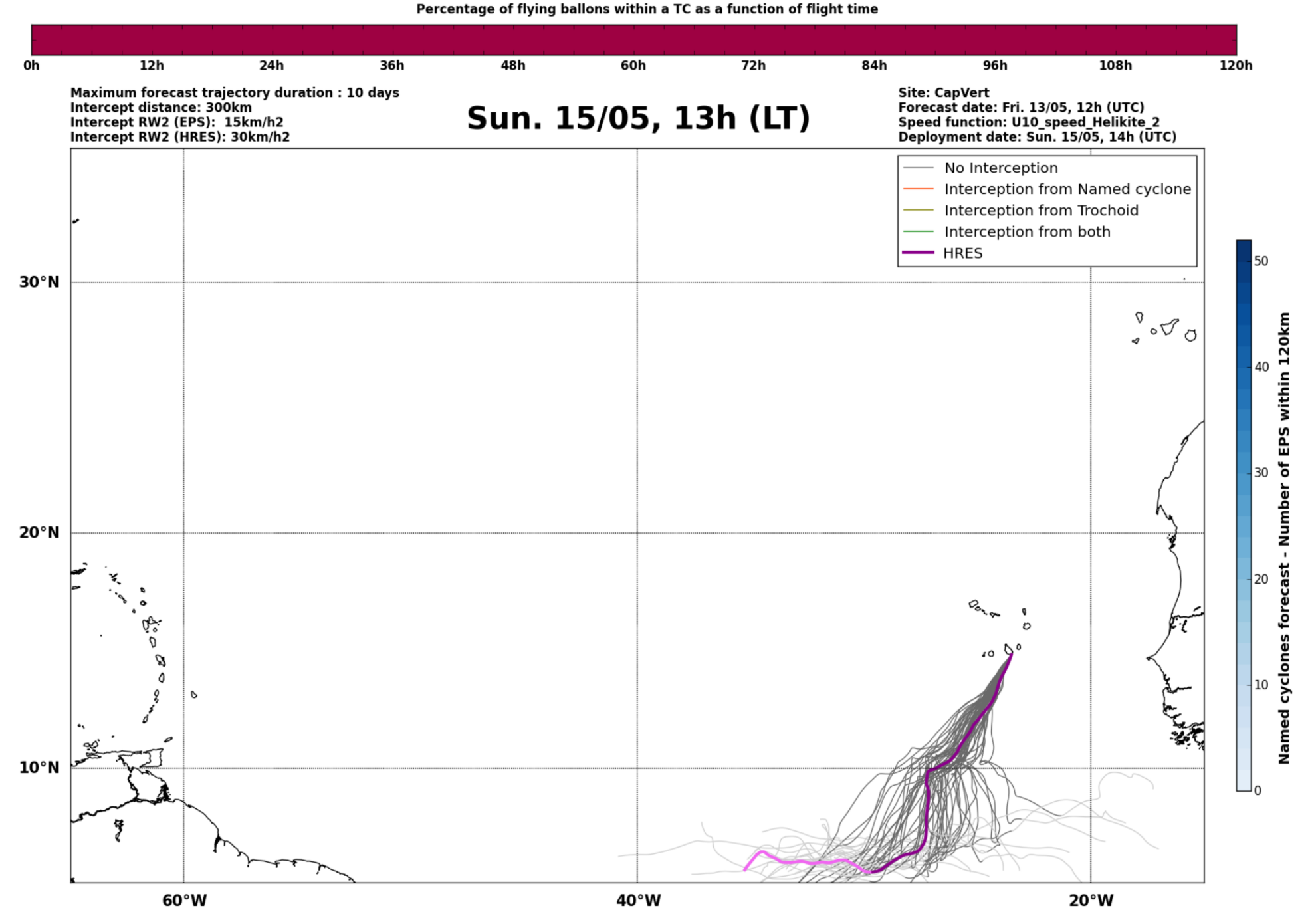
No Interception
Interception from Named cyclone
Interception from Trochoid
Interception from both
HRES
Named cyclones forecast - Number of EPS within 120km
30°N
20°N
10°N
60°W
40°W
20°W

Percentage of flying ballons within a TC as a function of flight time

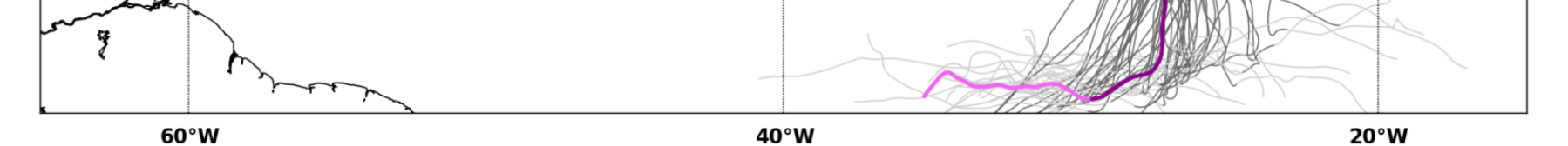

Maximum forecast trajectory duration : 10 days
Intercept distance: 300km
Intercept RW2 (EPS): 15km/h2
Intercept RW2 (HRES): 30km/h2

Mon. 16/05, 01h (LT)

Site: CapVert
Forecast date: Fri. 13/05, 12h (UTC)
Speed function: U10_speed_Helikite_2
Deployment date: Mon. 16/05, 02h (UTC)

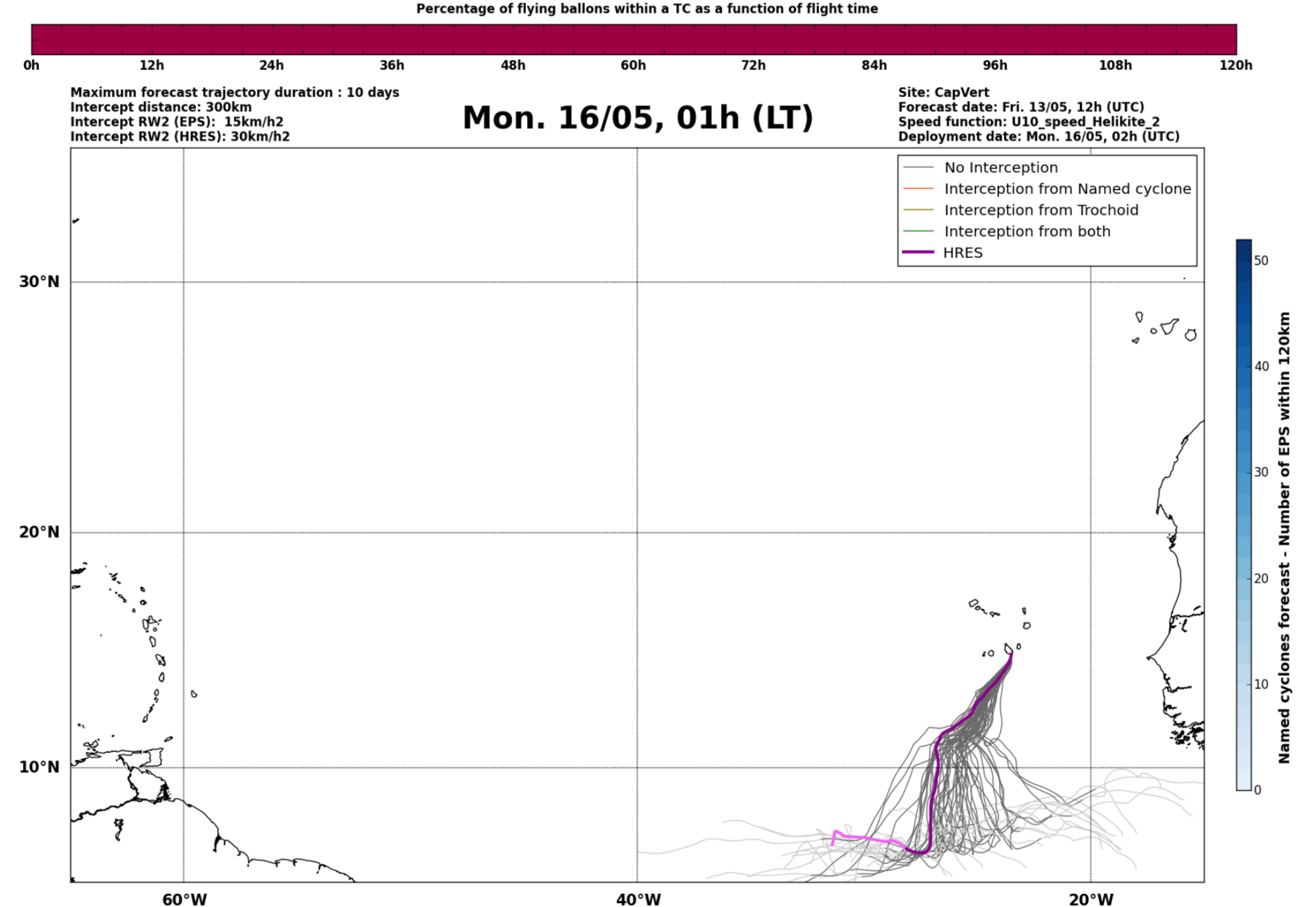
No Interception
Interception from Named cyclone
Interception from Trochoid
Interception from both
HRES
Named cyclones forecast - Number of EPS within 120km
30°N
20°N
10°N
60°W
40°W
20°W

Percentage of flying ballons within a TC as a function of flight time

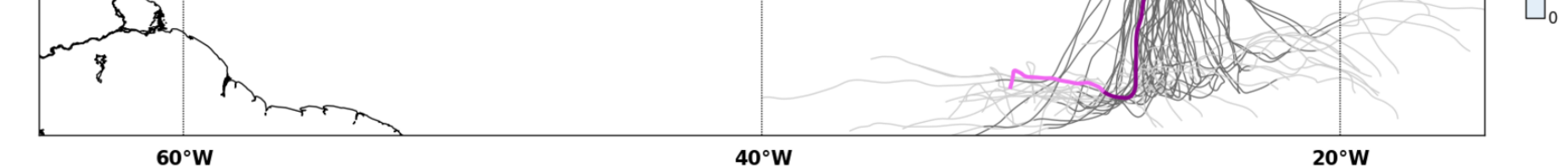

Maximum forecast trajectory duration : 10 days
Intercept distance: 300km
Intercept RW2 (EPS): 15km/h2
Intercept RW2 (HRES): 30km/h2

Mon. 16/05, 13h (LT)

Site: CapVert
Forecast date: Fri. 13/05, 12h (UTC)
Speed function: U10_speed_Helikite_2
Deployment date: Mon. 16/05, 14h (UTC)

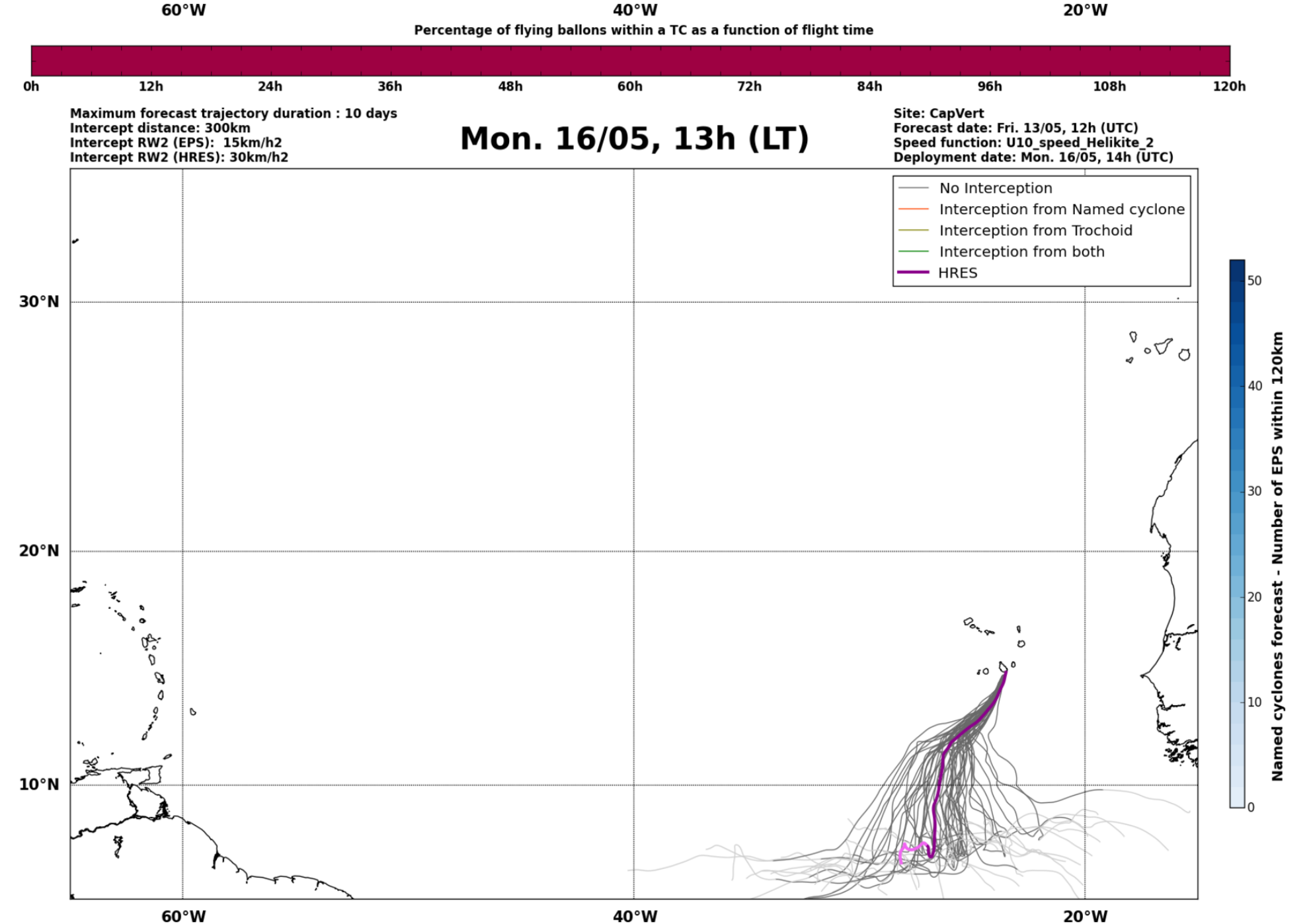
No Interception
Interception from Named cyclone
Interception from Trochoid
Interception from both
HRES
Named cyclones forecast - Number of EPS within 120km
30°N
20°N
10°N
60°W
40°W
20°W

Percentage of flying ballons within a TC as a function of flight time

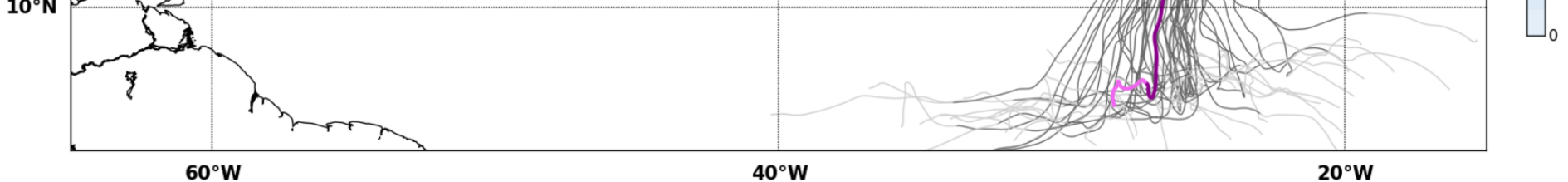

Maximum forecast trajectory duration : 10 days
Intercept distance: 300km
Intercept RW2 (EPS): 15km/h2
Intercept RW2 (HRES): 30km/h2

Tue. 17/05, 01h (LT)

Site: CapVert
Forecast date: Fri. 13/05, 12h (UTC)
Speed function: U10_speed_Helikite_2
Deployment date: Tue. 17/05, 02h (UTC)

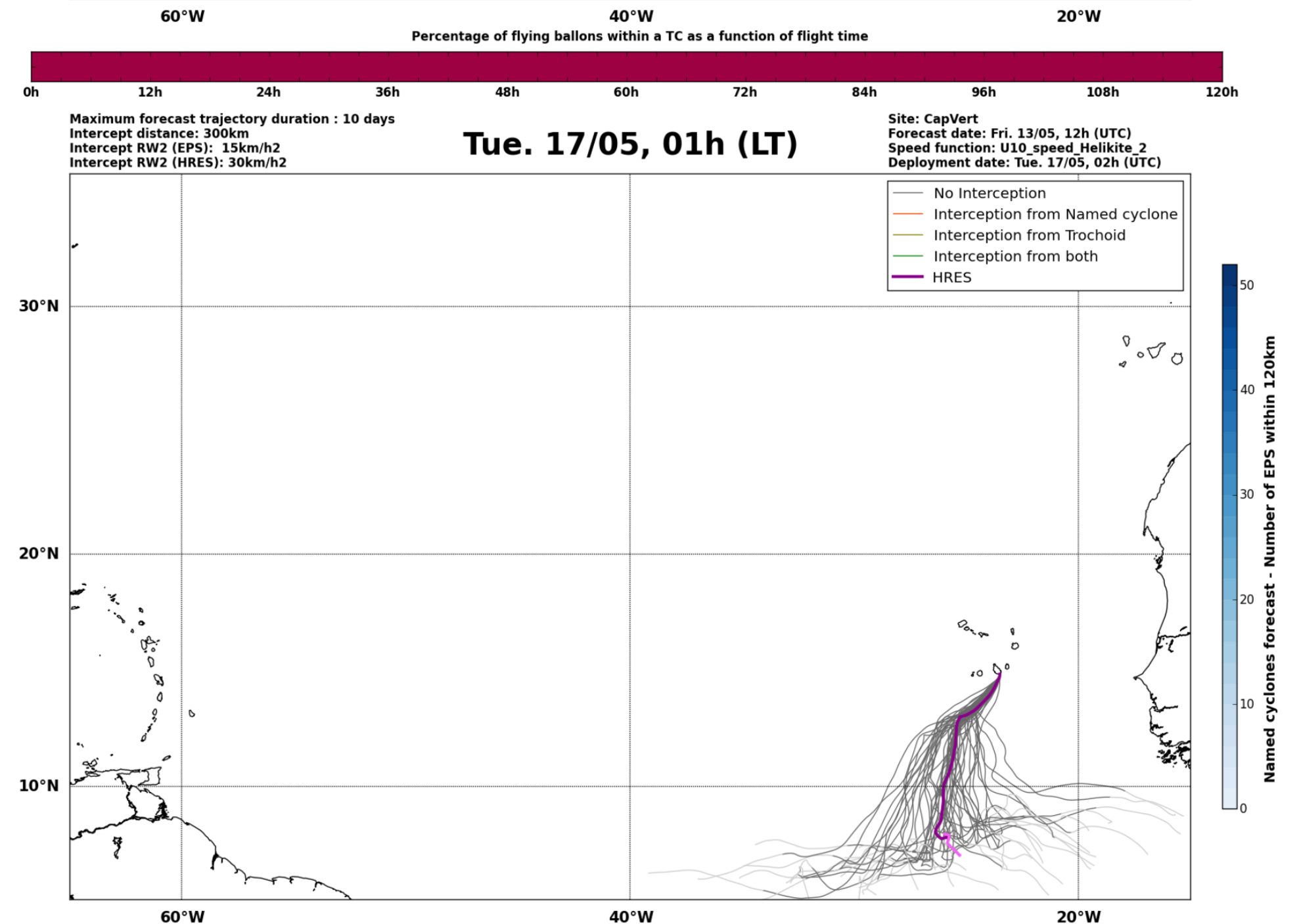
No Interception
Interception from Named cyclone
Interception from Trochoid
Interception from both
HRES
Named cyclones forecast - Number of EPS within 120km
30°N
20°N
10°N
60°W
40°W
20°W

Percentage of flying ballons within a TC as a function of flight time

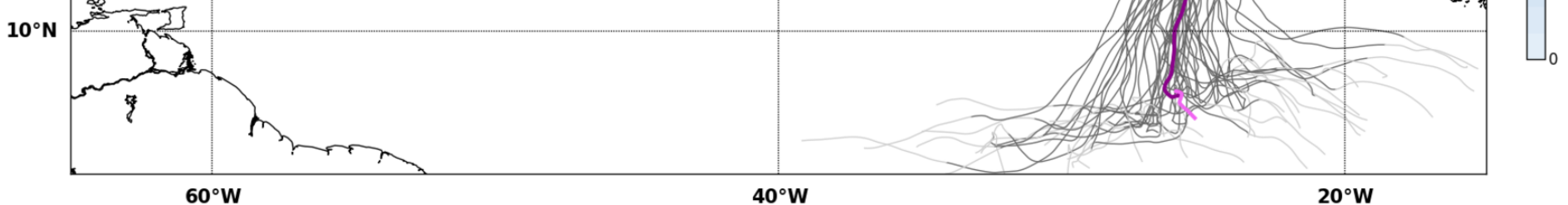

Maximum forecast trajectory duration : 10 days
Intercept distance: 300km
Intercept RW2 (EPS): 15km/h2
Intercept RW2 (HRES): 30km/h2

Tue. 17/05, 13h (LT)

Site: CapVert
Forecast date: Fri. 13/05, 12h (UTC)
Speed function: U10_speed_Helikite_2
Deployment date: Tue. 17/05, 14h (UTC)

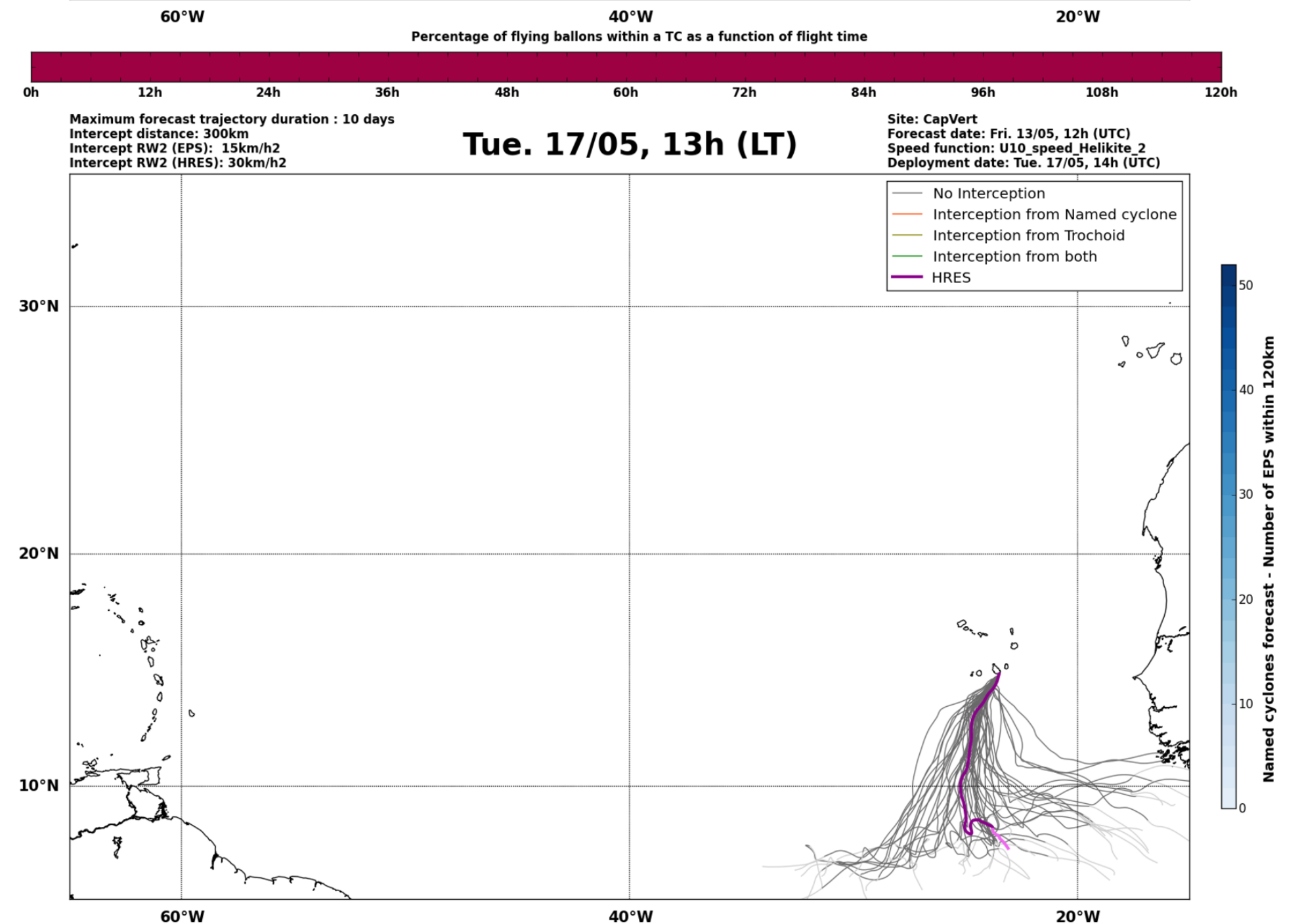
No Interception
Interception from Named cyclone
Interception from Trochoid
Interception from both
HRES
Named cyclones forecast - Number of EPS within 120km
30°N
20°N
10°N
60°W
40°W
20°W

Percentage of flying ballons within a TC as a function of flight time

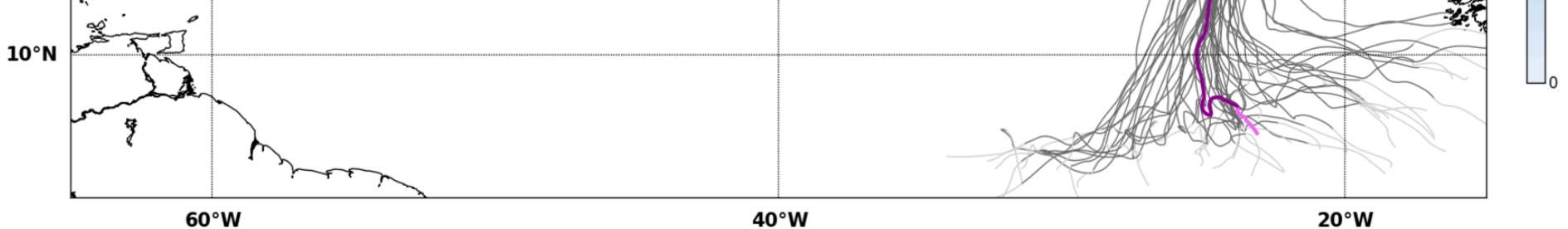

Maximum forecast trajectory duration : 10 days
Intercept distance: 300km
Intercept RW2 (EPS): 15km/h2
Intercept RW2 (HRES): 30km/h2

Wed. 18/05, 13h (LT)

Site: CapVert
Forecast date: Fri. 13/05, 12h (UTC)
Speed function: U10_speed_Helikite_2
Deployment date: Wed. 18/05, 14h (UTC)

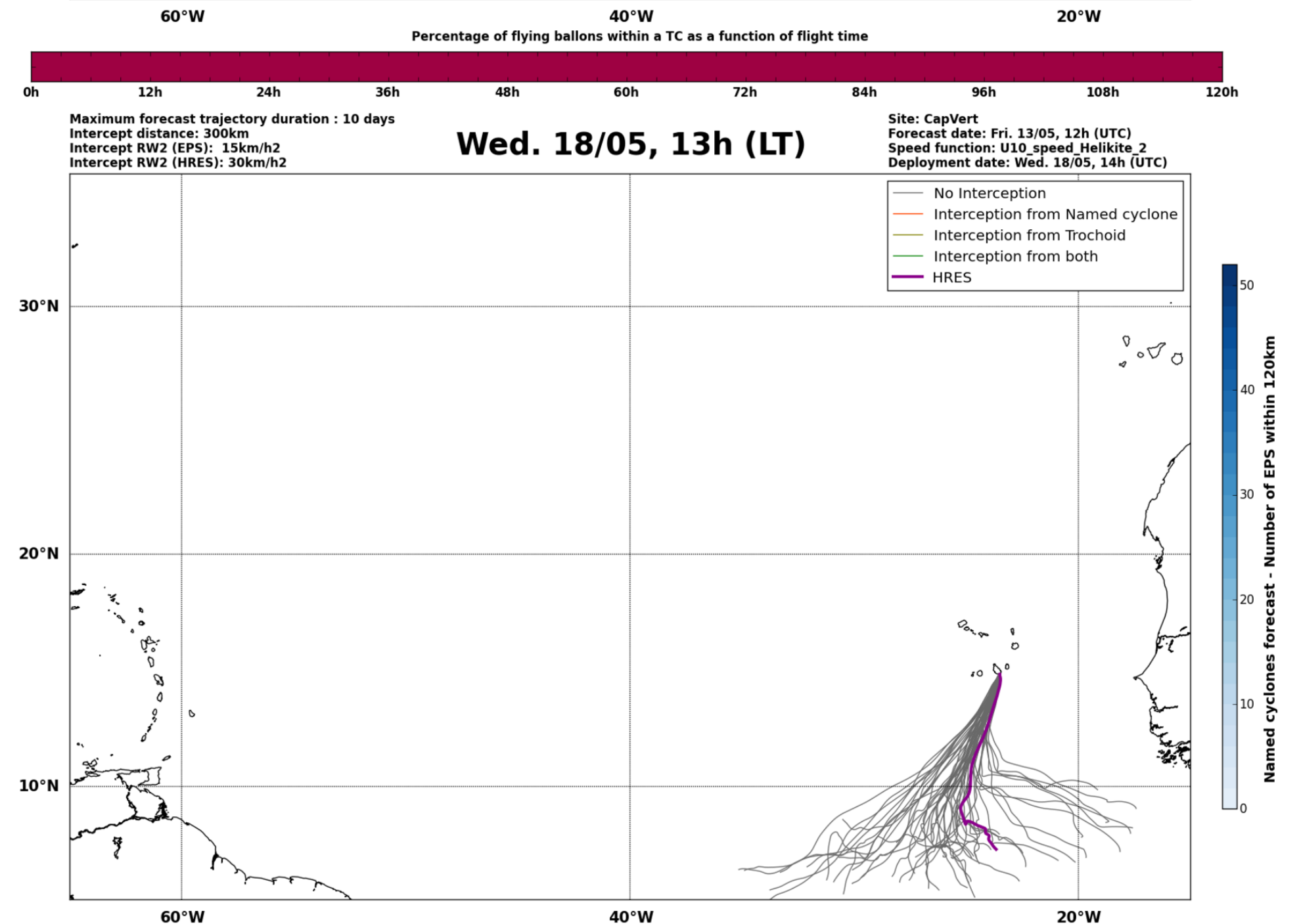
No Interception
Interception from Named cyclone
Interception from Trochoid
Interception from both
HRES
Named cyclones forecast - Number of EPS within 120km
30°N
20°N
10°N
60°W
40°W
20°W

Percentage of flying ballons within a TC as a function of flight time

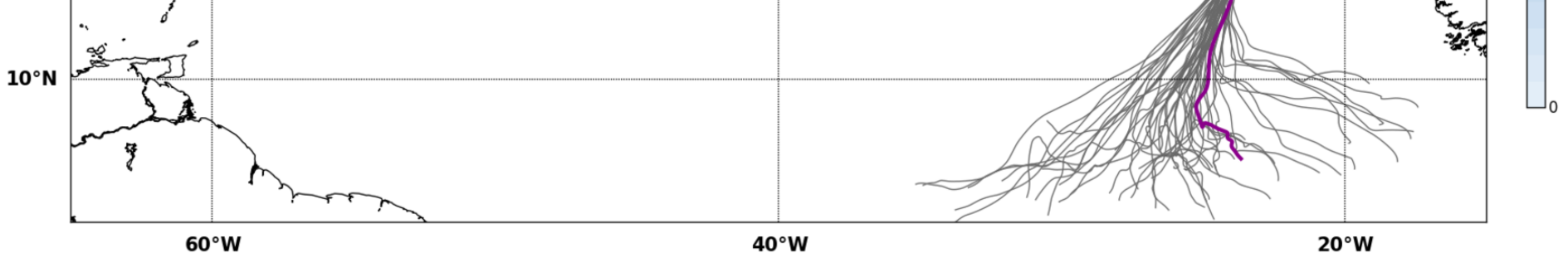

Forecast date: Fri. 13/05, 12h (UTC)

Site: CapVert
Speed function: U10_speed_Helikite_2
Method: Trochoid (15/30km/h2)

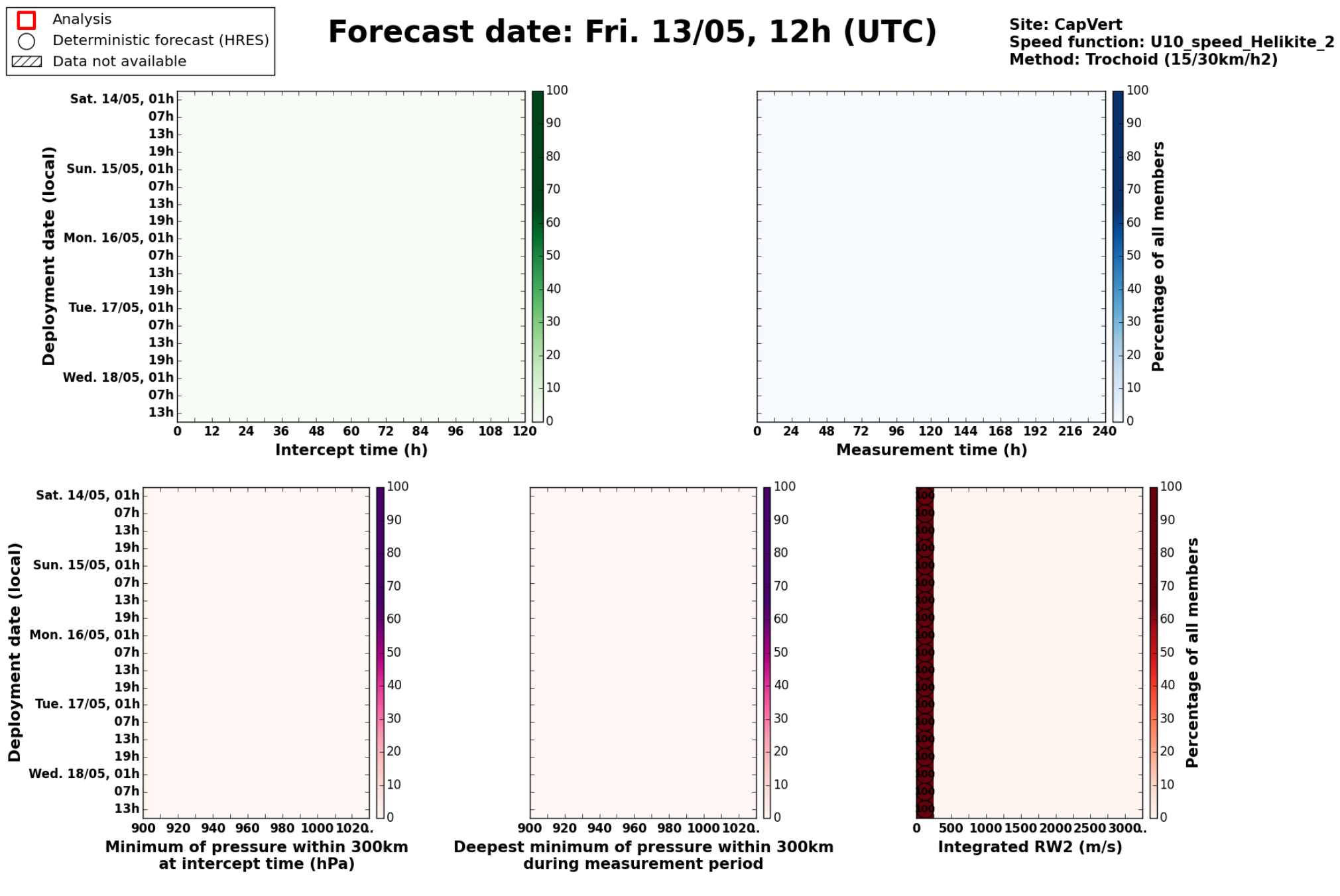

Sat. 14/05, 01h (LT)

Forecast date: Fri. 13/05, 12h (UTC)
Speed function: U10_speed_Helikite_2
Deployment date: Sat. 14/05, 02h (UTC)

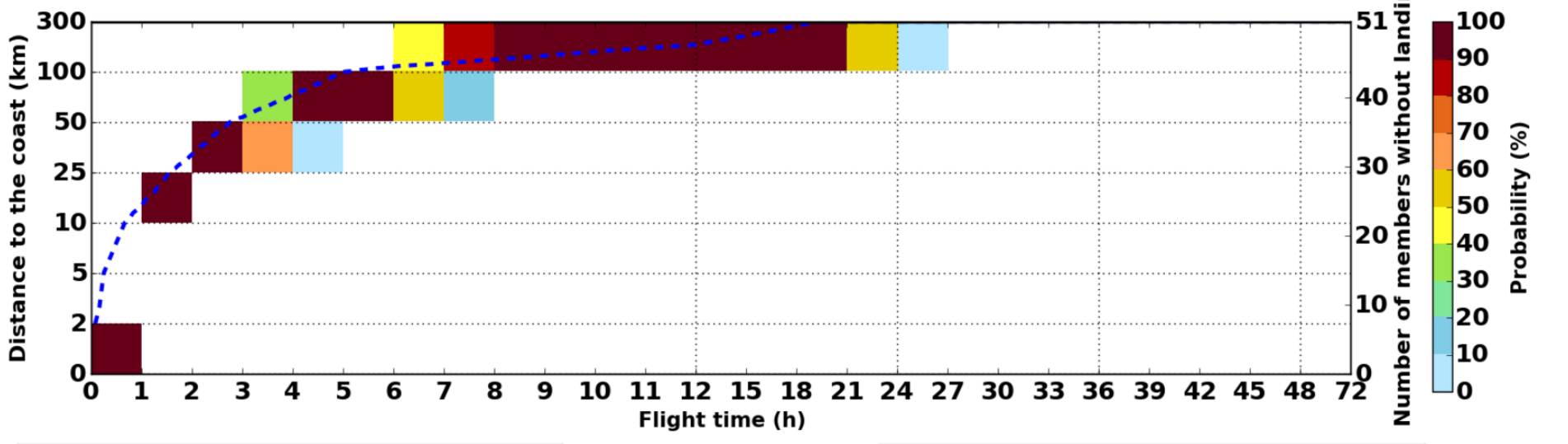

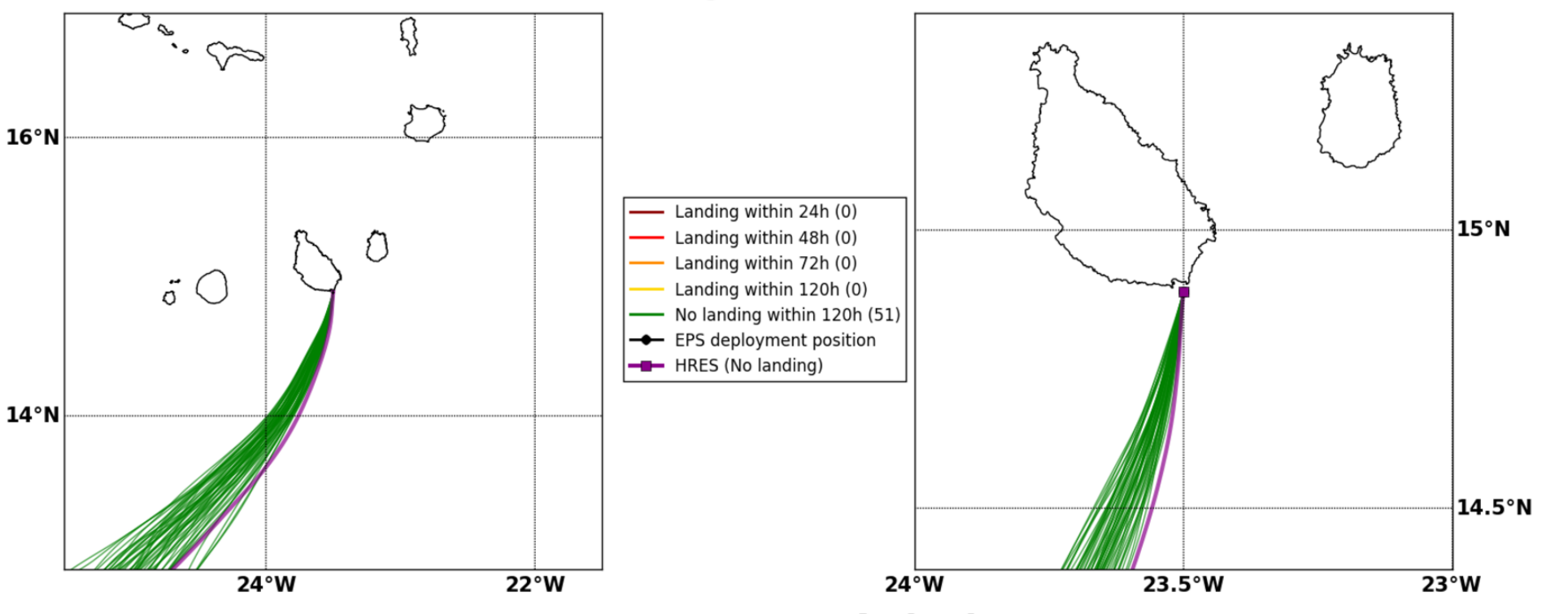
Landing within 24h (0)
Landing within 48h (0)
Landing within 72h (0)
Landing within 120h (0)
No landing within 120h (51)
EPS deployment position
HRES (No landing)
16°N
14°N
24°W
22°W
15°N
14.5°N
23.5°W
23°W

Sat. 14/05, 07h (LT)

Forecast date: Fri. 13/05, 12h (UTC)
Speed function: U10_speed_Helikite_2
Deployment date: Sat. 14/05, 08h (UTC)

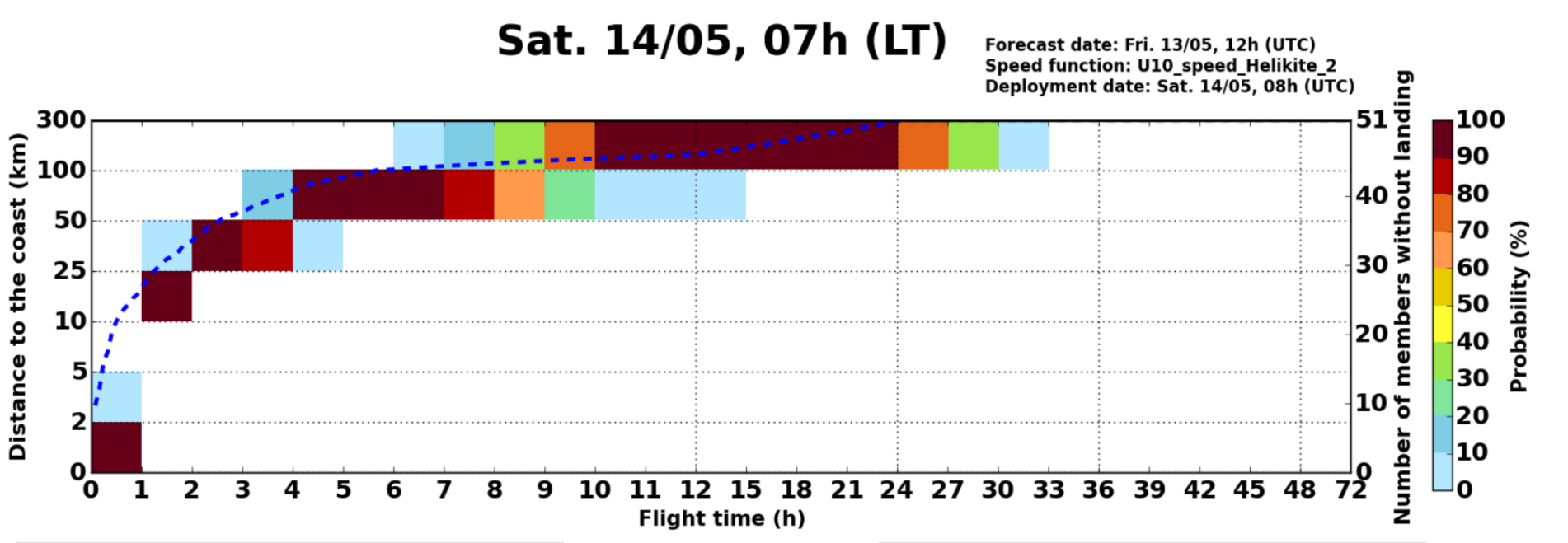

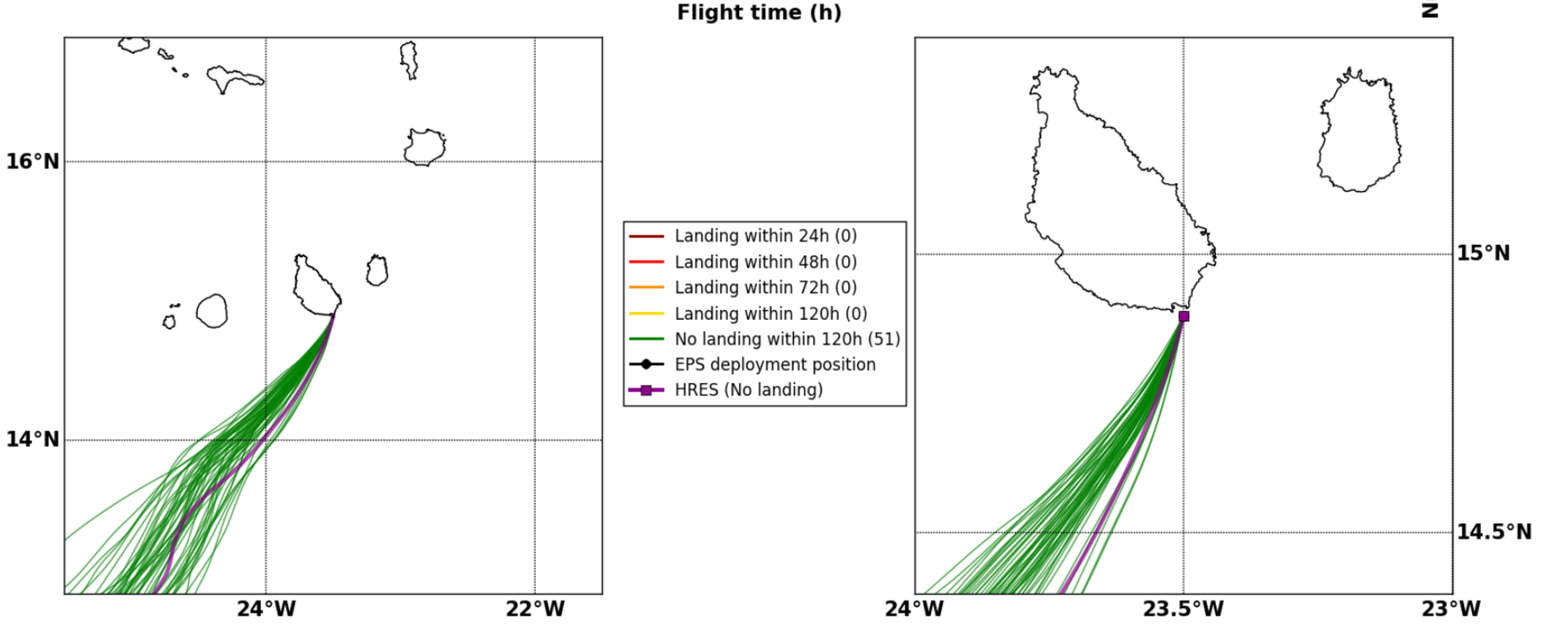
Landing within 24h (0)
Landing within 48h (0)
Landing within 72h (0)
Landing within 120h (0)
No landing within 120h (51)
EPS deployment position
HRES (No landing)
16°N
14°N
24°W
22°W
15°N
14.5°N
23.5°W
23°W

Sat. 14/05, 13h (LT)

Forecast date: Fri. 13/05, 12h (UTC)
Speed function: U10_speed_Helikite_2
Deployment date: Sat. 14/05, 14h (UTC)

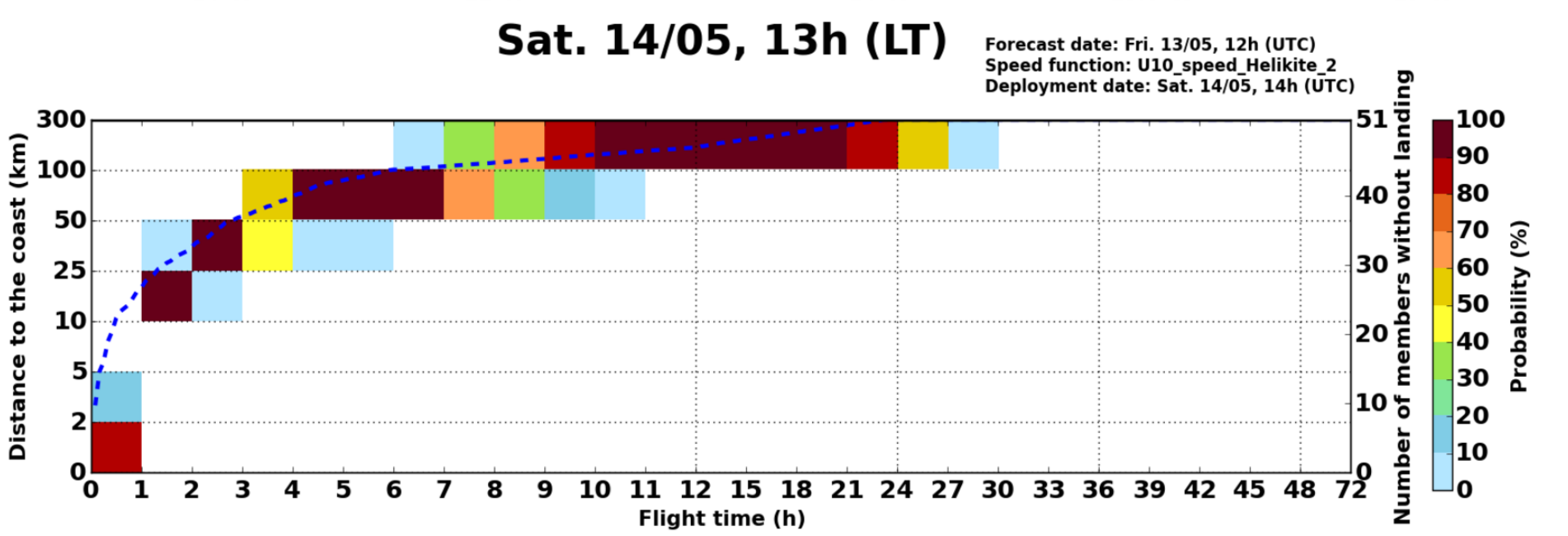

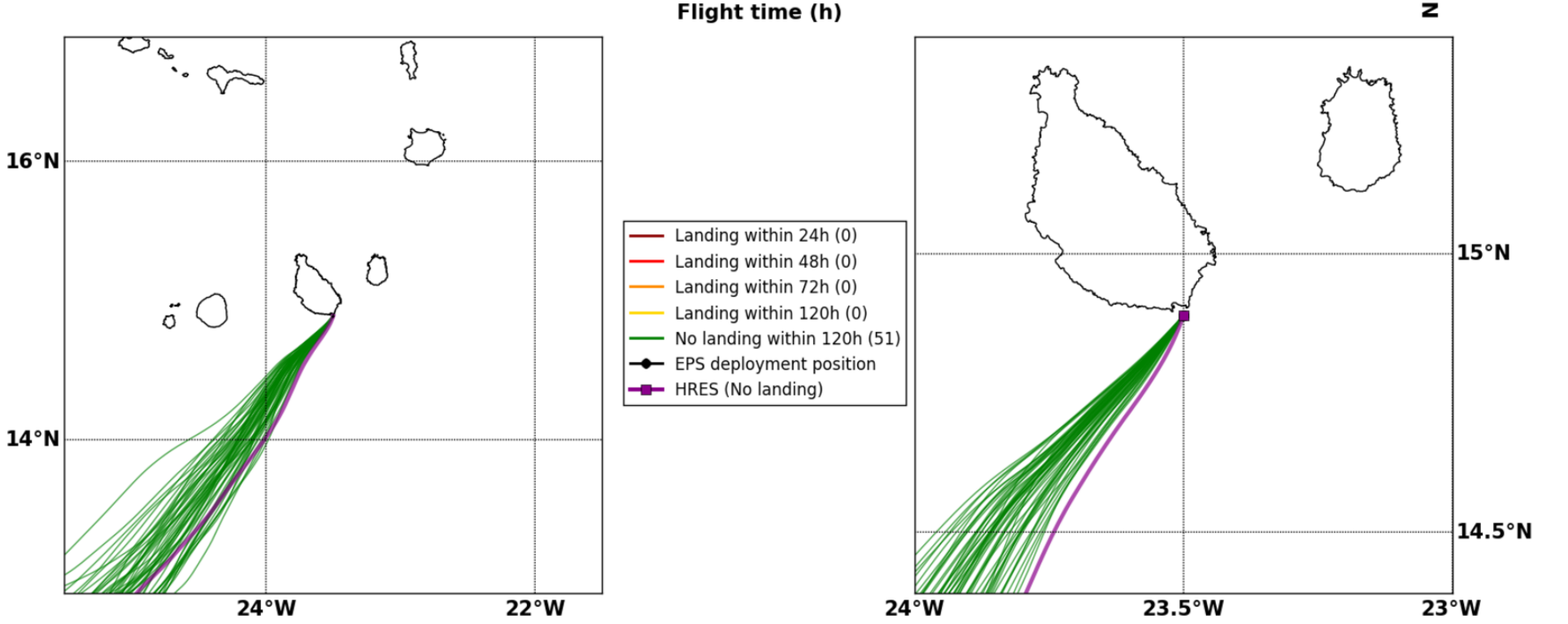
Landing within 24h (0)
Landing within 48h (0)
Landing within 72h (0)
Landing within 120h (0)
No landing within 120h (51)
EPS deployment position
HRES (No landing)
16°N
14°N
24°W
22°W
15°N
14.5°N
23.5°W
23°W

Sat. 14/05, 19h (LT)

Forecast date: Fri. 13/05, 12h (UTC)
Speed function: U10_speed_Helikite_2
Deployment date: Sat. 14/05, 20h (UTC)

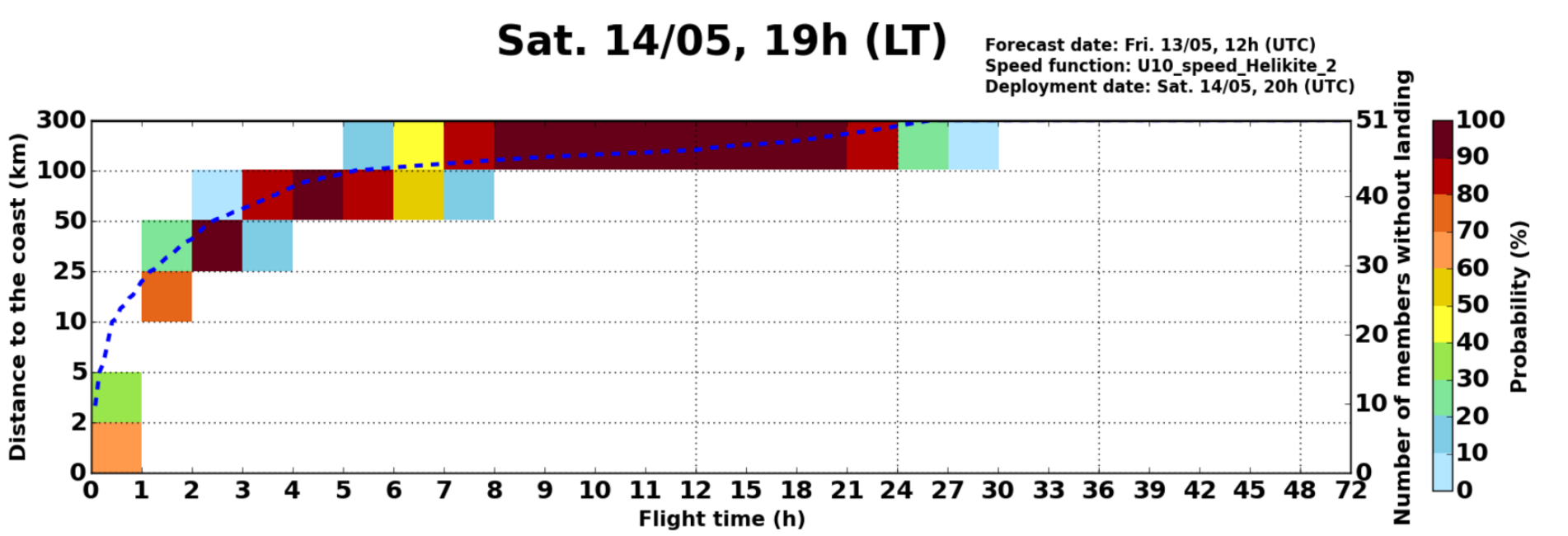

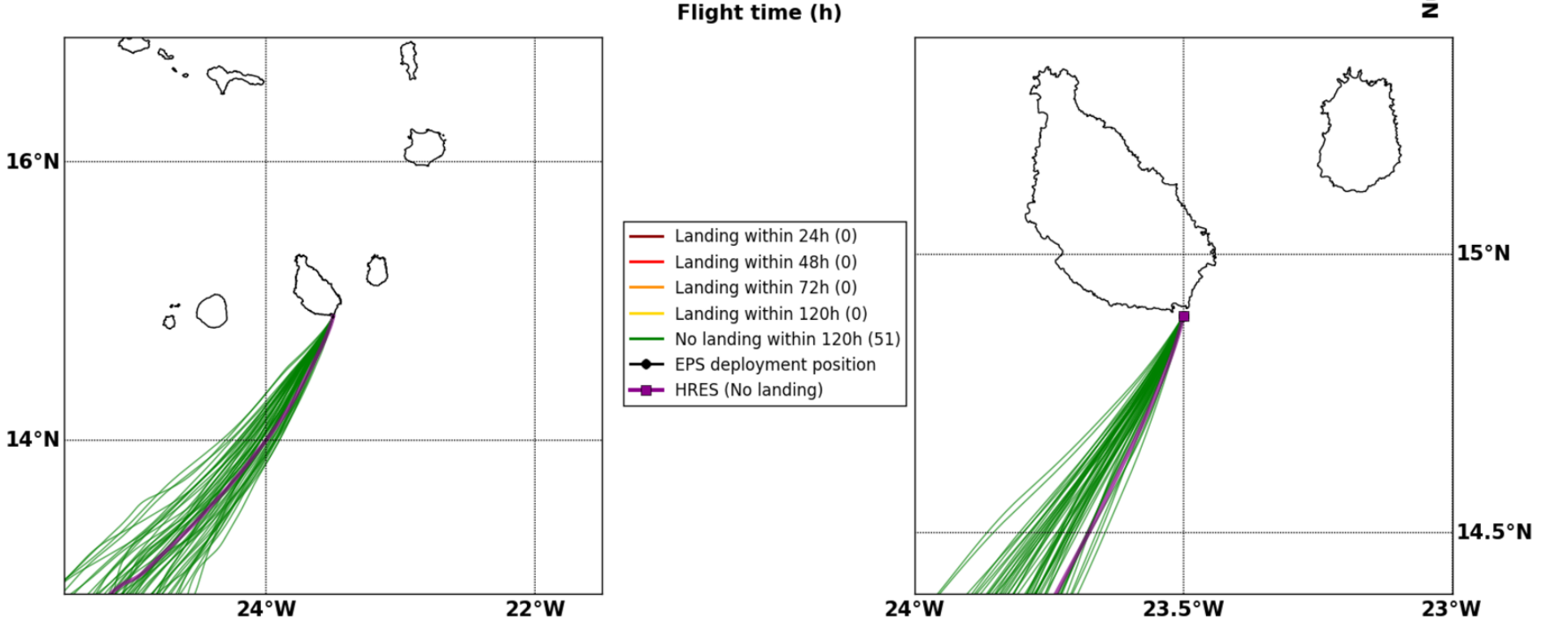
Landing within 24h (0)
Landing within 48h (0)
Landing within 72h (0)
Landing within 120h (0)
No landing within 120h (51)
EPS deployment position
HRES (No landing)
16°N
14°N
24°W
22°W
15°N
14.5°N
23.5°W
23°W

Sun. 15/05, 01h (LT)

Forecast date: Fri. 13/05, 12h (UTC)
Speed function: U10_speed_Helikite_2
Deployment date: Sun. 15/05, 02h (UTC)

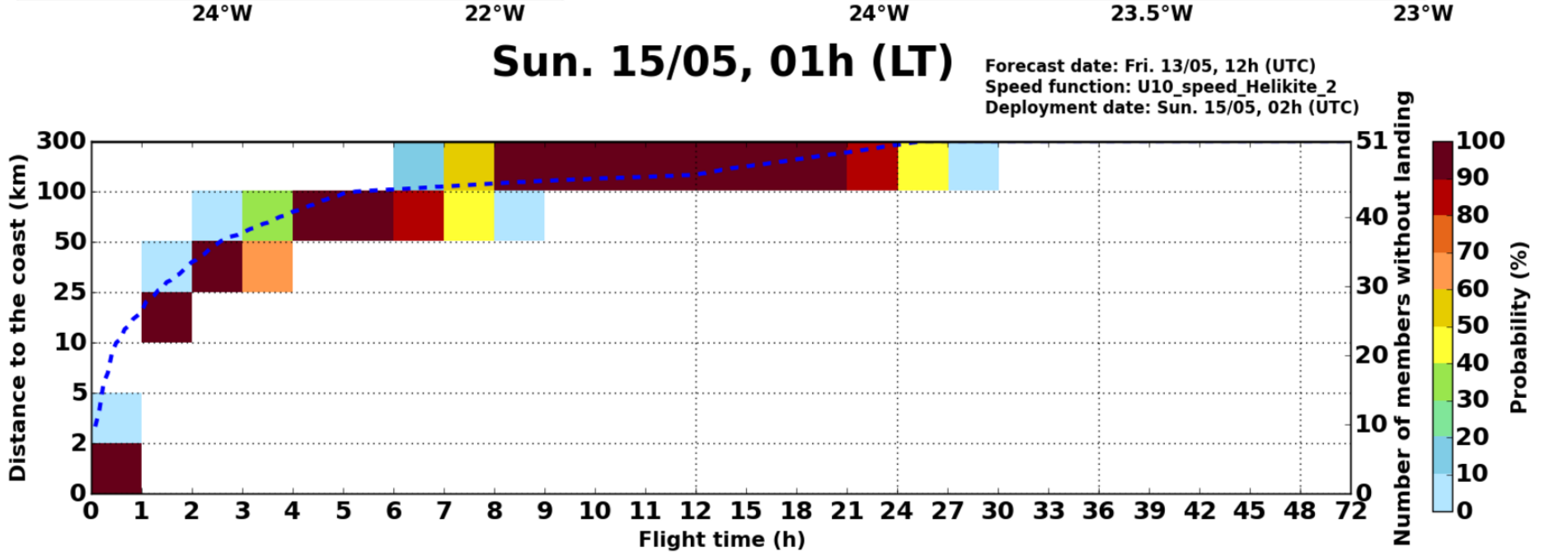

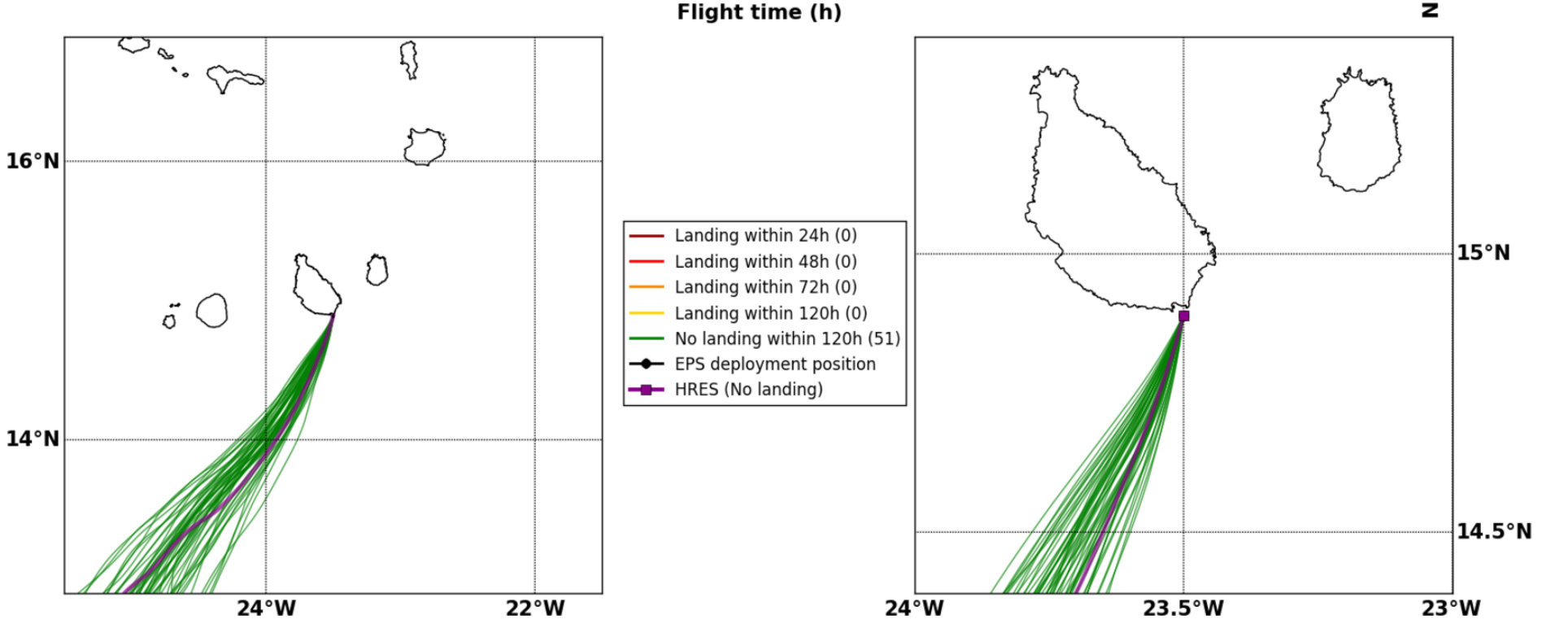
Landing within 24h (0)
Landing within 48h (0)
Landing within 72h (0)
Landing within 120h (0)
No landing within 120h (51)
EPS deployment position
HRES (No landing)
16°N
14°N
24°W
22°W
15°N
14.5°N
23.5°W
23°W

Sun. 15/05, 07h (LT)

Forecast date: Fri. 13/05, 12h (UTC)
Speed function: U10_speed_Helikite_2
Deployment date: Sun. 15/05, 08h (UTC)

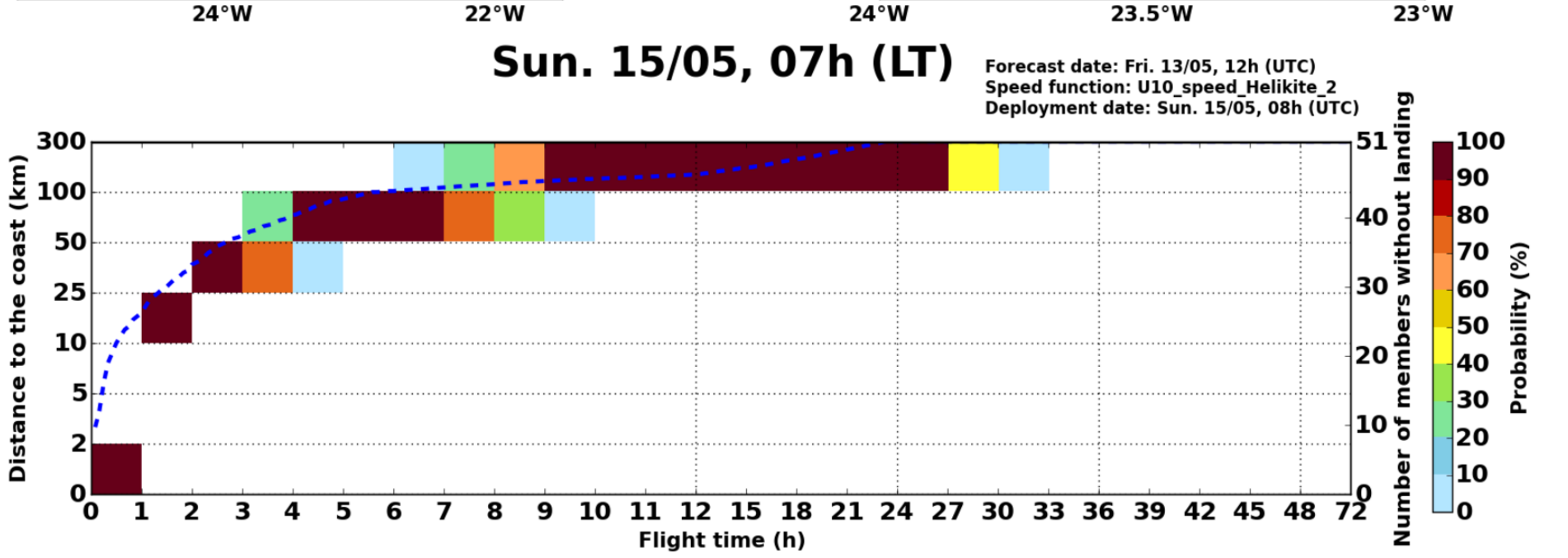

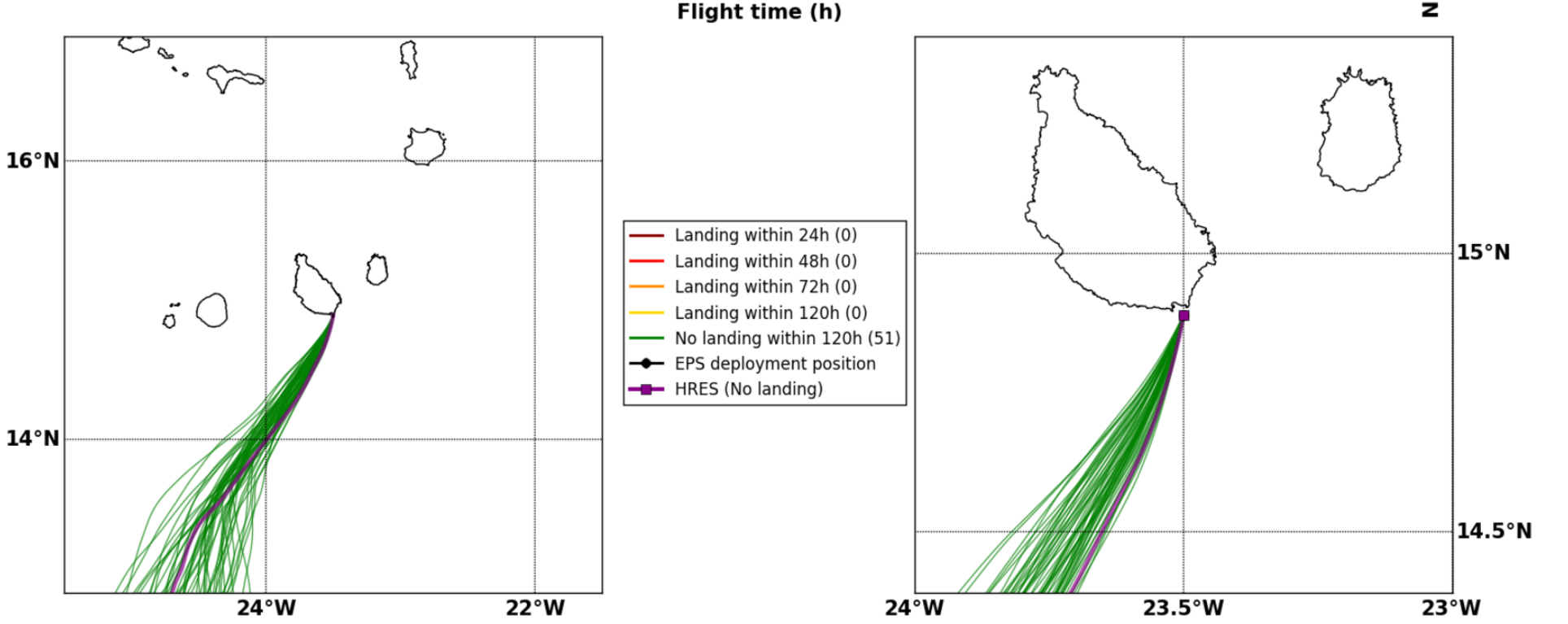
Landing within 24h (0)
Landing within 48h (0)
Landing within 72h (0)
Landing within 120h (0)
No landing within 120h (51)
EPS deployment position
HRES (No landing)
16°N
14°N
24°W
22°W
15°N
14.5°N
23.5°W
23°W

Sun. 15/05, 13h (LT)

Forecast date: Fri. 13/05, 12h (UTC)
Speed function: U10_speed_Helikite_2
Deployment date: Sun. 15/05, 14h (UTC)

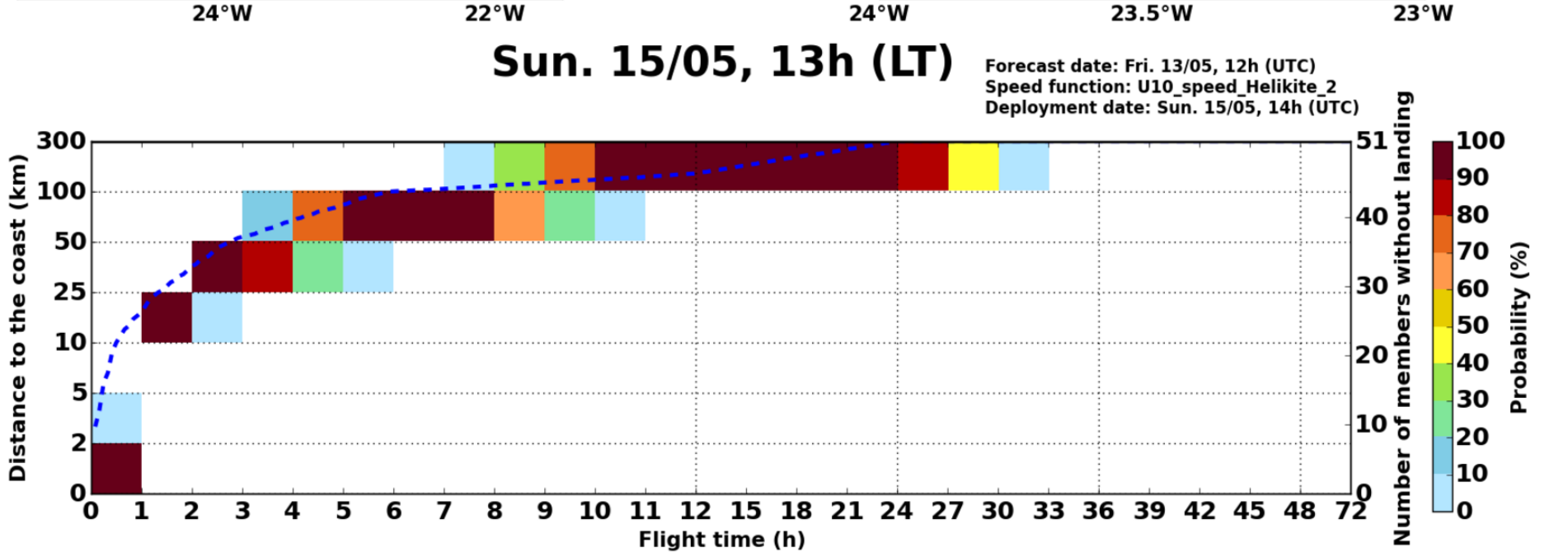

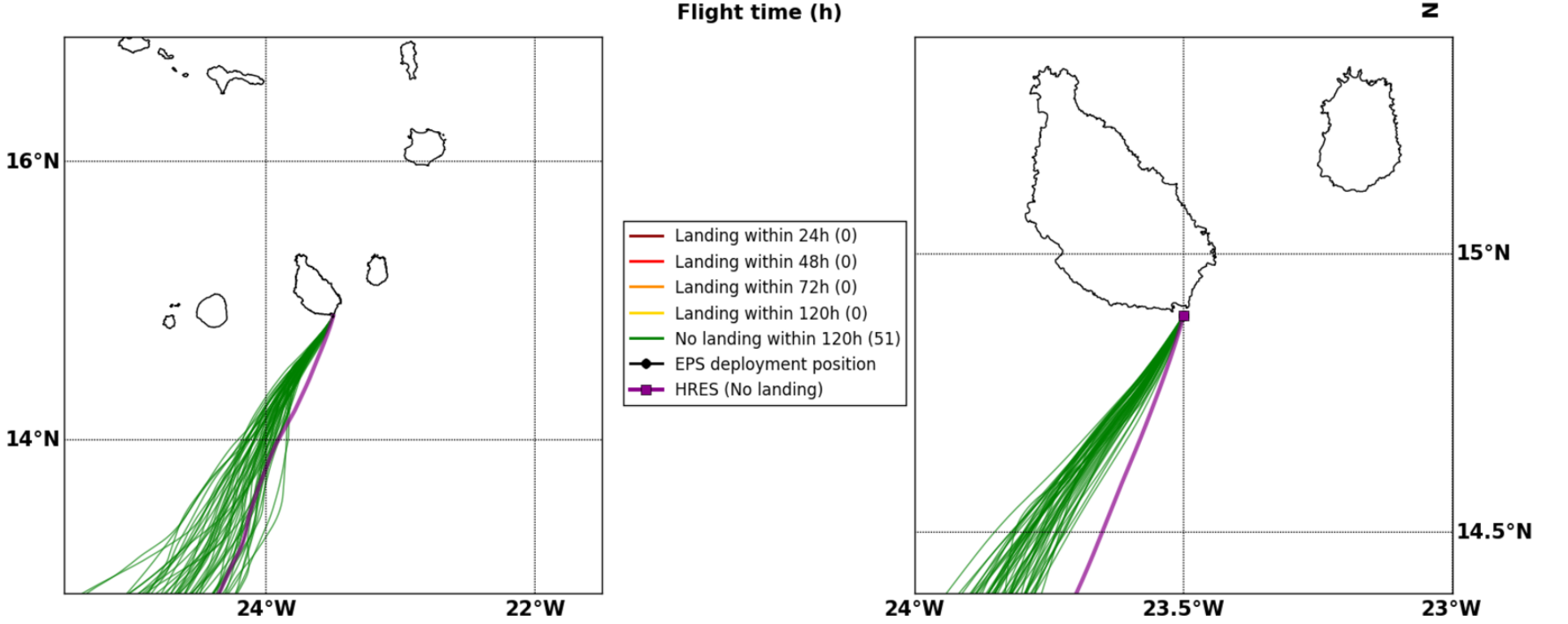
Landing within 24h (0)
Landing within 48h (0)
Landing within 72h (0)
Landing within 120h (0)
No landing within 120h (51)
EPS deployment position
HRES (No landing)
16°N
14°N
24°W
22°W
15°N
14.5°N
23.5°W
23°W

Mon. 16/05, 01h (LT)

Forecast date: Fri. 13/05, 12h (UTC)
Speed function: U10_speed_Helikite_2
Deployment date: Mon. 16/05, 02h (UTC)

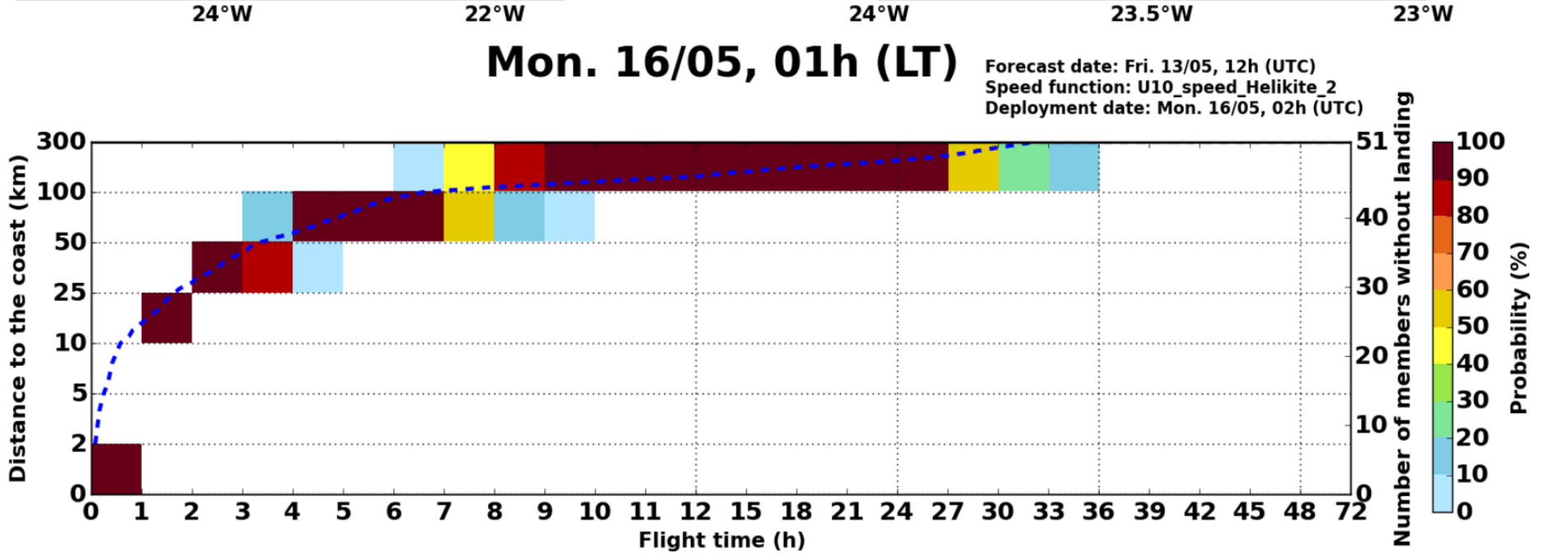

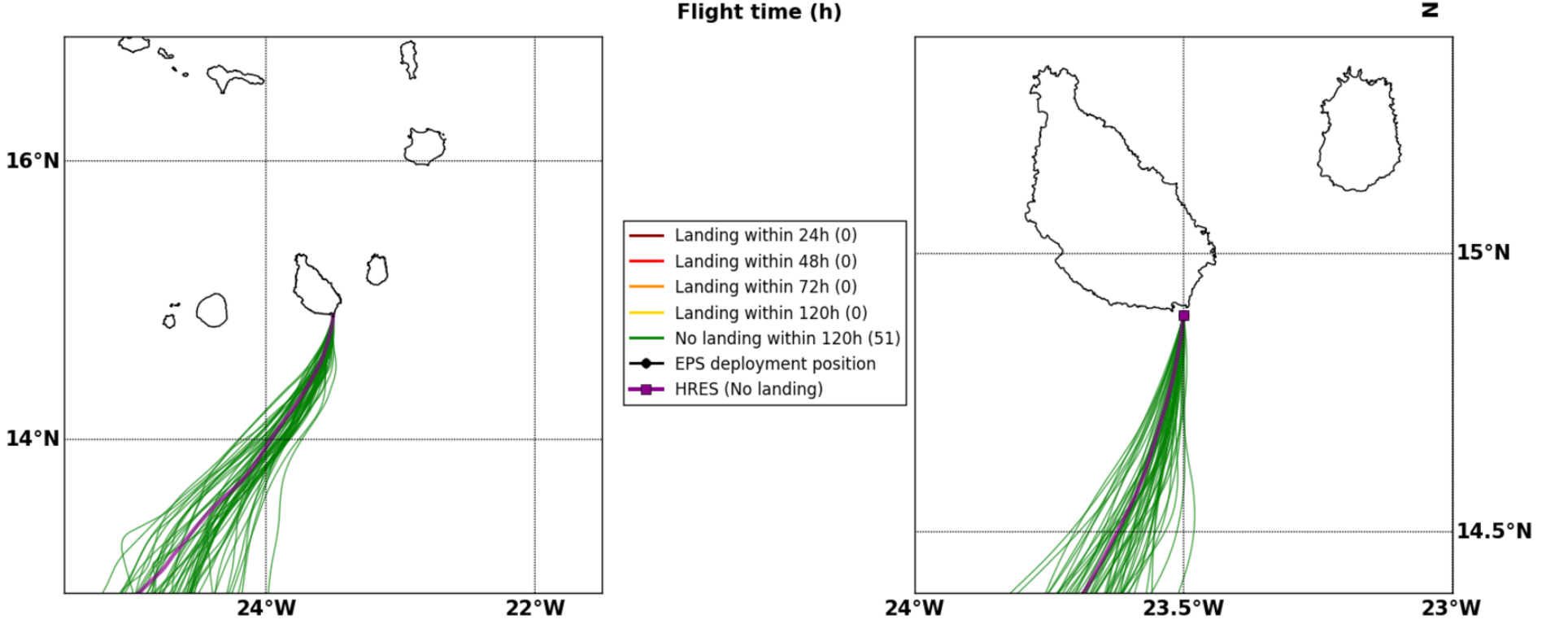
Landing within 24h (0)
Landing within 48h (0)
Landing within 72h (0)
Landing within 120h (0)
No landing within 120h (51)
EPS deployment position
HRES (No landing)
16°N
14°N
24°W
22°W
15°N
14.5°N
23.5°W
23°W

Mon. 16/05, 13h (LT)

Forecast date: Fri. 13/05, 12h (UTC)
Speed function: U10_speed_Helikite_2
Deployment date: Mon. 16/05, 14h (UTC)

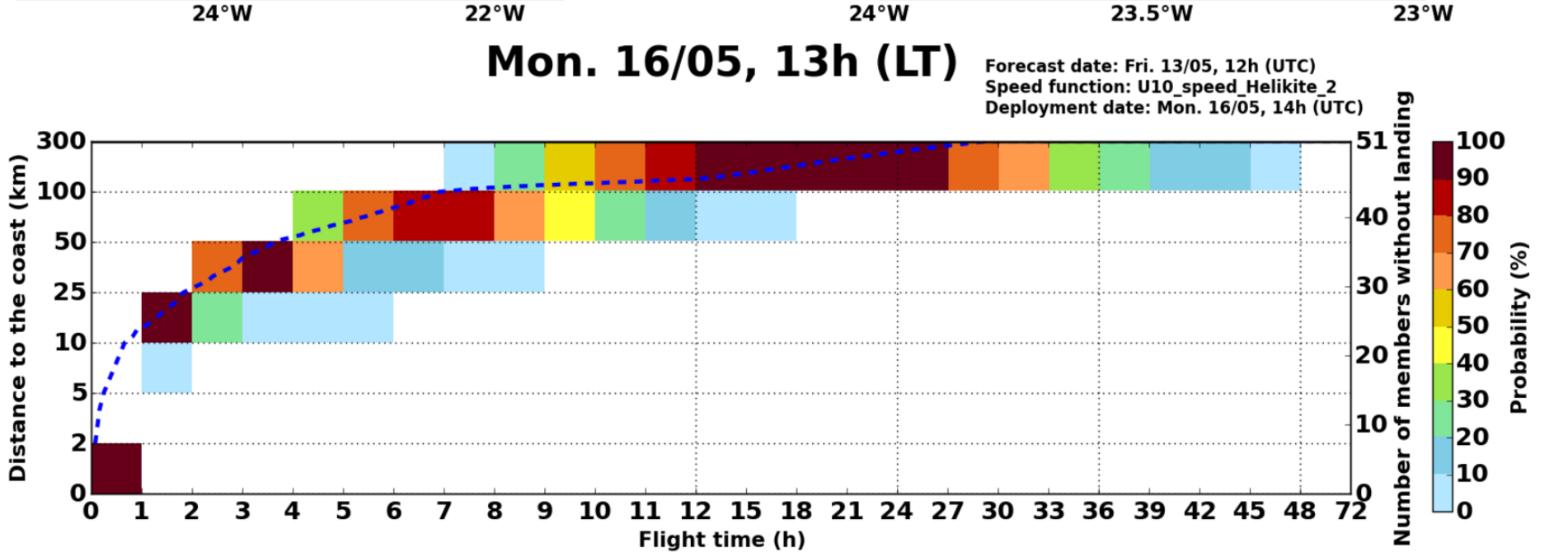

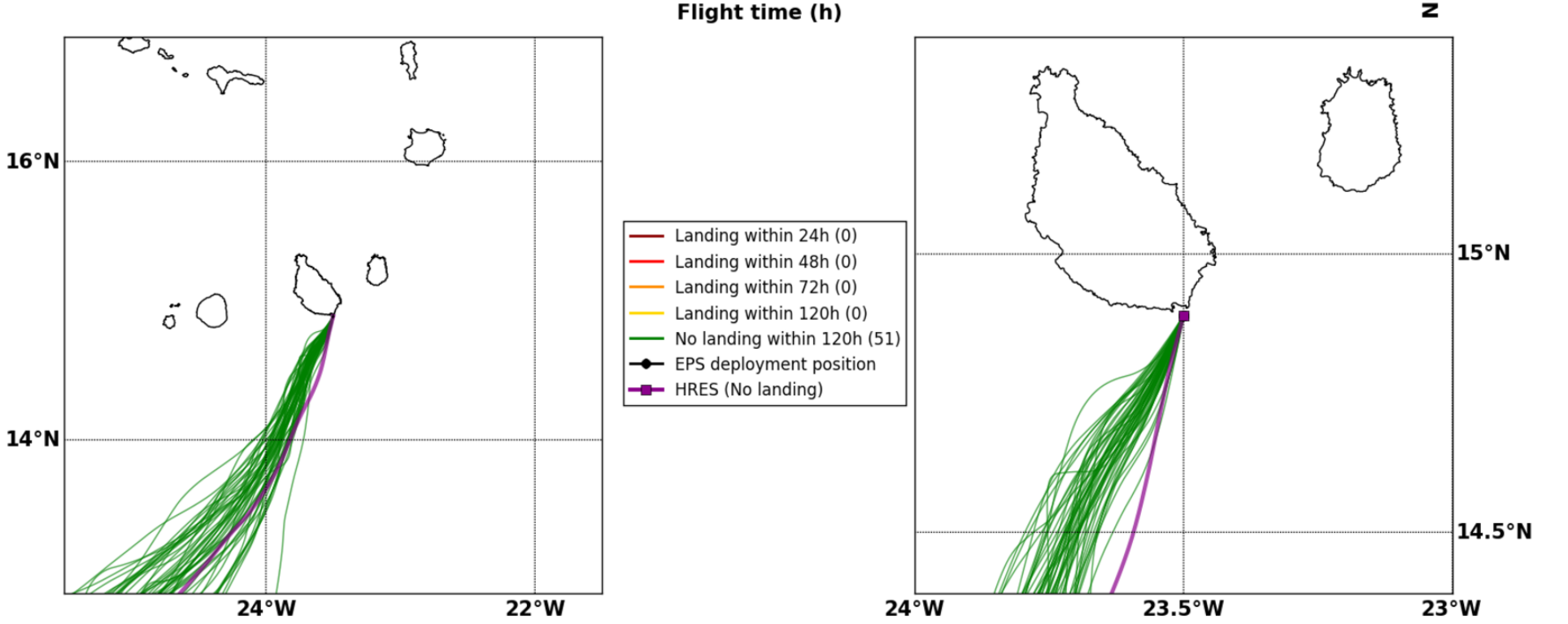
Landing within 24h (0)
Landing within 48h (0)
Landing within 72h (0)
Landing within 120h (0)
No landing within 120h (51)
EPS deployment position
HRES (No landing)
16°N
14°N
24°W
22°W
15°N
14.5°N
23.5°W
23°W

Tue. 17/05, 01h (LT)

Forecast date: Fri. 13/05, 12h (UTC)
Speed function: U10_speed_Helikite_2
Deployment date: Tue. 17/05, 02h (UTC)

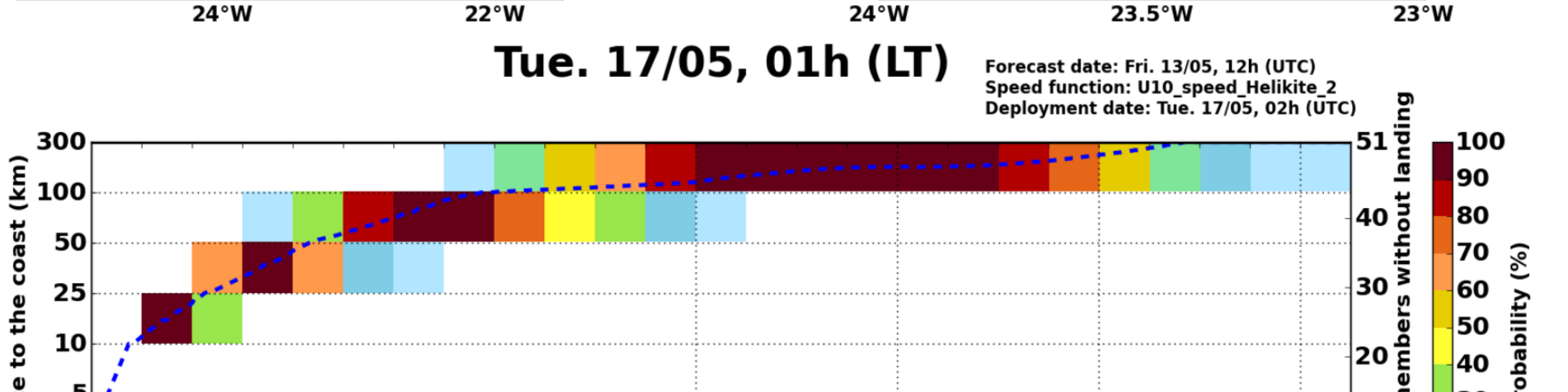

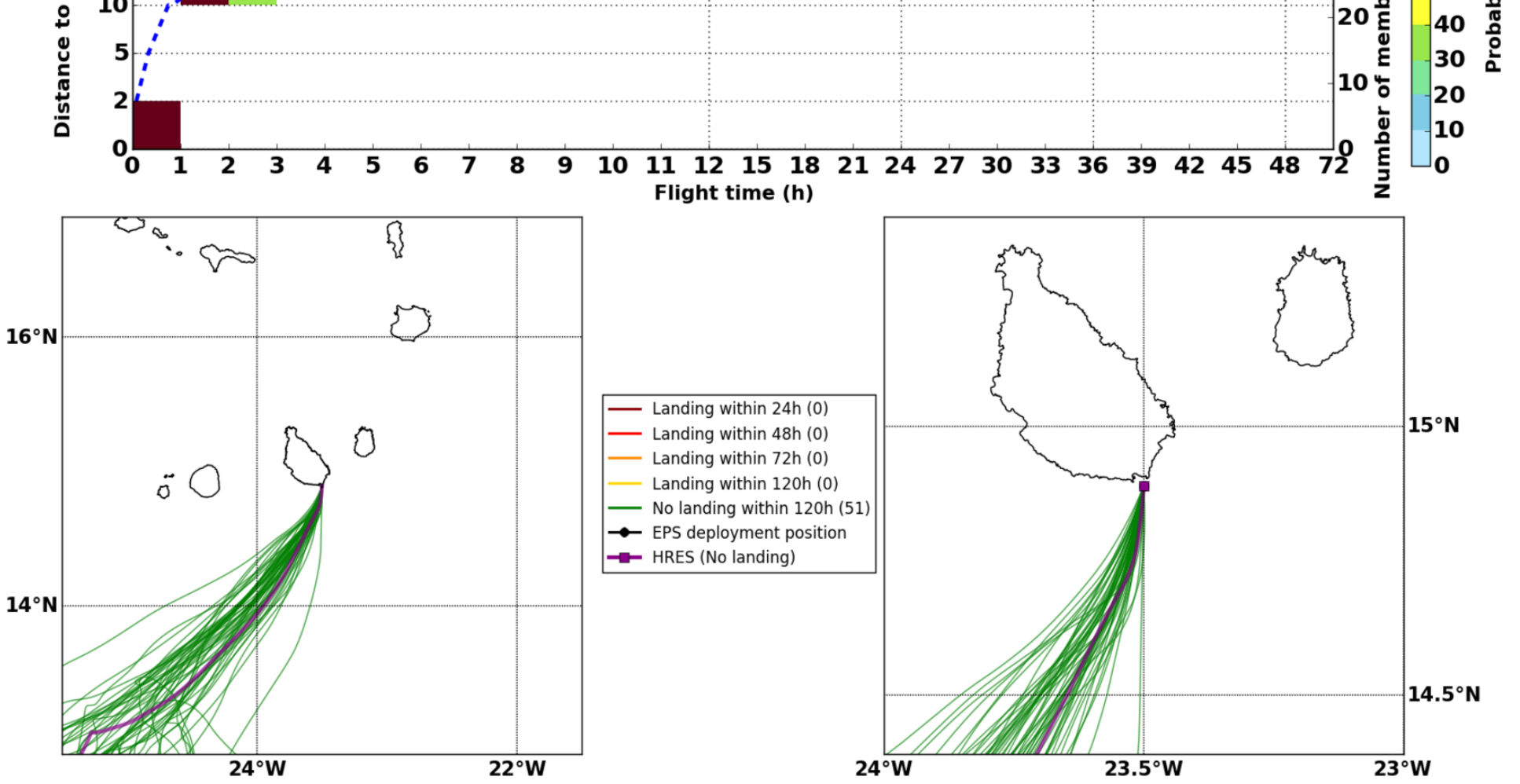
Landing within 24h (0)
Landing within 48h (0)
Landing within 72h (0)
Landing within 120h (0)
No landing within 120h (51)
EPS deployment position
HRES (No landing)
16°N
14°N
24°W
22°W
15°N
14.5°N
23.5°W
23°W

Tue. 17/05, 13h (LT)

Forecast date: Fri. 13/05, 12h (UTC)
Speed function: U10_speed_Helikite_2
Deployment date: Tue. 17/05, 14h (UTC)

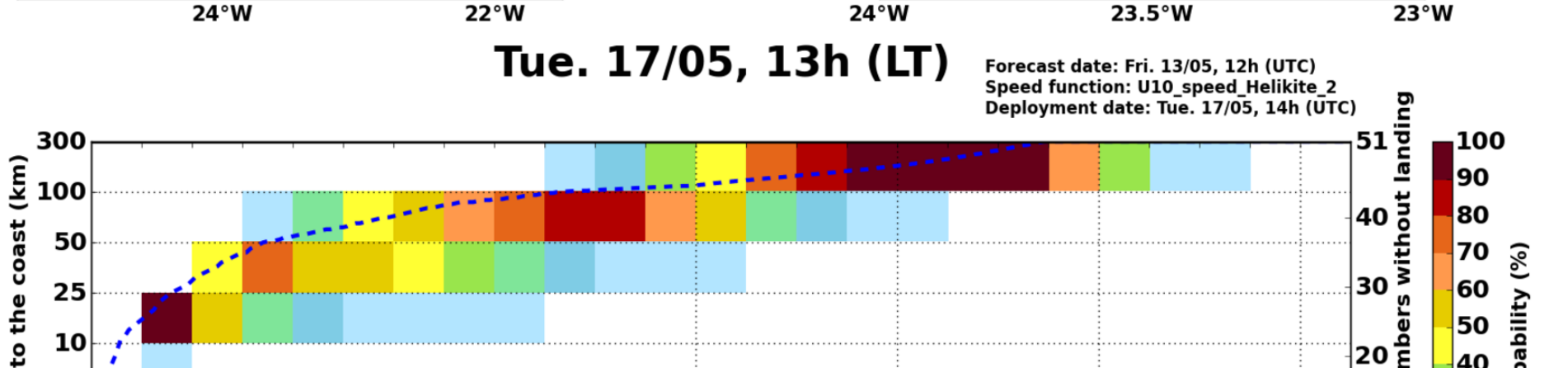

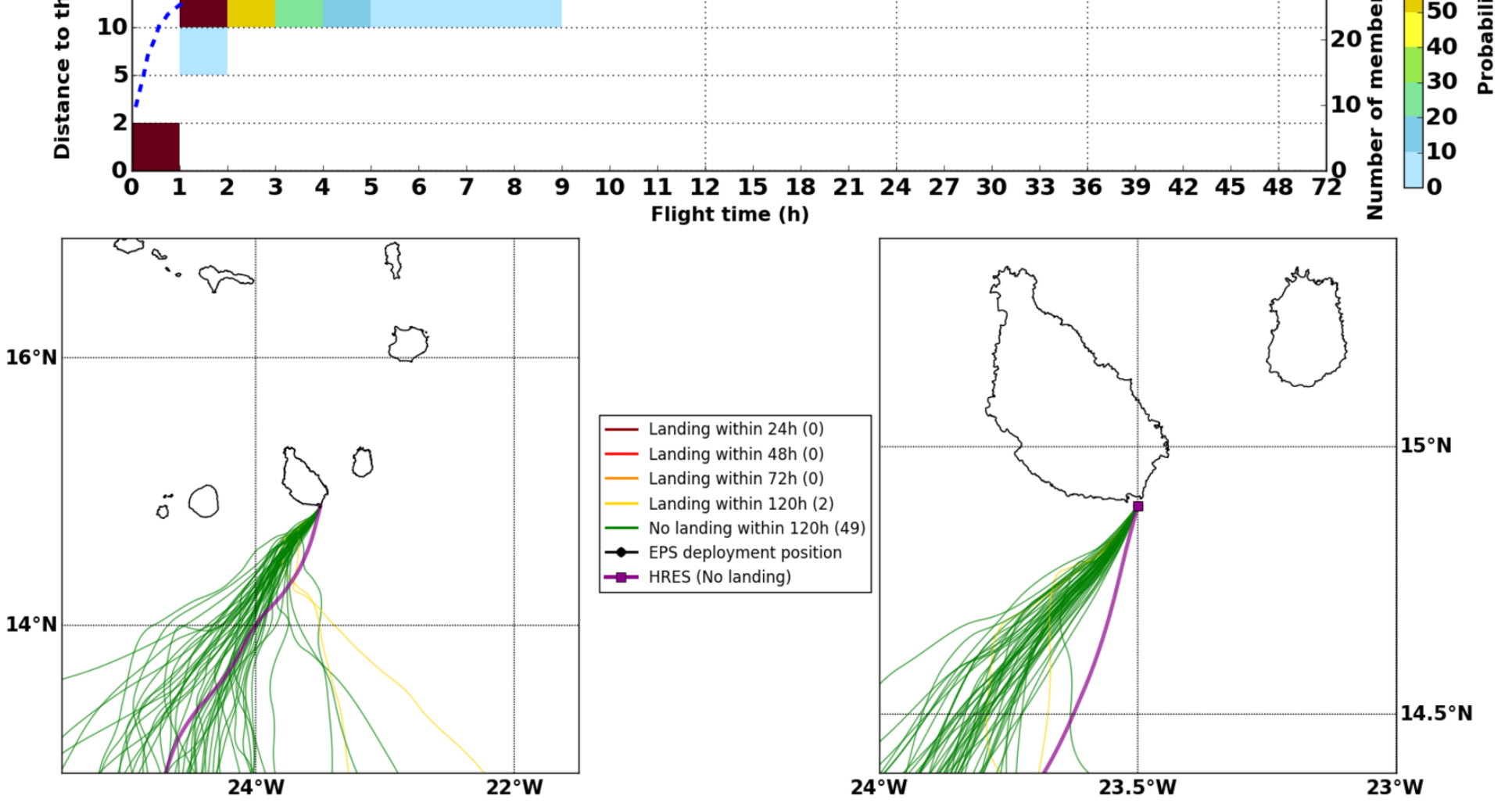
Landing within 24h (0)
Landing within 48h (0)
Landing within 72h (0)
Landing within 120h (2)
No landing within 120h (49)
EPS deployment position
HRES (No landing)
16°N
14°N
24°W
22°W
15°N
14.5°N
23.5°W
23°W

Wed. 18/05, 13h (LT)

Forecast date: Fri. 13/05, 12h (UTC)
Speed function: U10_speed_Helikite_2
Deployment date: Wed. 18/05, 14h (UTC)

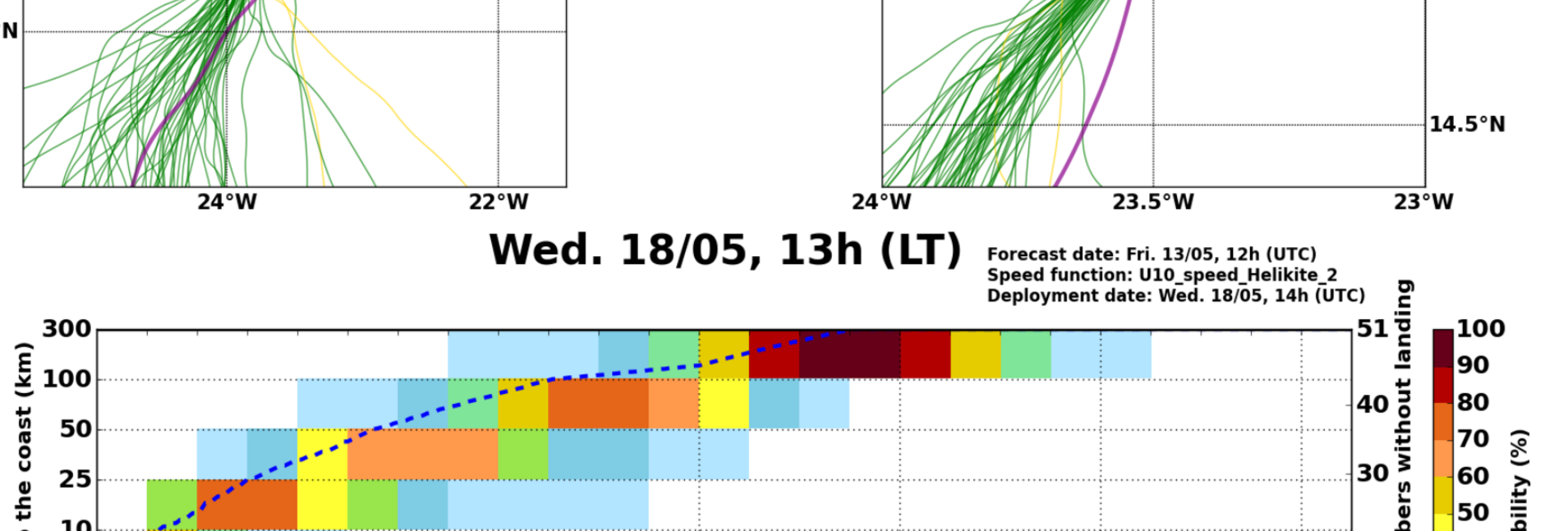

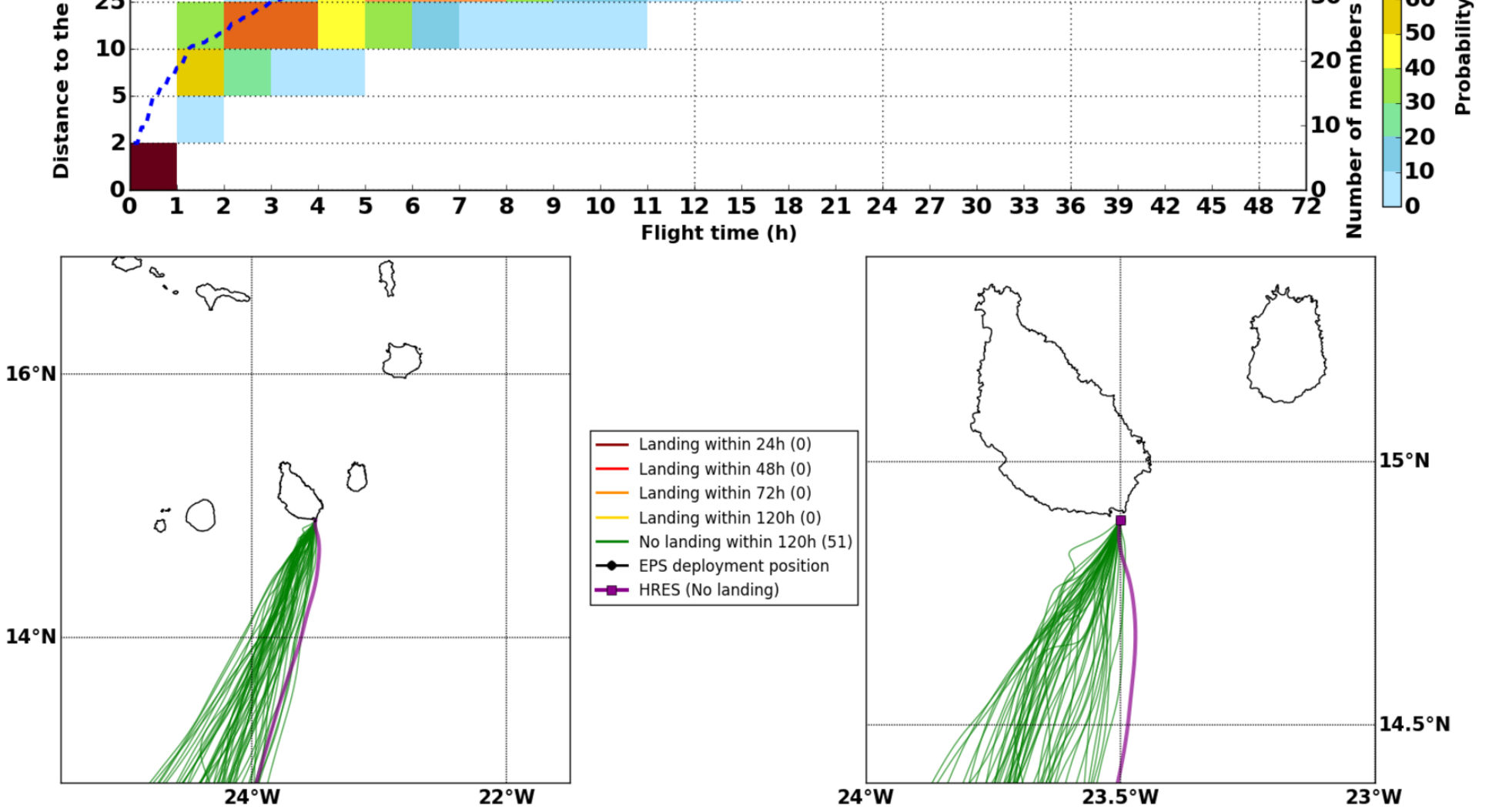
Landing within 24h (0)
Landing within 48h (0)
Landing within 72h (0)
Landing within 120h (0)
No landing within 120h (51)
EPS deployment position
HRES (No landing)
16°N
14°N
24°W
22°W
15°N
14.5°N
23.5°W
23°W