
Forecast date: Wed. 20/07, 12h (UTC)
Site: Capitol
Speed function: V10 speed (Holtslag_)
Deployment date: Wed. 20/07, 12h (UTC)
Analysis
Deterministic forecast (HRES)
Data not available


Thu. 21/07, 01h
Fri. 22/07, 01h
Sat. 23/07, 01h
Sun. 24/07, 01h
Mon. 25/07, 01h
Departure date (UT)
Interception Time (h)
Percentage of all clusters (%)

Thu. 21/07, 01h
Fri. 22/07, 01h
Sat. 23/07, 01h
Sun. 24/07, 01h
Mon. 25/07, 01h
Departure date (UT)
Measurement time (h)
Percentage of all clusters (%)


Thu. 21/07, 01h
Fri. 22/07, 01h
Sat. 23/07, 01h
Sun. 24/07, 01h
Mon. 25/07, 01h
Departure date (UT)
TC Central Pressure at Intercept time (hPa)
Minimum TC pressure during measurement period (hPa)
Wind at launch time (m/s)
Percentage of all clusters (%)


Thu. 21/07, 01h
Fri. 22/07, 01h
Sat. 23/07, 01h
Sun. 24/07, 01h
Mon. 25/07, 01h
Departure date (UT)
Minimum of pressure within 300km during measurement period
Deepest minimum of pressure within 300km during measurement period
Integrated RWZ (m/s)
Percentage of all clusters (%)

Thu. 21/07, 01h (LT)
Maximum forward trajectory duration : 10 days
Intercept distance: 2000km
Intercept RWZ (24h): 10km/s
Intercept RWZ (360h): 30km/s
Site: Capitol
Forecast date: Wed. 20/07, 12h (UTC)
Speed function: V10 speed (Holtslag_)
Deployment date: Thu. 21/07, 01h (LT)
No interception
Interception from Named cyclone
Interception from Tracked
Interception from both
HRES
Percentage of flying balloons within a TC as a function of flight time
Named cyclones tracked - Number of HRES clusters (150km)


Thu. 21/07, 07h (LT)
Maximum forward trajectory duration : 10 days
Intercept distance: 2000km
Intercept RWZ (24h): 10km/s
Intercept RWZ (360h): 30km/s
Site: Capitol
Forecast date: Wed. 20/07, 12h (UTC)
Speed function: V10 speed (Holtslag_)
Deployment date: Thu. 21/07, 07h (LT)
No interception
Interception from Named cyclone
Interception from Tracked
Interception from both
HRES
Percentage of flying balloons within a TC as a function of flight time
Named cyclones tracked - Number of HRES clusters (150km)

Thu. 21/07, 13h (LT)
Maximum forward trajectory duration : 10 days
Intercept distance: 2000km
Intercept RWZ (24h): 10km/s
Intercept RWZ (360h): 30km/s
Site: Capitol
Forecast date: Wed. 20/07, 12h (UTC)
Speed function: V10 speed (Holtslag_)
Deployment date: Thu. 21/07, 13h (LT)
No interception
Interception from Named cyclone
Interception from Tracked
Interception from both
HRES
Percentage of flying balloons within a TC as a function of flight time
Named cyclones tracked - Number of HRES clusters (150km)

Thu. 21/07, 19h (LT)
Maximum forward trajectory duration : 10 days
Intercept distance: 2000km
Intercept RWZ (24h): 10km/s
Intercept RWZ (360h): 30km/s
Site: Capitol
Forecast date: Wed. 20/07, 12h (UTC)
Speed function: V10 speed (Holtslag_)
Deployment date: Thu. 21/07, 19h (LT)
No interception
Interception from Named cyclone
Interception from Tracked
Interception from both
HRES
Percentage of flying balloons within a TC as a function of flight time
Named cyclones tracked - Number of HRES clusters (150km)

Fri. 22/07, 01h (LT)
Maximum forward trajectory duration : 10 days
Intercept distance: 2000km
Intercept RWZ (24h): 10km/s
Intercept RWZ (360h): 30km/s
Site: Capitol
Forecast date: Wed. 20/07, 12h (UTC)
Speed function: V10 speed (Holtslag_)
Deployment date: Fri. 22/07, 01h (LT)
No interception
Interception from Named cyclone
Interception from Tracked
Interception from both
HRES
Percentage of flying balloons within a TC as a function of flight time
Named cyclones tracked - Number of HRES clusters (150km)

Fri. 22/07, 07h (LT)
Maximum forward trajectory duration : 10 days
Intercept distance: 2000km
Intercept RWZ (24h): 10km/s
Intercept RWZ (360h): 30km/s
Site: Capitol
Forecast date: Wed. 20/07, 12h (UTC)
Speed function: V10 speed (Holtslag_)
Deployment date: Fri. 22/07, 07h (LT)
No interception
Interception from Named cyclone
Interception from Tracked
Interception from both
HRES
Percentage of flying balloons within a TC as a function of flight time
Named cyclones tracked - Number of HRES clusters (150km)

Fri. 22/07, 13h (LT)
Maximum forward trajectory duration : 10 days
Intercept distance: 2000km
Intercept RWZ (24h): 10km/s
Intercept RWZ (360h): 30km/s
Site: Capitol
Forecast date: Wed. 20/07, 12h (UTC)
Speed function: V10 speed (Holtslag_)
Deployment date: Fri. 22/07, 13h (LT)
No interception
Interception from Named cyclone
Interception from Tracked
Interception from both
HRES
Percentage of flying balloons within a TC as a function of flight time
Named cyclones tracked - Number of HRES clusters (150km)


Sat. 23/07, 01h (LT)
Maximum forward trajectory duration : 10 days
Intercept distance: 2000km
Intercept RWZ (24h): 10km/s
Intercept RWZ (360h): 30km/s
Site: Capitol
Forecast date: Wed. 20/07, 12h (UTC)
Speed function: V10 speed (Holtslag_)
Deployment date: Sat. 23/07, 01h (LT)
No interception
Interception from Named cyclone
Interception from Tracked
Interception from both
HRES
Percentage of flying balloons within a TC as a function of flight time
Named cyclones tracked - Number of HRES clusters (150km)

Sat. 23/07, 13h (LT)
Maximum forward trajectory duration : 10 days
Intercept distance: 2000km
Intercept RWZ (24h): 10km/s
Intercept RWZ (360h): 30km/s
Site: Capitol
Forecast date: Wed. 20/07, 12h (UTC)
Speed function: V10 speed (Holtslag_)
Deployment date: Sat. 23/07, 13h (LT)
No interception
Interception from Named cyclone
Interception from Tracked
Interception from both
HRES
Percentage of flying balloons within a TC as a function of flight time
Named cyclones tracked - Number of HRES clusters (150km)

Sun. 24/07, 01h (LT)
Maximum forward trajectory duration : 10 days
Intercept distance: 2000km
Intercept RWZ (24h): 10km/s
Intercept RWZ (360h): 30km/s
Site: Capitol
Forecast date: Wed. 20/07, 12h (UTC)
Speed function: V10 speed (Holtslag_)
Deployment date: Sun. 24/07, 01h (LT)
No interception
Interception from Named cyclone
Interception from Tracked
Interception from both
HRES
Percentage of flying balloons within a TC as a function of flight time
Named cyclones tracked - Number of HRES clusters (150km)

Sun. 24/07, 13h (LT)
Maximum forward trajectory duration : 10 days
Intercept distance: 2000km
Intercept RWZ (24h): 10km/s
Intercept RWZ (360h): 30km/s
Site: Capitol
Forecast date: Wed. 20/07, 12h (UTC)
Speed function: V10 speed (Holtslag_)
Deployment date: Sun. 24/07, 13h (LT)
No interception
Interception from Named cyclone
Interception from Tracked
Interception from both
HRES
Percentage of flying balloons within a TC as a function of flight time
Named cyclones tracked - Number of HRES clusters (150km)

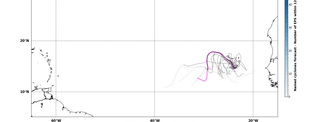
Mon. 25/07, 13h (LT)
Maximum forward trajectory duration : 10 days
Intercept distance: 2000km
Intercept RWZ (24h): 10km/s
Intercept RWZ (360h): 30km/s
Site: Capitol
Forecast date: Wed. 20/07, 12h (UTC)
Speed function: V10 speed (Holtslag_)
Deployment date: Mon. 25/07, 13h (LT)
No interception
Interception from Named cyclone
Interception from Tracked
Interception from both
HRES
Percentage of flying balloons within a TC as a function of flight time
Named cyclones tracked - Number of HRES clusters (150km)


Forecast date: Wed. 20/07, 12h (UTC)
Site: Capitol
Speed function: V10 speed (Holtslag_)
Deployment date: Wed. 20/07, 12h (UTC)
Analysis
Deterministic forecast (HRES)
Data not available


Thu. 21/07, 01h
Fri. 22/07, 01h
Sat. 23/07, 01h
Sun. 24/07, 01h
Mon. 25/07, 01h
Departure date (local)
Intercept time (h)
Percentage of all clusters (%)

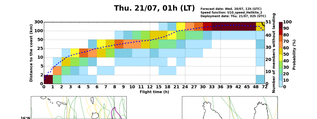
Thu. 21/07, 01h
Fri. 22/07, 01h
Sat. 23/07, 01h
Sun. 24/07, 01h
Mon. 25/07, 01h
Departure date (local)
Measurement time (h)
Percentage of all clusters (%)

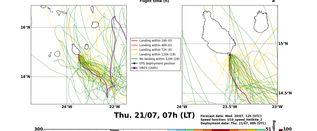
Thu. 21/07, 01h
Fri. 22/07, 01h
Sat. 23/07, 01h
Sun. 24/07, 01h
Mon. 25/07, 01h
Departure date (local)
TC Central Pressure at Intercept time (hPa)
Minimum TC pressure during measurement period (hPa)
Wind at launch time (m/s)
Percentage of all clusters (%)


Thu. 21/07, 01h
Fri. 22/07, 01h
Sat. 23/07, 01h
Sun. 24/07, 01h
Mon. 25/07, 01h
Departure date (local)
Minimum of pressure within 300km during measurement period
Deepest minimum of pressure within 300km during measurement period
Integrated RWZ (m/s)
Percentage of all clusters (%)

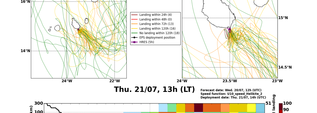
Thu. 21/07, 01h (LT)
Forecast date: Wed. 20/07, 12h (UTC)
Speed function: V10 speed (Holtslag_)
Deployment date: Thu. 21/07, 01h (LT)
Distance to the coast (km)
Flight time (h)
Departure date (local)
Landing within 24h (0)
Landing within 48h (0)
Landing within 72h (13)
Landing within 120h (13)
No landing within 120h (14)
39% deployment position
HRES (50)


Thu. 21/07, 07h (LT)
Forecast date: Wed. 20/07, 12h (UTC)
Speed function: V10 speed (Holtslag_)
Deployment date: Thu. 21/07, 07h (LT)
Distance to the coast (km)
Flight time (h)
Departure date (local)
Landing within 24h (0)
Landing within 48h (0)
Landing within 72h (13)
Landing within 120h (13)
No landing within 120h (14)
39% deployment position
HRES (50)


Thu. 21/07, 13h (LT)
Forecast date: Wed. 20/07, 12h (UTC)
Speed function: V10 speed (Holtslag_)
Deployment date: Thu. 21/07, 13h (LT)
Distance to the coast (km)
Flight time (h)
Departure date (local)
Landing within 24h (0)
Landing within 48h (0)
Landing within 72h (13)
Landing within 120h (13)
No landing within 120h (14)
39% deployment position
HRES (50)


Thu. 21/07, 19h (LT)
Forecast date: Wed. 20/07, 12h (UTC)
Speed function: V10 speed (Holtslag_)
Deployment date: Thu. 21/07, 19h (LT)
Distance to the coast (km)
Flight time (h)
Departure date (local)
Landing within 24h (0)
Landing within 48h (0)
Landing within 72h (13)
Landing within 120h (13)
No landing within 120h (14)
39% deployment position
HRES (50)


Fri. 22/07, 01h (LT)
Forecast date: Wed. 20/07, 12h (UTC)
Speed function: V10 speed (Holtslag_)
Deployment date: Fri. 22/07, 01h (LT)
Distance to the coast (km)
Flight time (h)
Departure date (local)
Landing within 24h (0)
Landing within 48h (13)
Landing within 72h (13)
Landing within 120h (13)
No landing within 120h (14)
39% deployment position
HRES (ECEU)


Fri. 22/07, 07h (LT)
Forecast date: Wed. 20/07, 12h (UTC)
Speed function: V10 speed (Holtslag_)
Deployment date: Fri. 22/07, 07h (LT)
Distance to the coast (km)
Flight time (h)
Departure date (local)
Landing within 24h (0)
Landing within 48h (13)
Landing within 72h (13)
Landing within 120h (13)
No landing within 120h (14)
39% deployment position
HRES (No landing)


Fri. 22/07, 13h (LT)
Forecast date: Wed. 20/07, 12h (UTC)
Speed function: V10 speed (Holtslag_)
Deployment date: Fri. 22/07, 13h (LT)
Distance to the coast (km)
Flight time (h)
Departure date (local)
Landing within 24h (0)
Landing within 48h (0)
Landing within 72h (13)
Landing within 120h (13)
No landing within 120h (14)
39% deployment position
HRES (No landing)


Sat. 23/07, 01h (LT)
Forecast date: Wed. 20/07, 12h (UTC)
Speed function: V10 speed (Holtslag_)
Deployment date: Sat. 23/07, 01h (LT)
Distance to the coast (km)
Flight time (h)
Departure date (local)
Landing within 24h (0)
Landing within 48h (0)
Landing within 72h (0)
Landing within 120h (0)
No landing within 120h (51)
39% deployment position
HRES (No landing)


Sat. 23/07, 13h (LT)
Forecast date: Wed. 20/07, 12h (UTC)
Speed function: V10 speed (Holtslag_)
Deployment date: Sat. 23/07, 13h (LT)
Distance to the coast (km)
Flight time (h)
Departure date (local)
Landing within 24h (51)
Landing within 48h (0)
Landing within 72h (0)
Landing within 120h (0)
No landing within 120h (51)
39% deployment position
HRES (No)

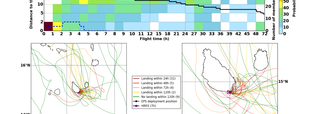
Sun. 24/07, 01h (LT)
Forecast date: Wed. 20/07, 12h (UTC)
Speed function: V10 speed (Holtslag_)
Deployment date: Sun. 24/07, 01h (LT)
Distance to the coast (km)
Flight time (h)
Departure date (local)
Landing within 24h (0)
Landing within 48h (0)
Landing within 72h (0)
Landing within 120h (0)
No landing within 120h (51)
39% deployment position
HRES (No)


Sun. 24/07, 13h (LT)
Forecast date: Wed. 20/07, 12h (UTC)
Speed function: V10 speed (Holtslag_)
Deployment date: Sun. 24/07, 13h (LT)
Distance to the coast (km)
Flight time (h)
Departure date (local)
Landing within 24h (0)
Landing within 48h (0)
Landing within 72h (0)
Landing within 120h (0)
No landing within 120h (51)
39% deployment position
HRES (No)


Mon. 25/07, 13h (LT)
Forecast date: Wed. 20/07, 12h (UTC)
Speed function: V10 speed (Holtslag_)
Deployment date: Mon. 25/07, 13h (LT)
Distance to the coast (km)
Flight time (h)
Departure date (local)
Landing within 24h (0)
Landing within 48h (0)
Landing within 72h (0)
Landing within 120h (0)
No landing within 120h (51)
39% deployment position
HRES (No)