Forecast date: Sat. 06/08, 00h (UTC)

Site: CapVert
Speed function: U10_speed_Helikite_3
Method: Named cyclones (300km)

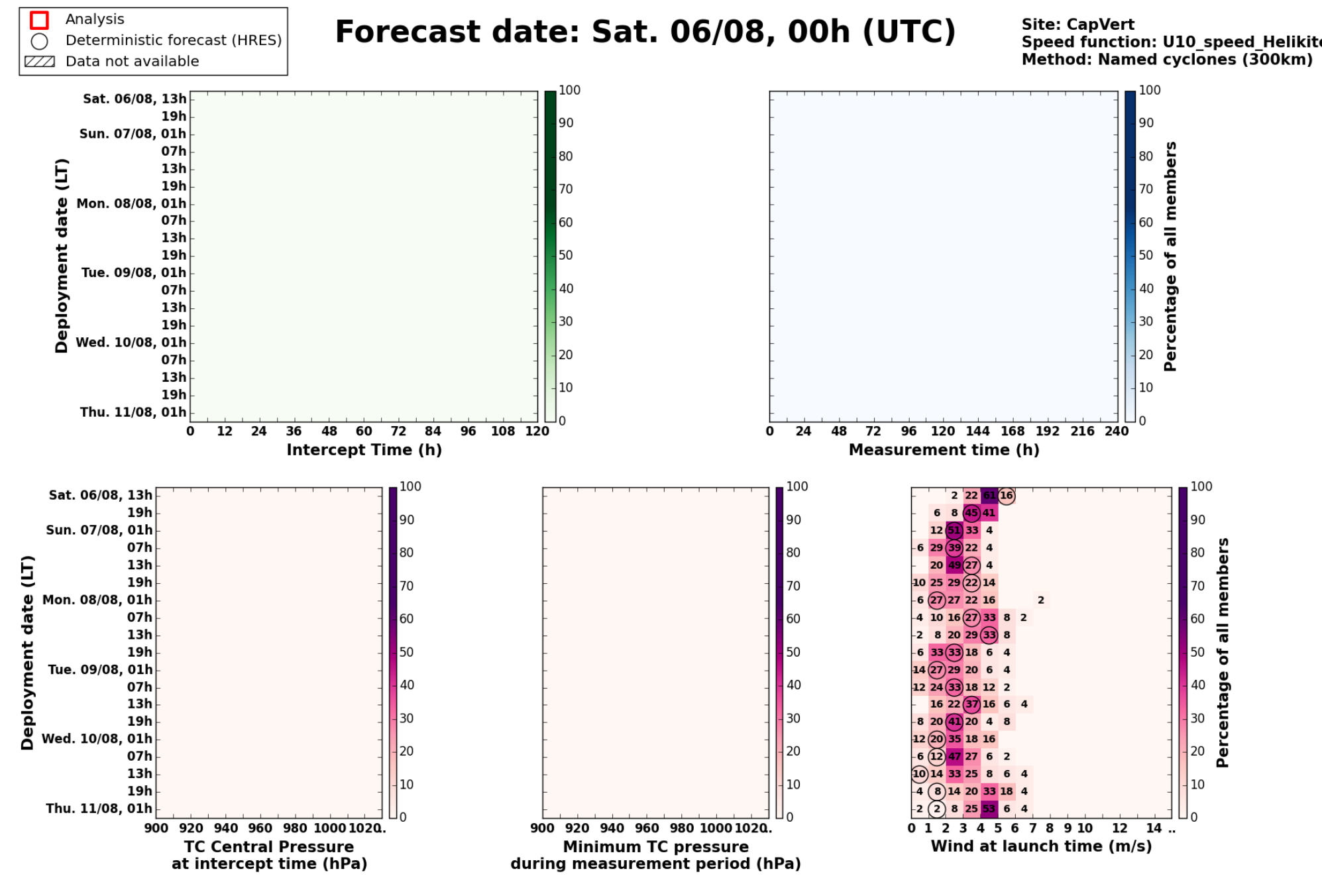

Maximum forecast trajectory duration : 10 days
Intercept distance: 300km
Intercept RW2 (EPS): 15km/h2
Intercept RW2 (HRES): 30km/h2

Sat. 06/08, 13h (LT)

Site: CapVert
Forecast date: Sat. 06/08, 00h (UTC)
Speed function: U10_speed_Helikite_3
Deployment date: Sat. 06/08, 14h (UTC)

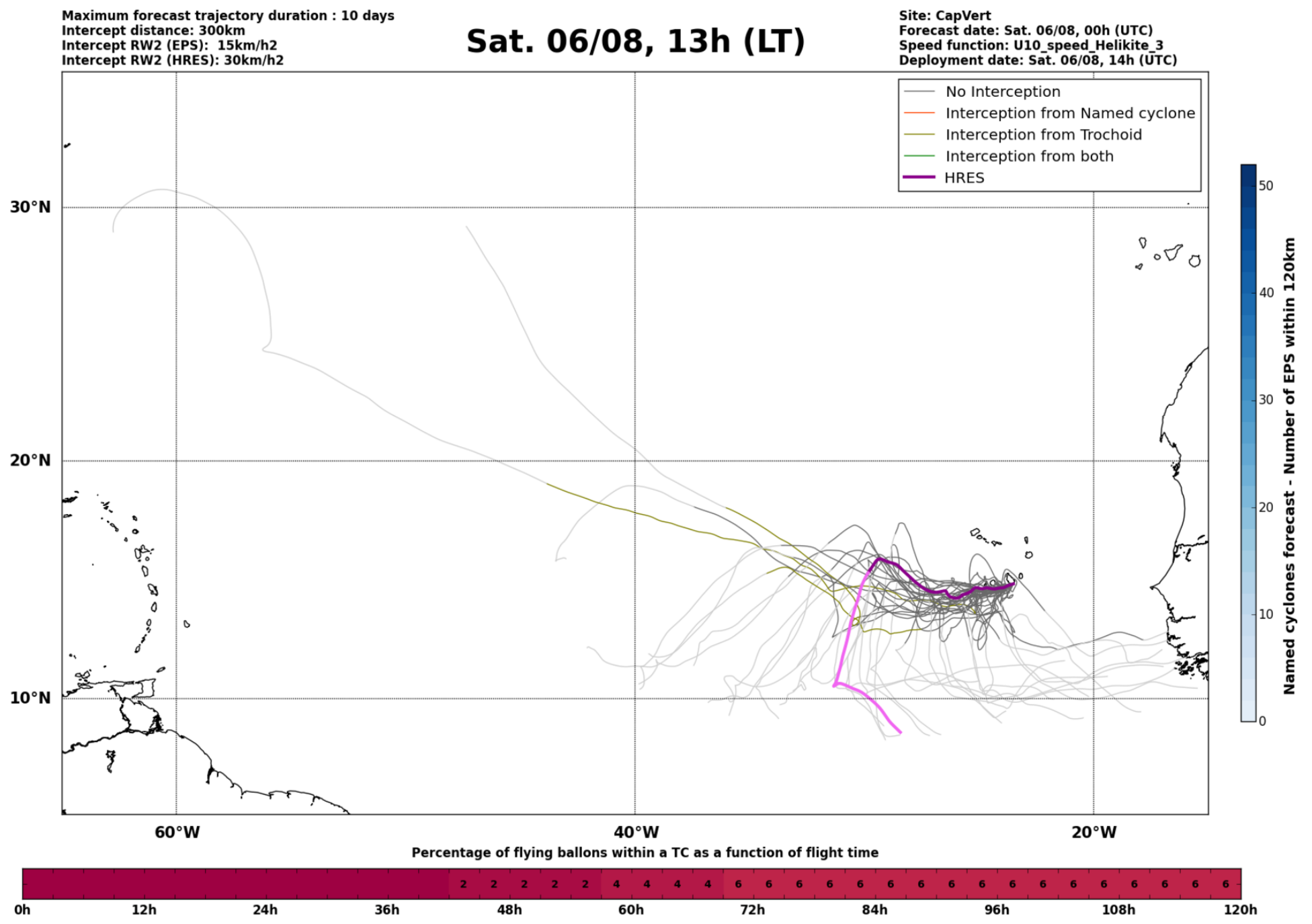
No Interception
Interception from Named cyclone
Interception from Trochoid
Interception from both
HRES
30°N
20°N
10°N
60°W
40°W
20°W
Named cyclones forecast - Number of EPS within 120km
Percentage of flying ballons within a TC as a function of flight time
0h
12h
24h
36h
48h
60h
72h
84h
96h
108h
120h

Maximum forecast trajectory duration : 10 days
Intercept distance: 300km
Intercept RW2 (EPS): 15km/h2
Intercept RW2 (HRES): 30km/h2

Sat. 06/08, 19h (LT)

Site: CapVert
Forecast date: Sat. 06/08, 00h (UTC)
Speed function: U10_speed_Helikite_3
Deployment date: Sat. 06/08, 20h (UTC)

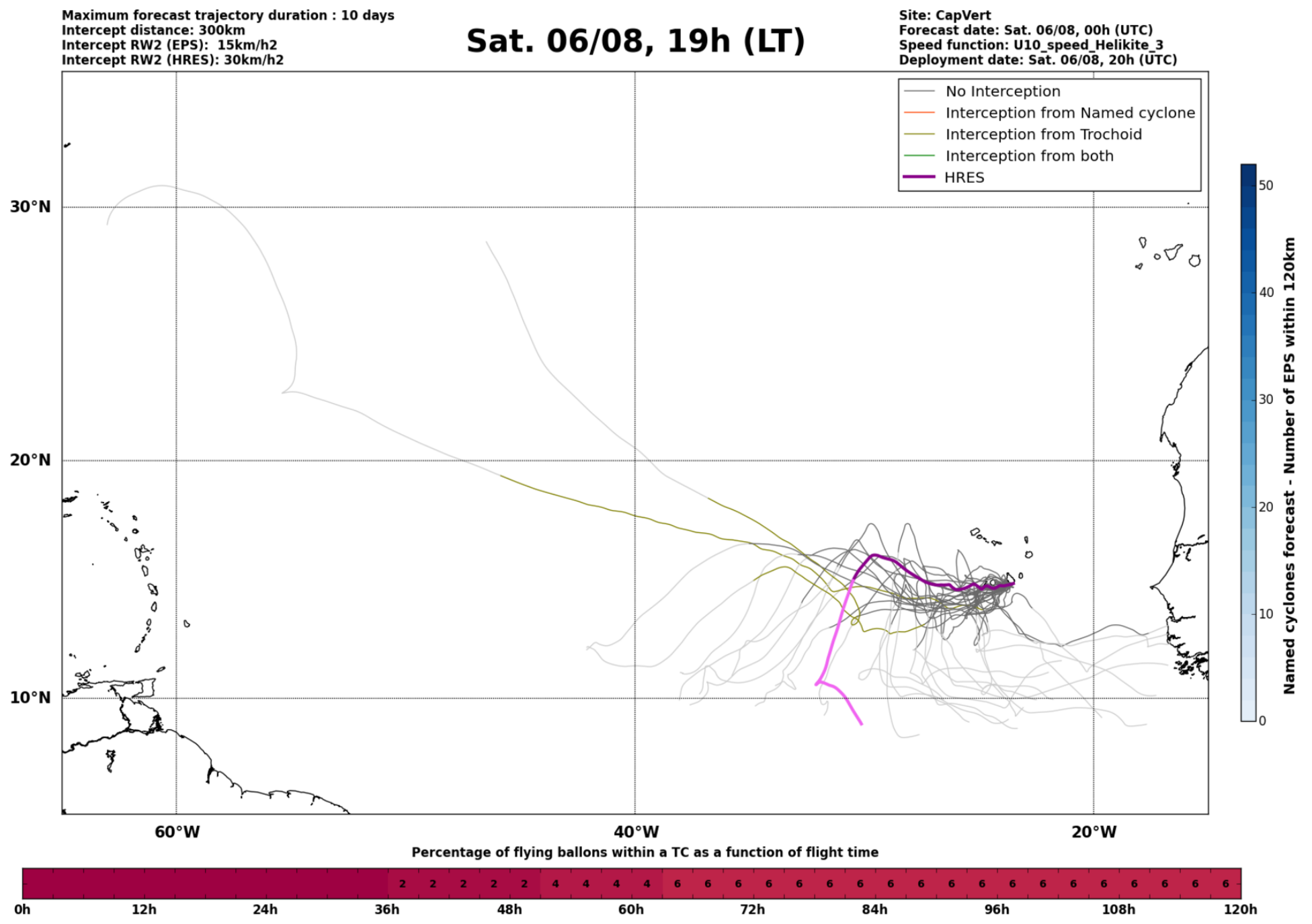
No Interception
Interception from Named cyclone
Interception from Trochoid
Interception from both
HRES
30°N
20°N
10°N
60°W
40°W
20°W
Named cyclones forecast - Number of EPS within 120km
Percentage of flying ballons within a TC as a function of flight time
0h
12h
24h
36h
48h
60h
72h
84h
96h
108h
120h

Maximum forecast trajectory duration : 10 days
Intercept distance: 300km
Intercept RW2 (EPS): 15km/h2
Intercept RW2 (HRES): 30km/h2

Sun. 07/08, 01h (LT)

Site: CapVert
Forecast date: Sat. 06/08, 00h (UTC)
Speed function: U10_speed_Helikite_3
Deployment date: Sun. 07/08, 02h (UTC)

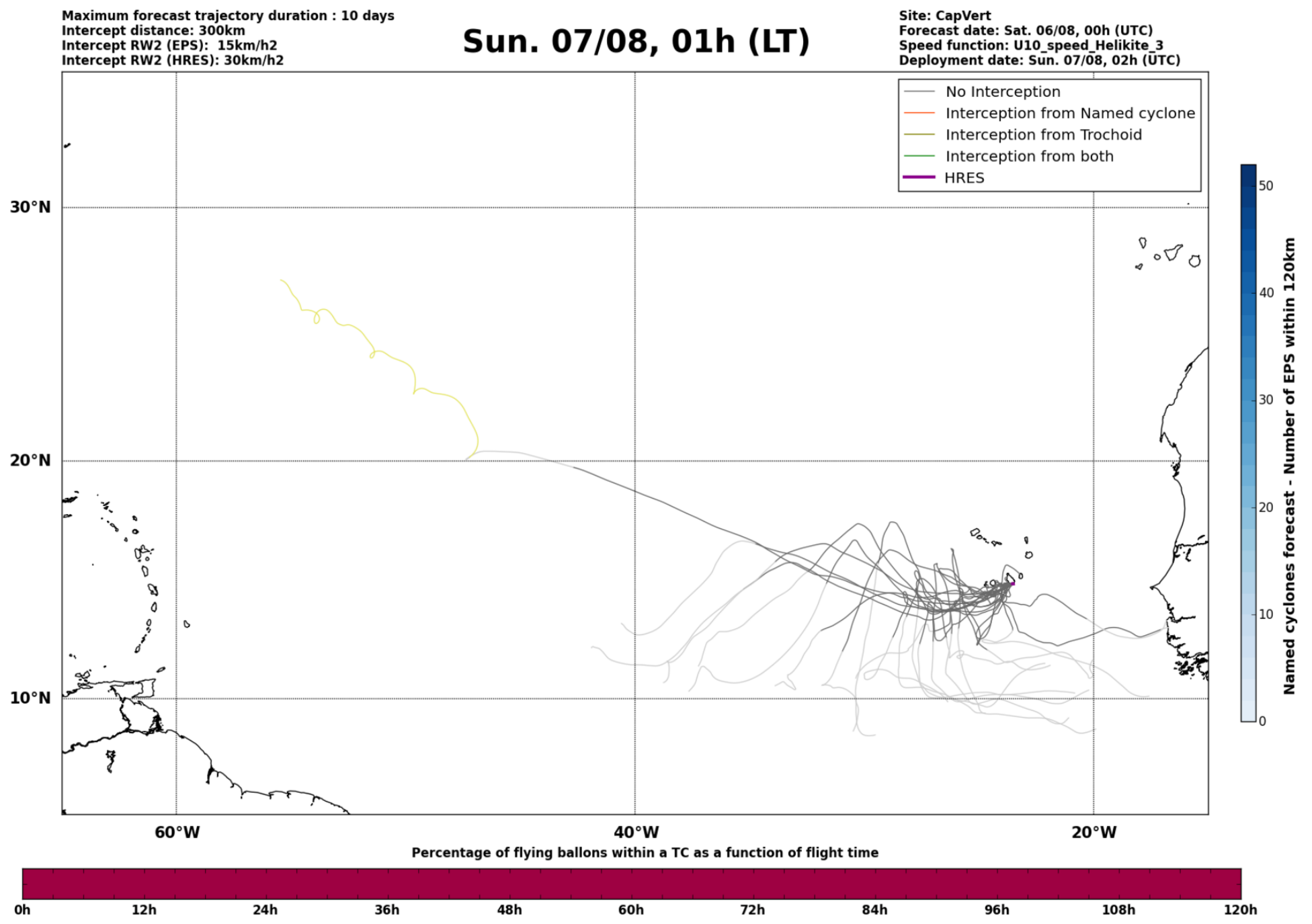
No Interception
Interception from Named cyclone
Interception from Trochoid
Interception from both
HRES
30°N
20°N
10°N
60°W
40°W
20°W
Named cyclones forecast - Number of EPS within 120km
Percentage of flying ballons within a TC as a function of flight time
0h
12h
24h
36h
48h
60h
72h
84h
96h
108h
120h

Maximum forecast trajectory duration : 10 days
Intercept distance: 300km
Intercept RW2 (EPS): 15km/h2
Intercept RW2 (HRES): 30km/h2

Sun. 07/08, 07h (LT)

Site: CapVert
Forecast date: Sat. 06/08, 00h (UTC)
Speed function: U10_speed_Helikite_3
Deployment date: Sun. 07/08, 08h (UTC)

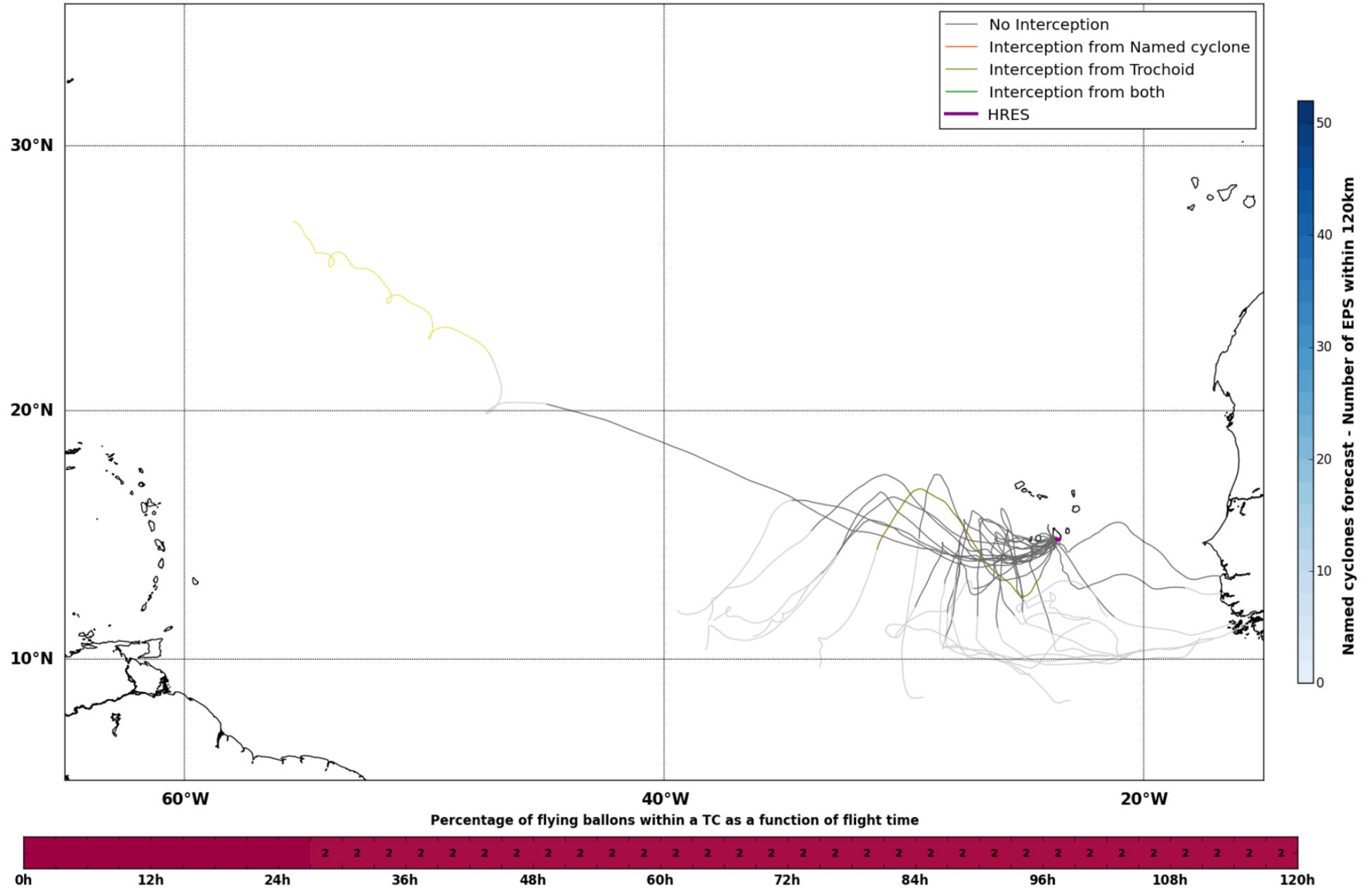
No Interception
Interception from Named cyclone
Interception from Trochoid
Interception from both
HRES
30°N
20°N
10°N
60°W
40°W
20°W
Named cyclones forecast - Number of EPS within 120km
Percentage of flying ballons within a TC as a function of flight time
0h
12h
24h
36h
48h
60h
72h
84h
96h
108h
120h

Maximum forecast trajectory duration : 10 days
Intercept distance: 300km
Intercept RW2 (EPS): 15km/h2
Intercept RW2 (HRES): 30km/h2

Sun. 07/08, 13h (LT)

Site: CapVert
Forecast date: Sat. 06/08, 00h (UTC)
Speed function: U10_speed_Helikite_3
Deployment date: Sun. 07/08, 14h (UTC)

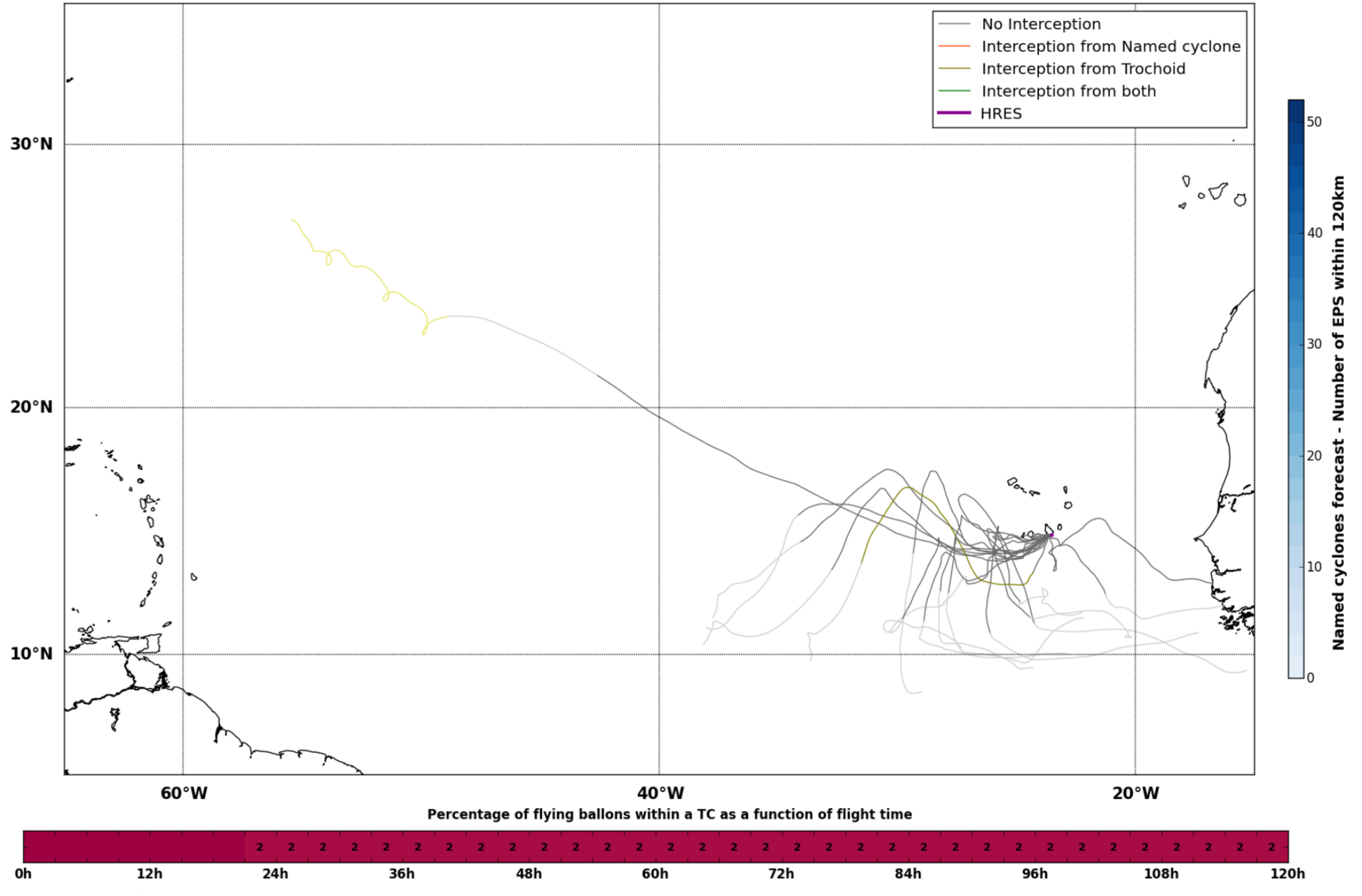
No Interception
Interception from Named cyclone
Interception from Trochoid
Interception from both
HRES
30°N
20°N
10°N
60°W
40°W
20°W
Named cyclones forecast - Number of EPS within 120km
Percentage of flying ballons within a TC as a function of flight time
0h
12h
24h
36h
48h
60h
72h
84h
96h
108h
120h

Maximum forecast trajectory duration : 10 days
Intercept distance: 300km
Intercept RW2 (EPS): 15km/h2
Intercept RW2 (HRES): 30km/h2

Sun. 07/08, 19h (LT)

Site: CapVert
Forecast date: Sat. 06/08, 00h (UTC)
Speed function: U10_speed_Helikite_3
Deployment date: Sun. 07/08, 20h (UTC)

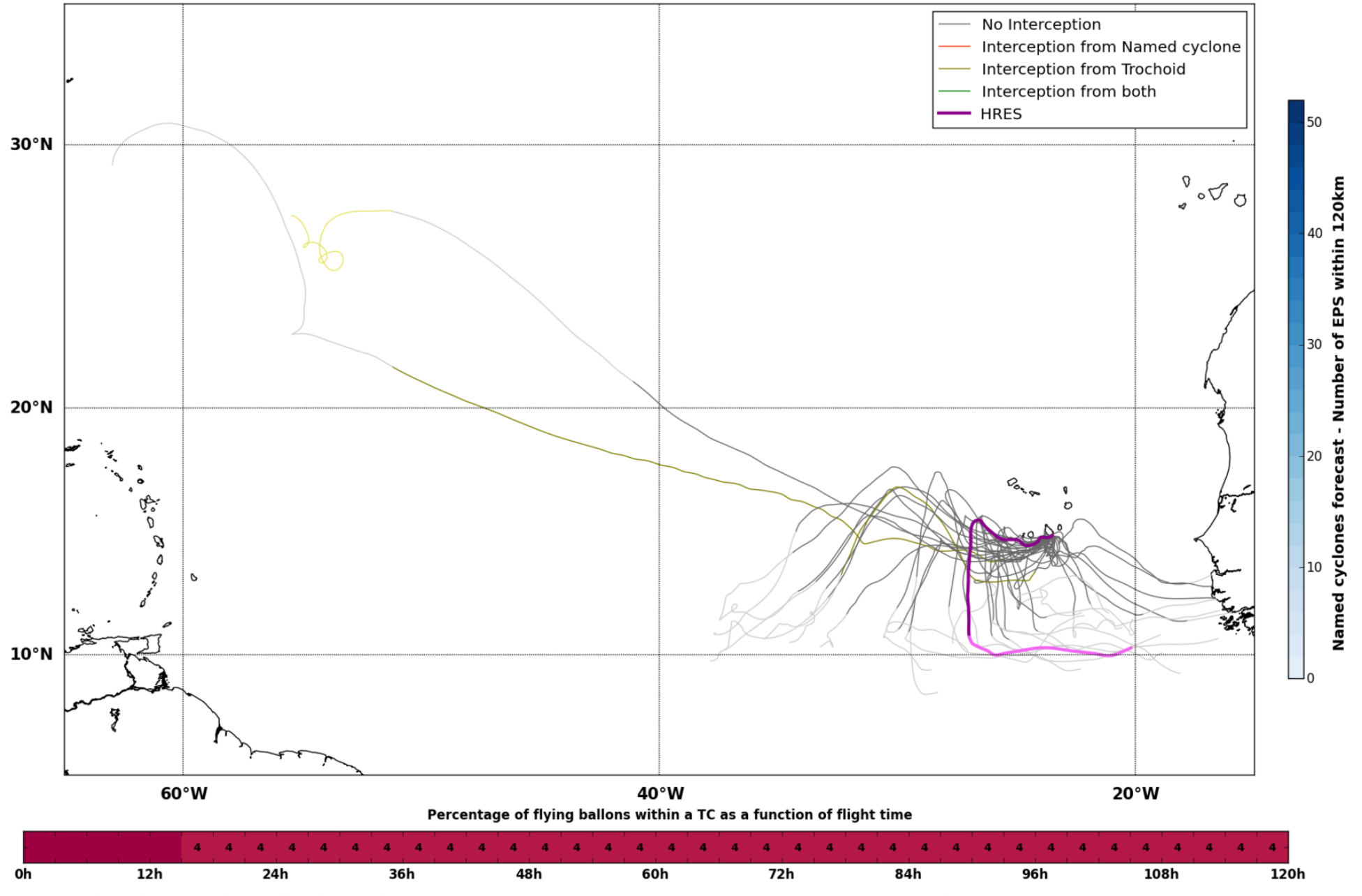
No Interception
Interception from Named cyclone
Interception from Trochoid
Interception from both
HRES
30°N
20°N
10°N
60°W
40°W
20°W
Named cyclones forecast - Number of EPS within 120km
Percentage of flying ballons within a TC as a function of flight time
0h
12h
24h
36h
48h
60h
72h
84h
96h
108h
120h

Maximum forecast trajectory duration : 10 days
Intercept distance: 300km
Intercept RW2 (EPS): 15km/h2
Intercept RW2 (HRES): 30km/h2

Mon. 08/08, 01h (LT)

Site: CapVert
Forecast date: Sat. 06/08, 00h (UTC)
Speed function: U10_speed_Helikite_3
Deployment date: Mon. 08/08, 02h (UTC)

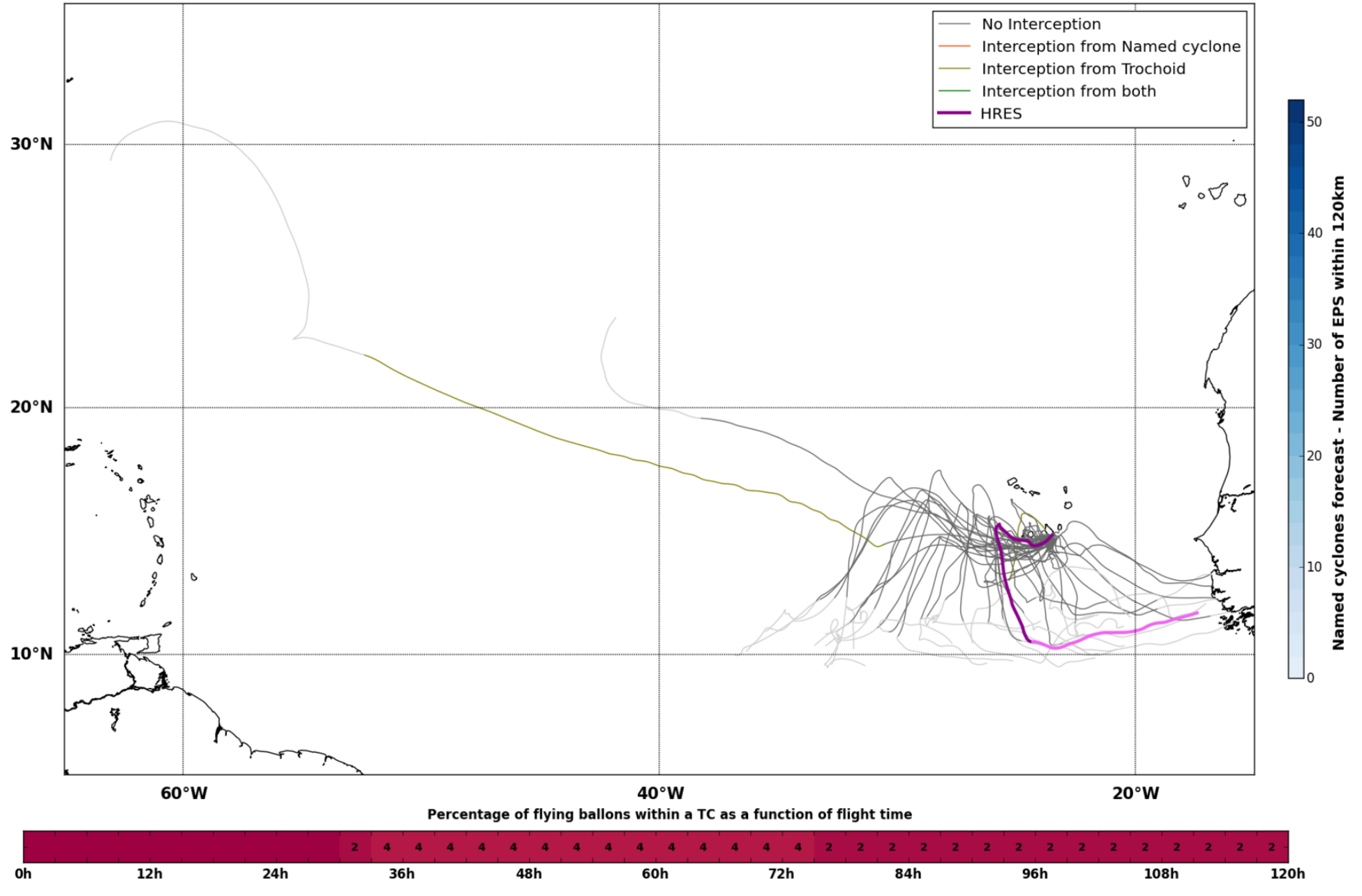
No Interception
Interception from Named cyclone
Interception from Trochoid
Interception from both
HRES
30°N
20°N
10°N
60°W
40°W
20°W
Named cyclones forecast - Number of EPS within 120km
Percentage of flying ballons within a TC as a function of flight time
0h
12h
24h
36h
48h
60h
72h
84h
96h
108h
120h

Maximum forecast trajectory duration : 10 days
Intercept distance: 300km
Intercept RW2 (EPS): 15km/h2
Intercept RW2 (HRES): 30km/h2

Mon. 08/08, 13h (LT)

Site: CapVert
Forecast date: Sat. 06/08, 00h (UTC)
Speed function: U10_speed_Helikite_3
Deployment date: Mon. 08/08, 14h (UTC)

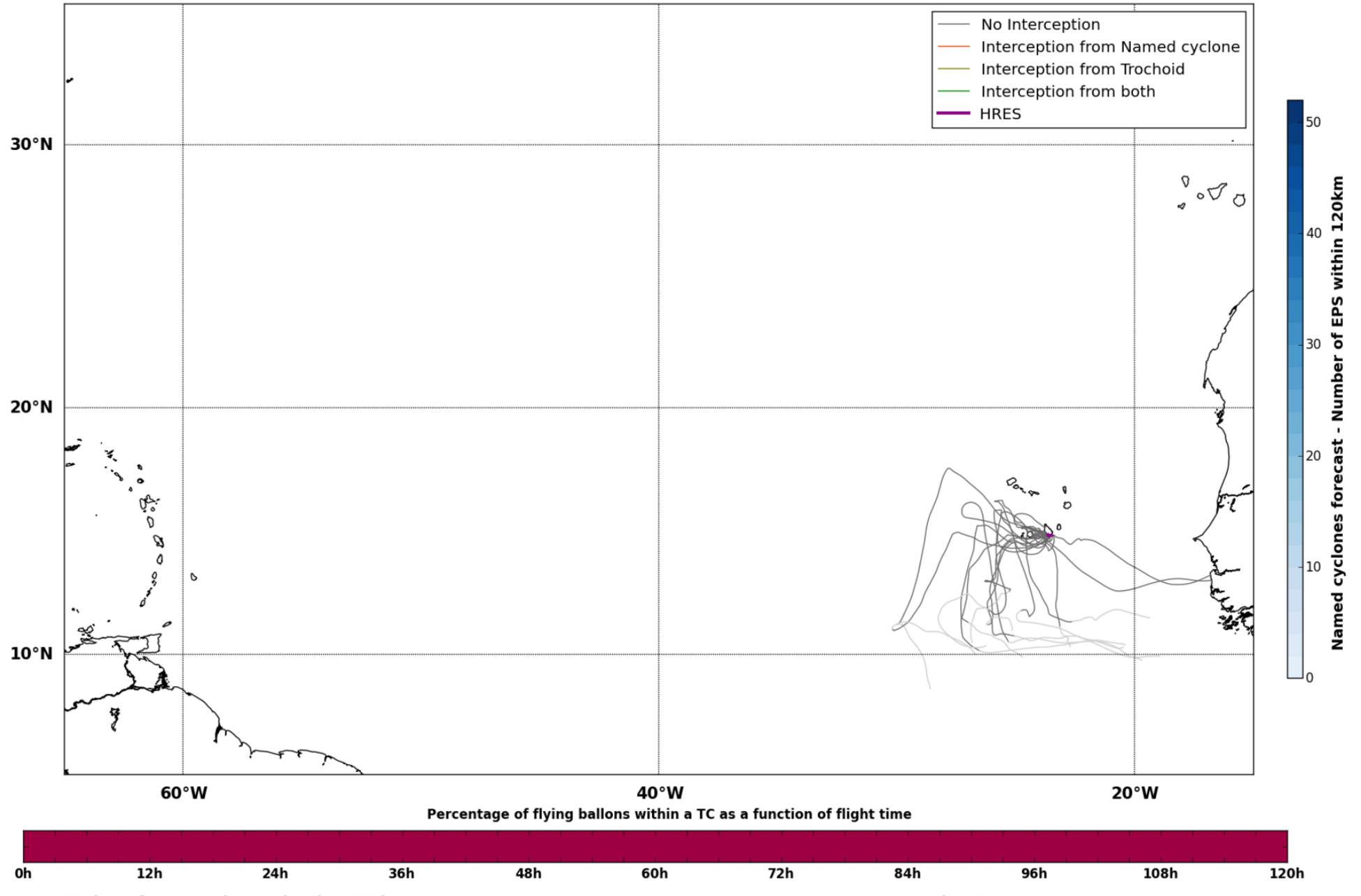
No Interception
Interception from Named cyclone
Interception from Trochoid
Interception from both
HRES
30°N
20°N
10°N
60°W
40°W
20°W
Named cyclones forecast - Number of EPS within 120km
Percentage of flying ballons within a TC as a function of flight time
0h
12h
24h
36h
48h
60h
72h
84h
96h
108h
120h

Maximum forecast trajectory duration : 10 days
Intercept distance: 300km
Intercept RW2 (EPS): 15km/h2
Intercept RW2 (HRES): 30km/h2

Tue. 09/08, 01h (LT)

Site: CapVert
Forecast date: Sat. 06/08, 00h (UTC)
Speed function: U10_speed_Helikite_3
Deployment date: Tue. 09/08, 02h (UTC)

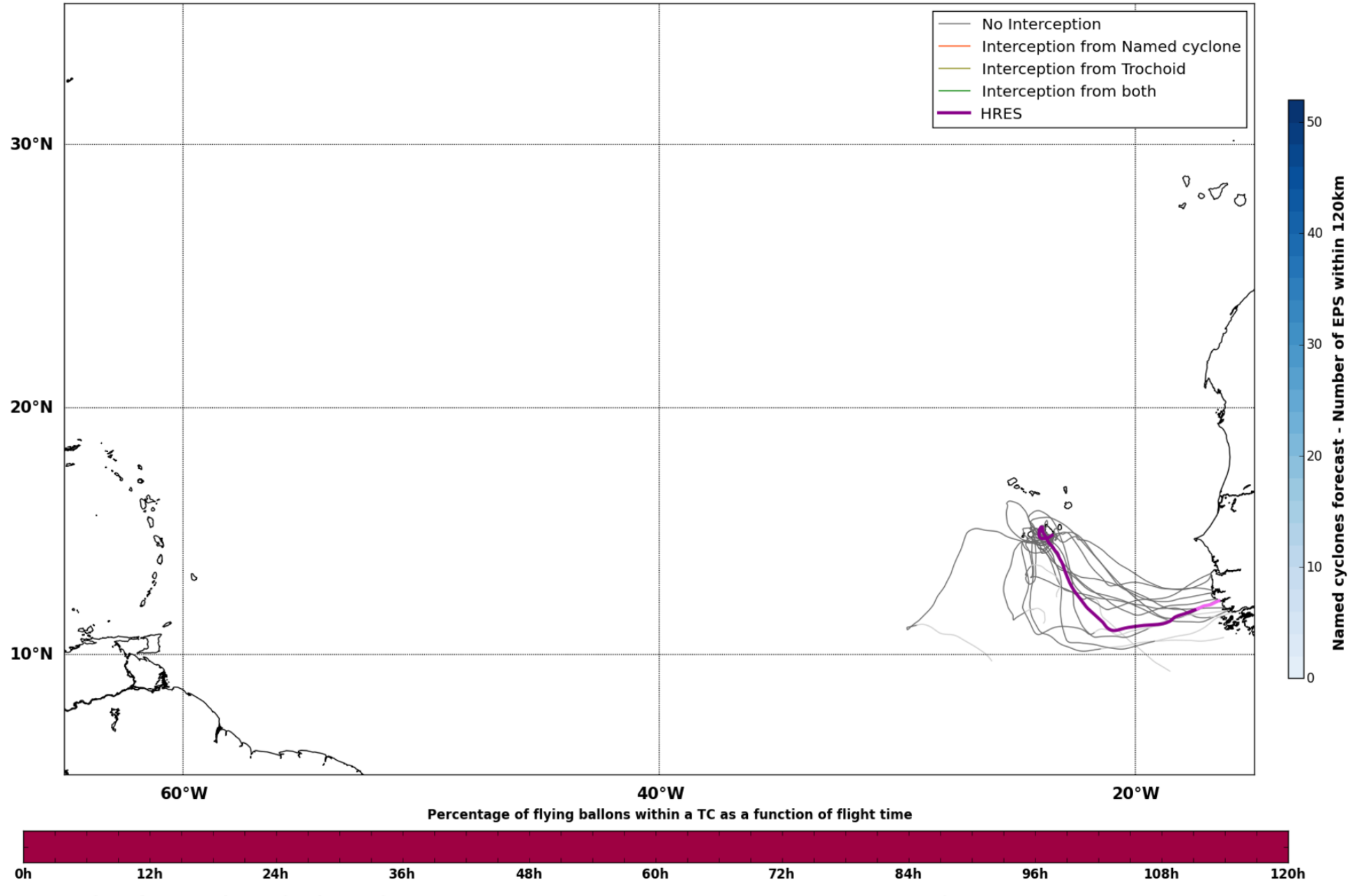
No Interception
Interception from Named cyclone
Interception from Trochoid
Interception from both
HRES
30°N
20°N
10°N
60°W
40°W
20°W
Named cyclones forecast - Number of EPS within 120km
Percentage of flying ballons within a TC as a function of flight time
0h
12h
24h
36h
48h
60h
72h
84h
96h
108h
120h

Maximum forecast trajectory duration : 10 days
Intercept distance: 300km
Intercept RW2 (EPS): 15km/h2
Intercept RW2 (HRES): 30km/h2

Tue. 09/08, 13h (LT)

Site: CapVert
Forecast date: Sat. 06/08, 00h (UTC)
Speed function: U10_speed_Helikite_3
Deployment date: Tue. 09/08, 14h (UTC)

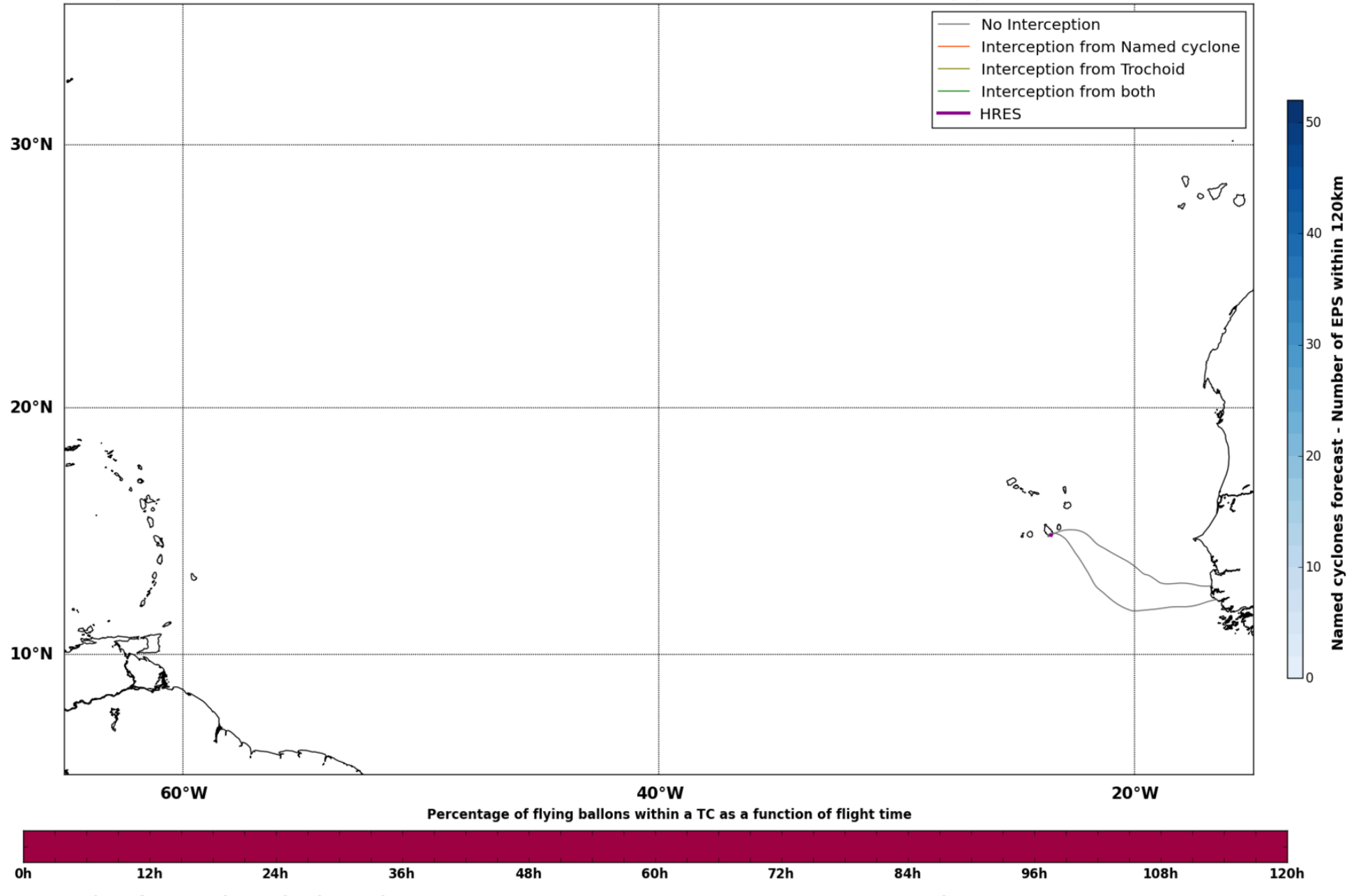
No Interception
Interception from Named cyclone
Interception from Trochoid
Interception from both
HRES
30°N
20°N
10°N
60°W
40°W
20°W
Named cyclones forecast - Number of EPS within 120km
Percentage of flying ballons within a TC as a function of flight time
0h
12h
24h
36h
48h
60h
72h
84h
96h
108h
120h

Maximum forecast trajectory duration : 10 days
Intercept distance: 300km
Intercept RW2 (EPS): 15km/h2
Intercept RW2 (HRES): 30km/h2

Wed. 10/08, 01h (LT)

Site: CapVert
Forecast date: Sat. 06/08, 00h (UTC)
Speed function: U10_speed_Helikite_3
Deployment date: Wed. 10/08, 02h (UTC)

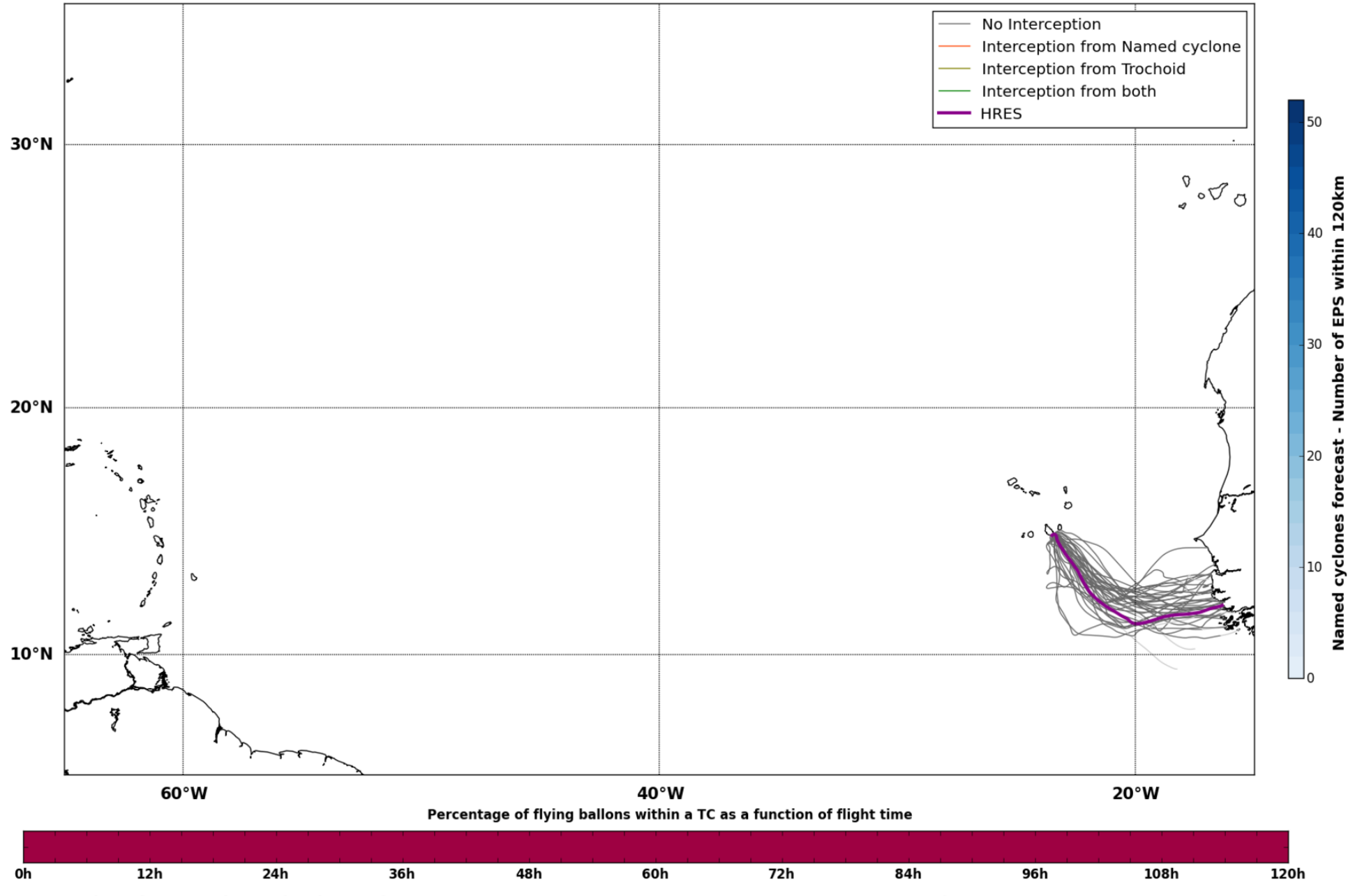
No Interception
Interception from Named cyclone
Interception from Trochoid
Interception from both
HRES
30°N
20°N
10°N
60°W
40°W
20°W
Named cyclones forecast - Number of EPS within 120km
Percentage of flying ballons within a TC as a function of flight time
0h
12h
24h
36h
48h
60h
72h
84h
96h
108h
120h

Maximum forecast trajectory duration : 10 days
Intercept distance: 300km
Intercept RW2 (EPS): 15km/h2
Intercept RW2 (HRES): 30km/h2

Thu. 11/08, 01h (LT)

Site: CapVert
Forecast date: Sat. 06/08, 00h (UTC)
Speed function: U10_speed_Helikite_3
Deployment date: Thu. 11/08, 02h (UTC)

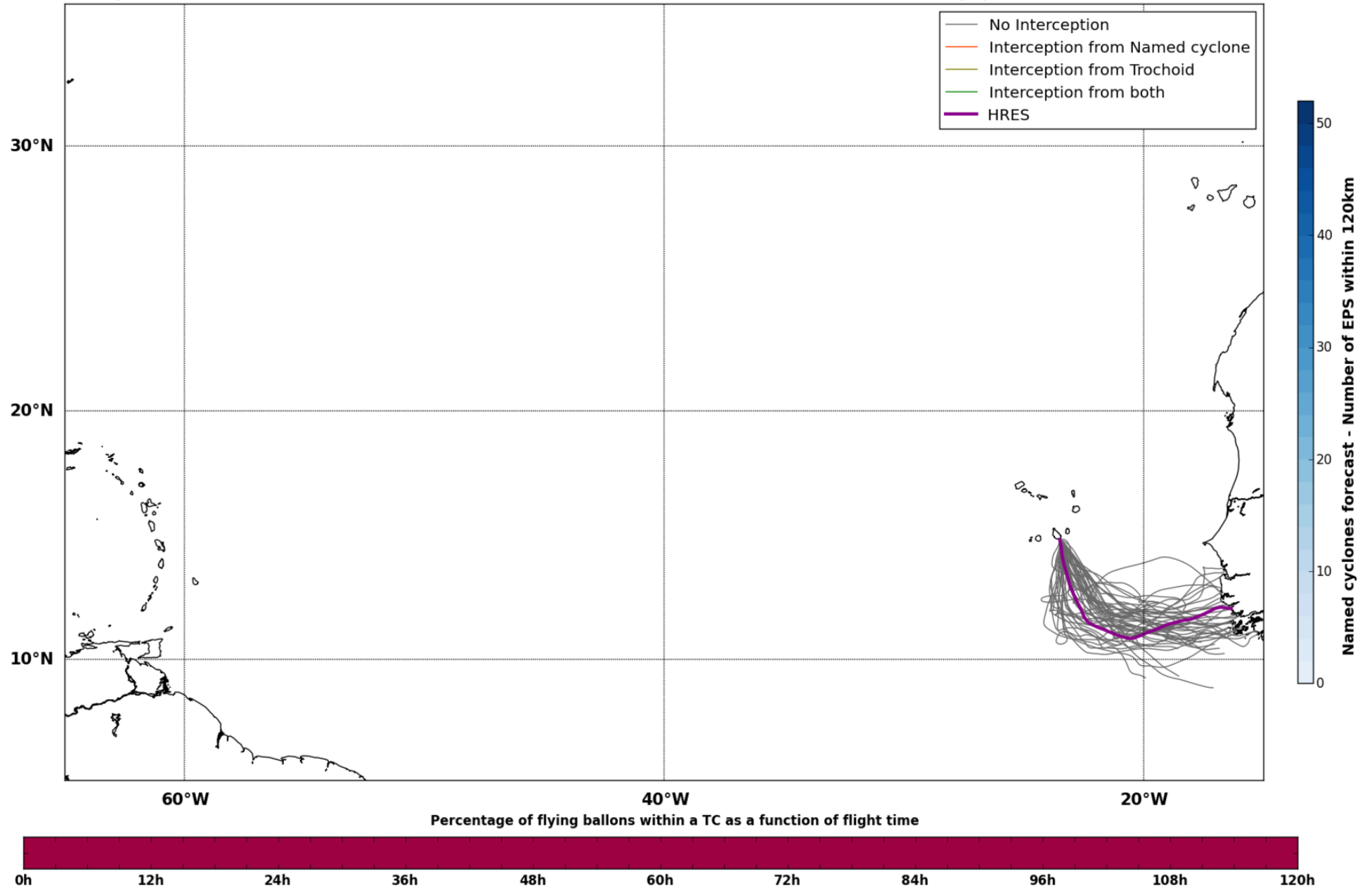
No Interception
Interception from Named cyclone
Interception from Trochoid
Interception from both
HRES
30°N
20°N
10°N
60°W
40°W
20°W
Named cyclones forecast - Number of EPS within 120km
Percentage of flying ballons within a TC as a function of flight time
0h
12h
24h
36h
48h
60h
72h
84h
96h
108h
120h

Forecast date: Sat. 06/08, 00h (UTC)

Site: CapVert
Speed function: U10_speed_Helikite_3
Method: Trochoid (15/30km/h2)

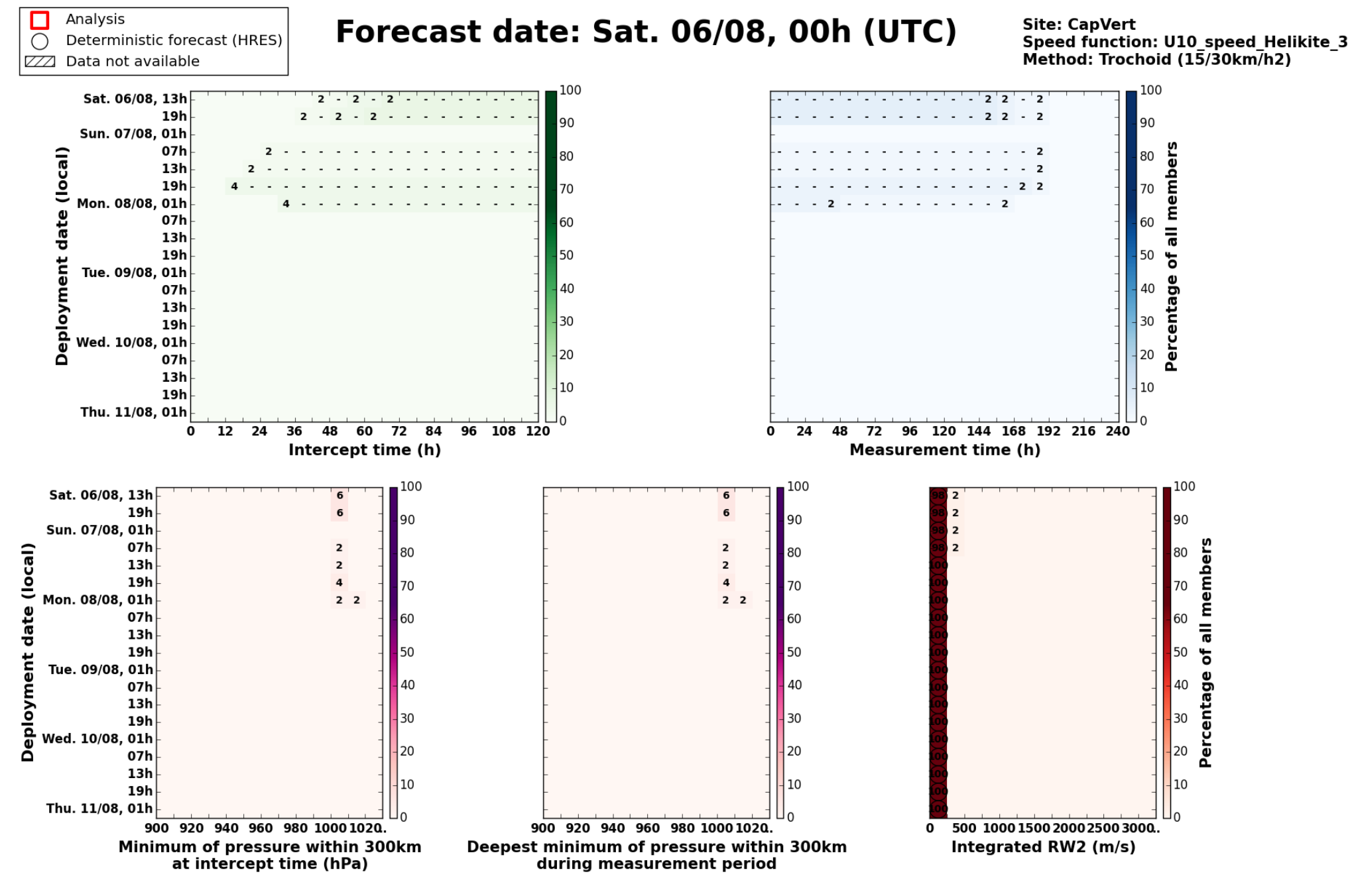

Sat. 06/08, 13h (LT)

Forecast date: Sat. 06/08, 00h (UTC)
Speed function: U10_speed_Helikite_3
Deployment date: Sat. 06/08, 14h (UTC)

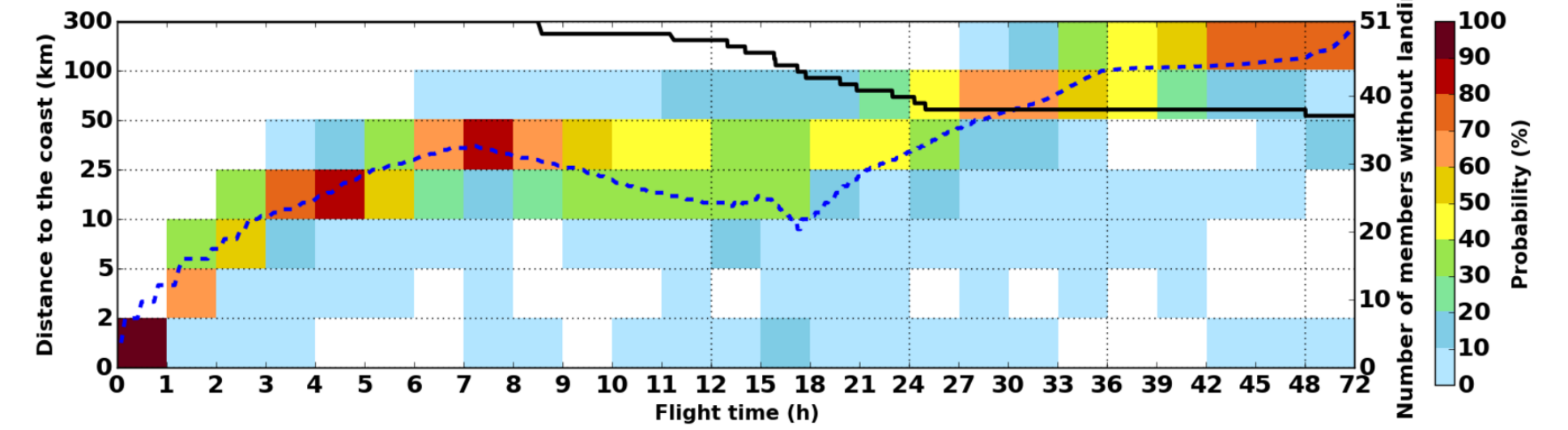

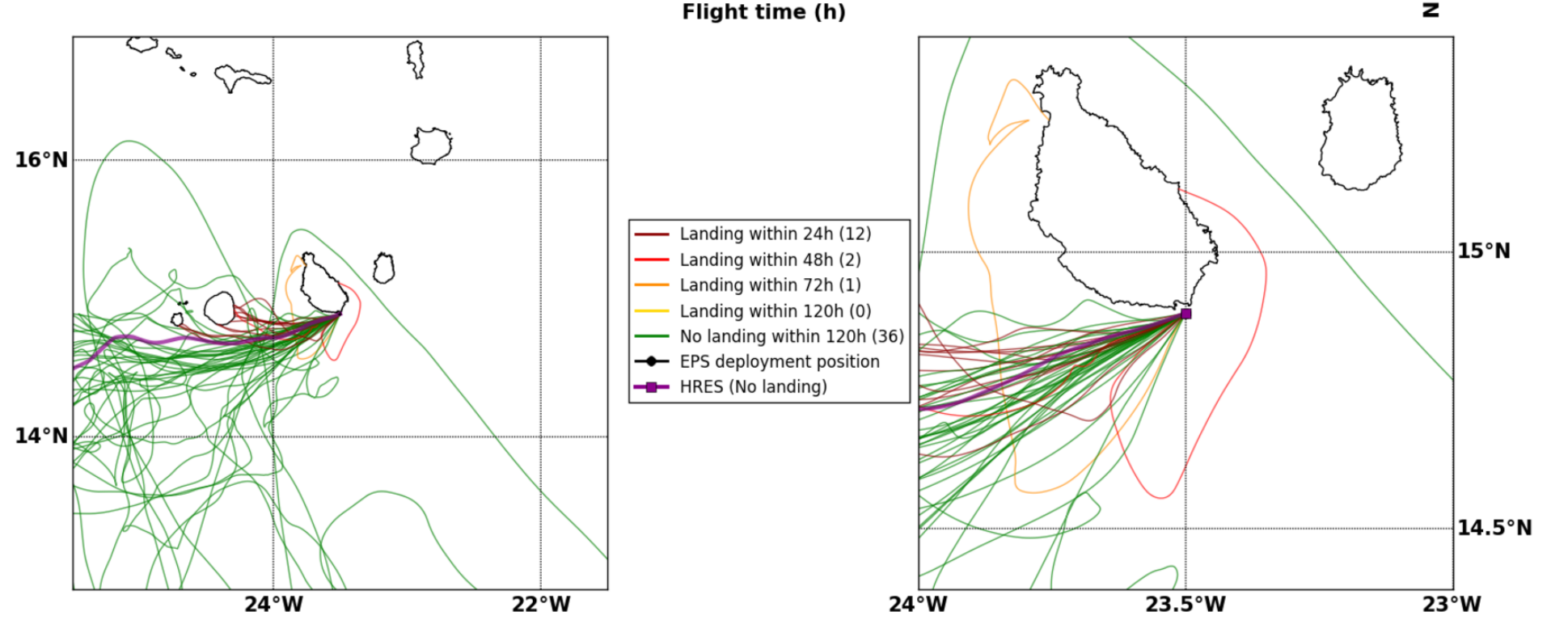
Landing within 24h (12)
Landing within 48h (2)
Landing within 72h (1)
Landing within 120h (0)
No landing within 120h (36)
EPS deployment position
HRES (No landing)
16°N
14°N
24°W
22°W
15°N
14.5°N
23.5°W
23°W

Sat. 06/08, 19h (LT)

Forecast date: Sat. 06/08, 00h (UTC)
Speed function: U10_speed_Helikite_3
Deployment date: Sat. 06/08, 20h (UTC)

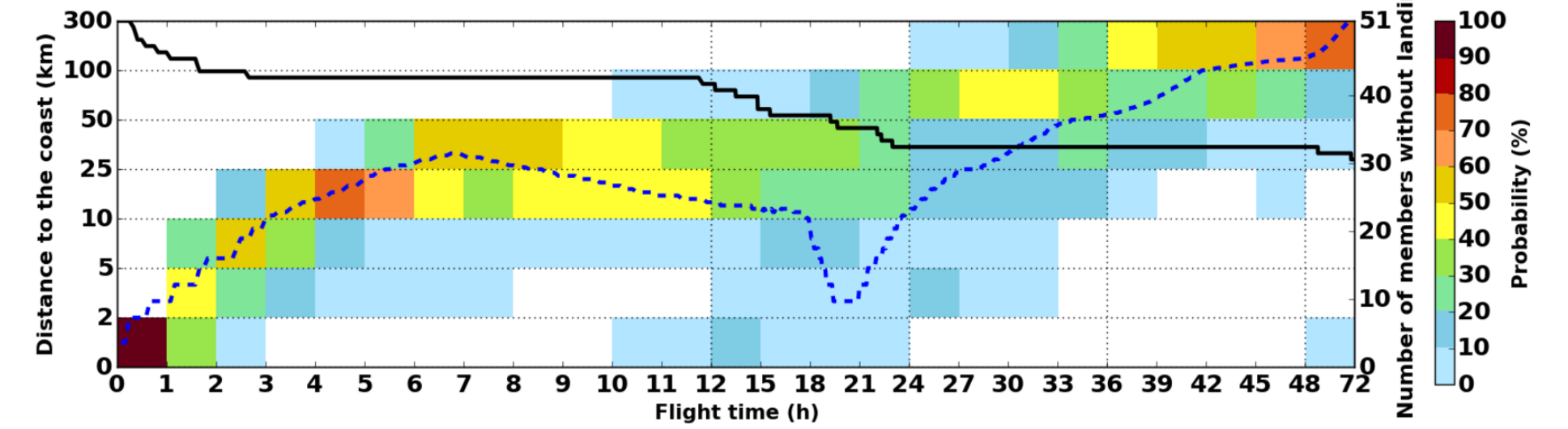

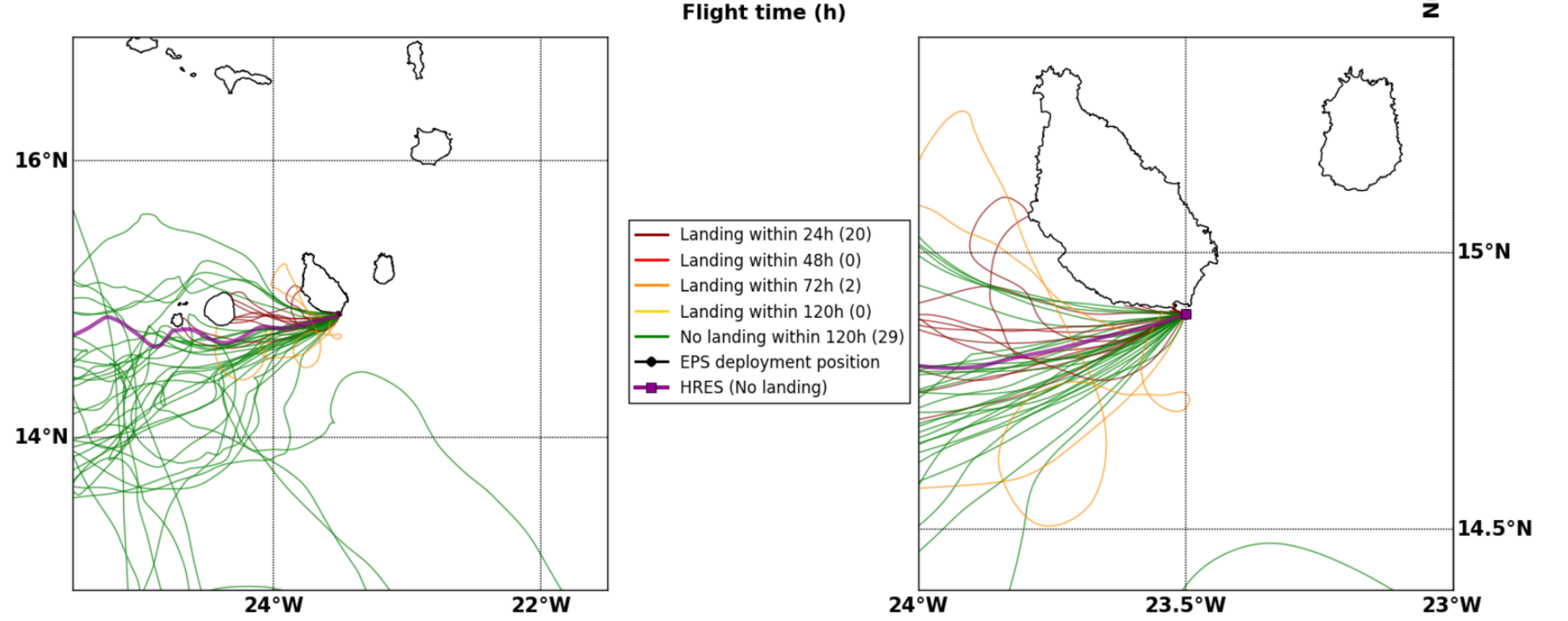
Landing within 24h (20)
Landing within 48h (0)
Landing within 72h (2)
Landing within 120h (0)
No landing within 120h (29)
EPS deployment position
HRES (No landing)
16°N
14°N
24°W
22°W
15°N
14.5°N
23.5°W
23°W

Sun. 07/08, 01h (LT)

Forecast date: Sat. 06/08, 00h (UTC)
Speed function: U10_speed_Helikite_3
Deployment date: Sun. 07/08, 02h (UTC)

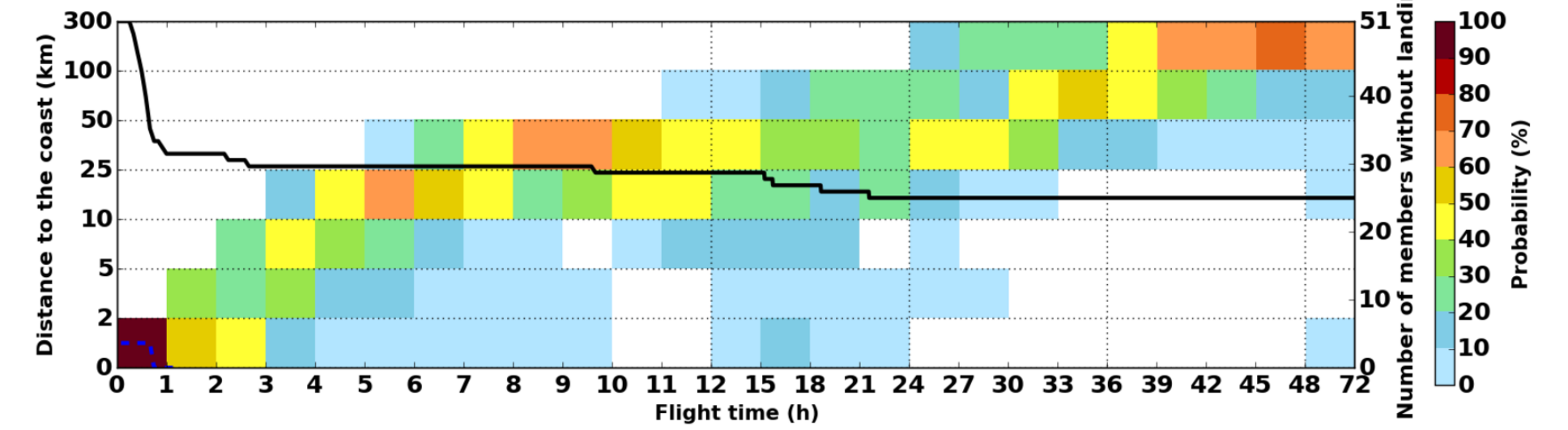

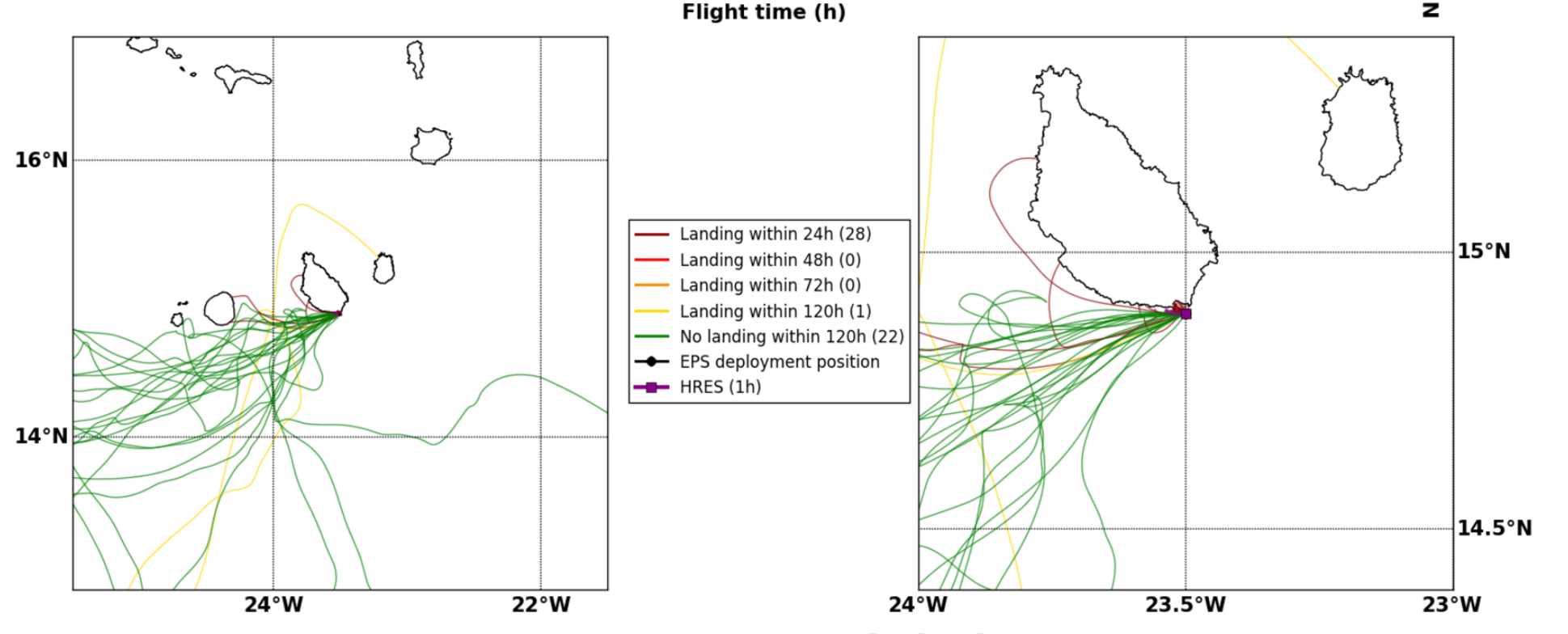
Landing within 24h (28)
Landing within 48h (0)
Landing within 72h (0)
Landing within 120h (1)
No landing within 120h (22)
EPS deployment position
HRES (1h)
16°N
14°N
24°W
22°W
15°N
14.5°N
23.5°W
23°W

Sun. 07/08, 07h (LT)

Forecast date: Sat. 06/08, 00h (UTC)
Speed function: U10_speed_Helikite_3
Deployment date: Sun. 07/08, 08h (UTC)

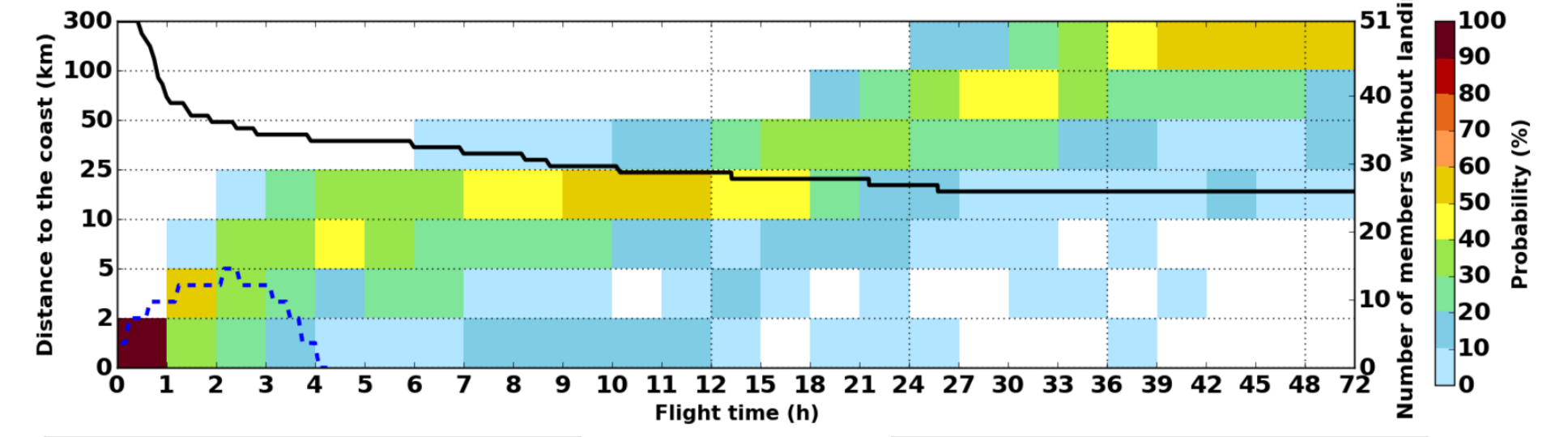

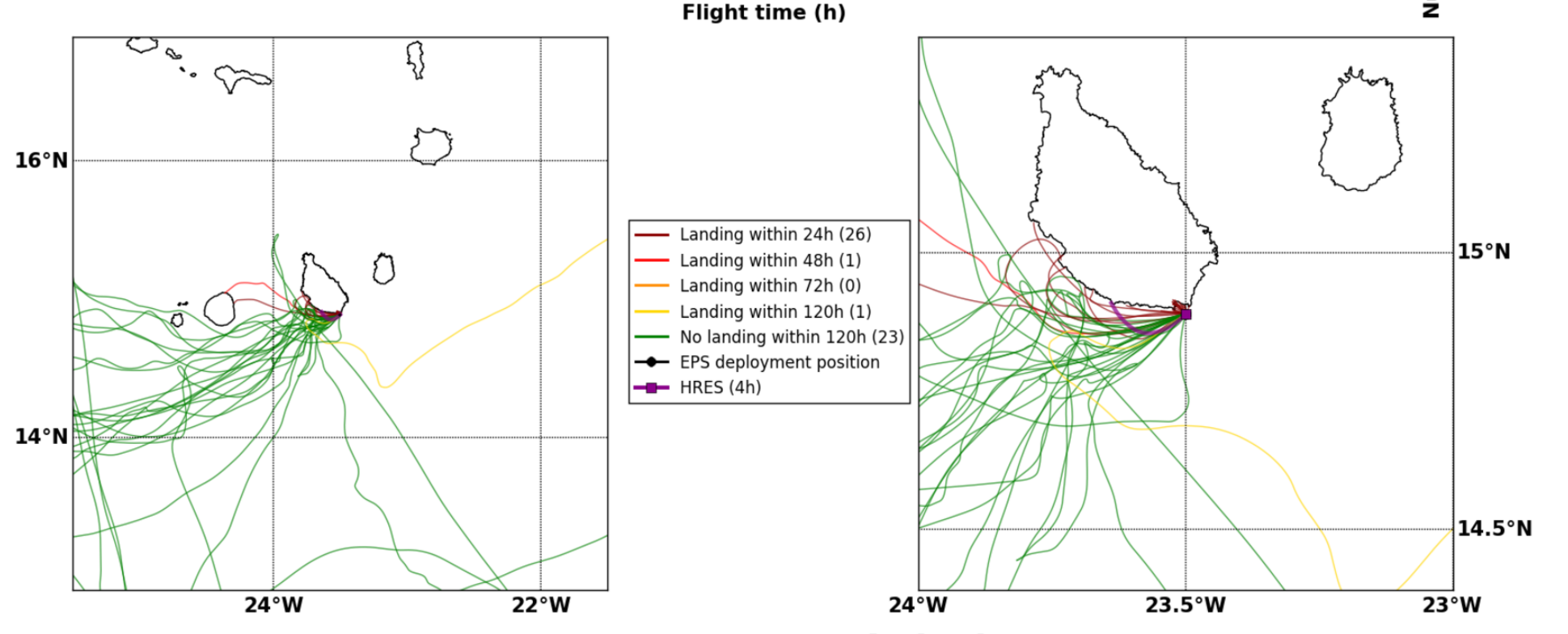
Landing within 24h (26)
Landing within 48h (1)
Landing within 72h (0)
Landing within 120h (1)
No landing within 120h (23)
EPS deployment position
HRES (4h)
16°N
14°N
24°W
22°W
15°N
14.5°N
23.5°W
23°W

Sun. 07/08, 13h (LT)

Forecast date: Sat. 06/08, 00h (UTC)
Speed function: U10_speed_Helikite_3
Deployment date: Sun. 07/08, 14h (UTC)

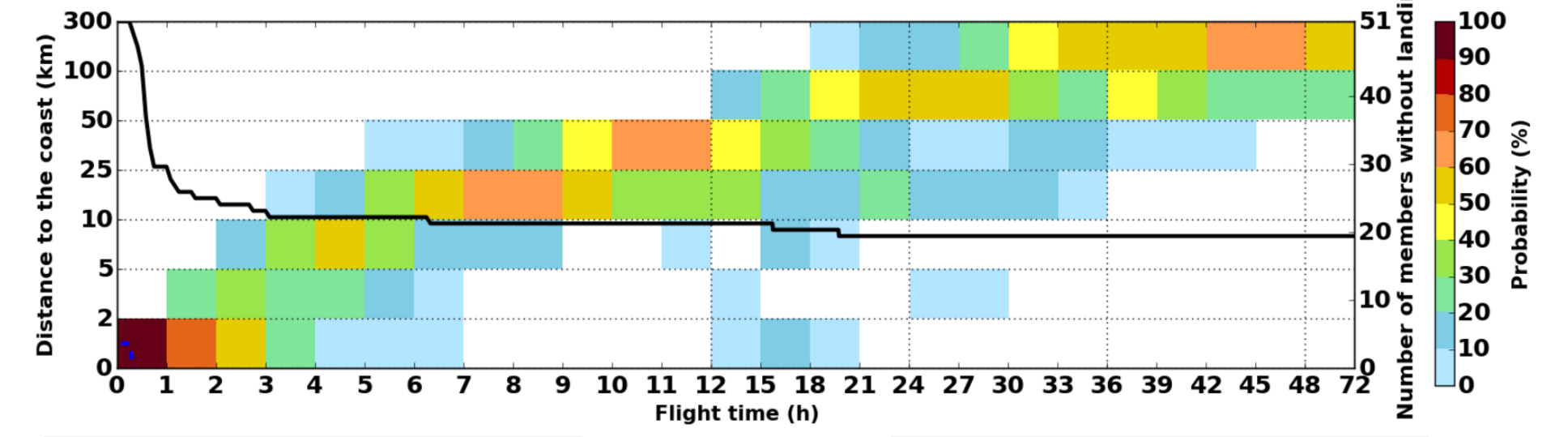

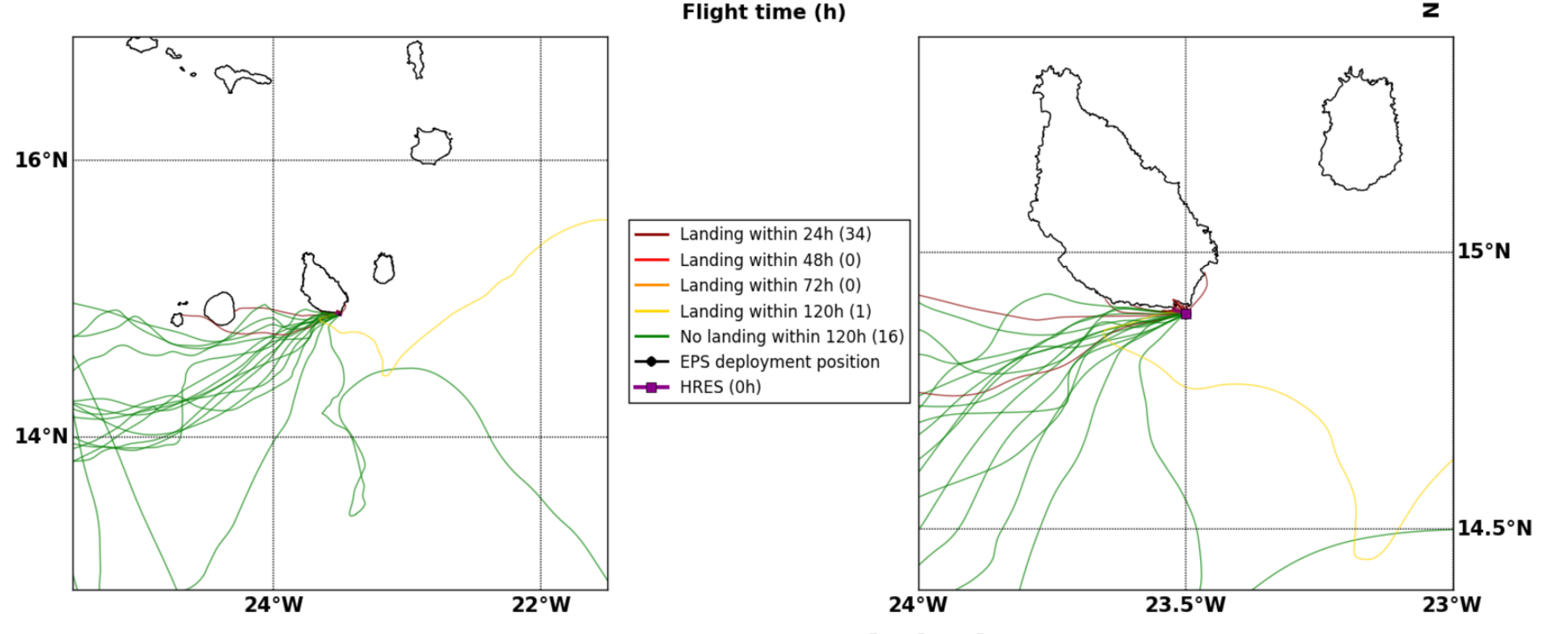
Landing within 24h (34)
Landing within 48h (0)
Landing within 72h (0)
Landing within 120h (1)
No landing within 120h (16)
EPS deployment position
HRES (0h)
16°N
14°N
24°W
22°W
15°N
14.5°N
23.5°W
23°W

Sun. 07/08, 19h (LT)

Forecast date: Sat. 06/08, 00h (UTC)
Speed function: U10_speed_Helikite_3
Deployment date: Sun. 07/08, 20h (UTC)

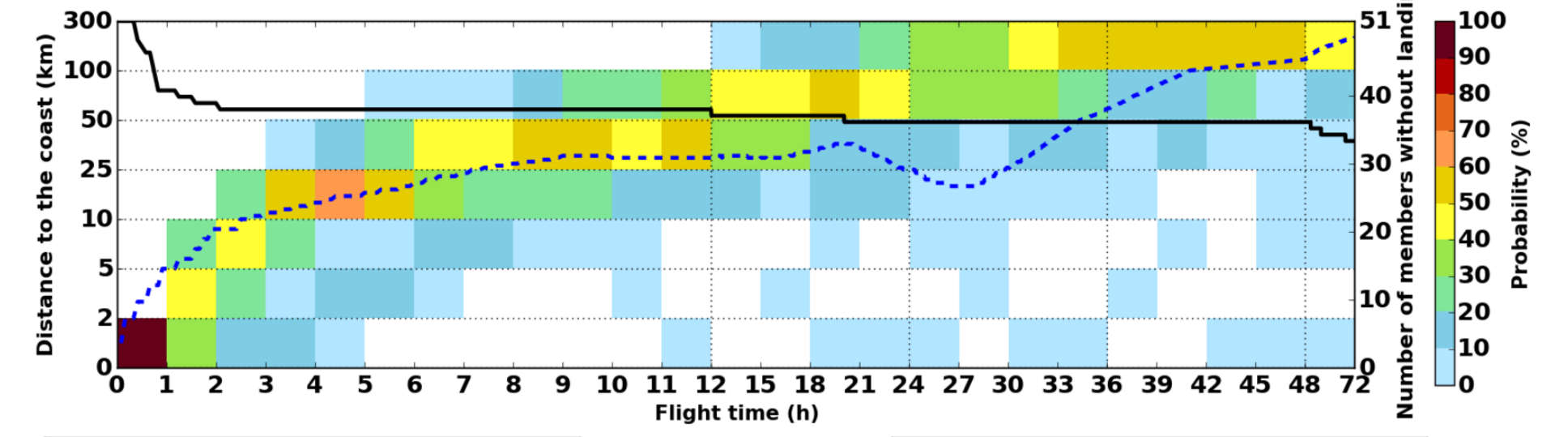

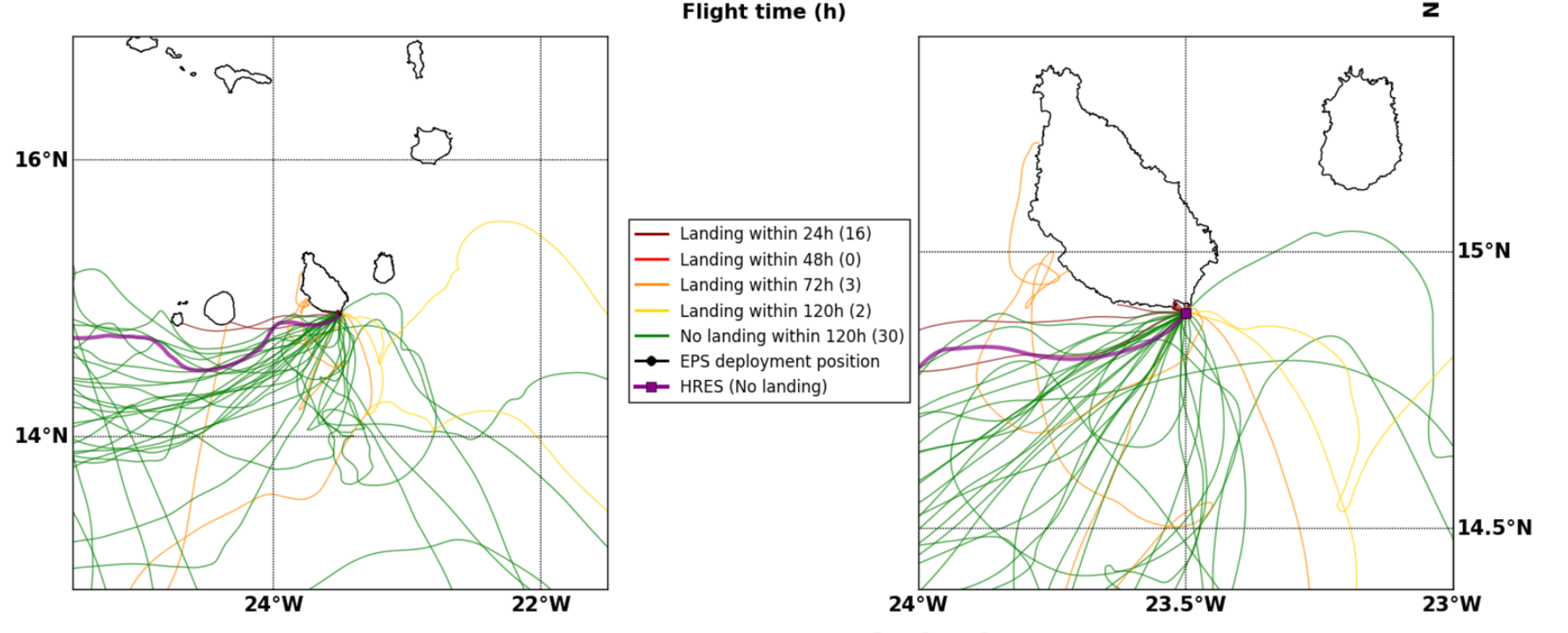
Landing within 24h (16)
Landing within 48h (0)
Landing within 72h (3)
Landing within 120h (2)
No landing within 120h (30)
EPS deployment position
HRES (No landing)
16°N
14°N
24°W
22°W
15°N
14.5°N
23.5°W
23°W

Mon. 08/08, 01h (LT)

Forecast date: Sat. 06/08, 00h (UTC)
Speed function: U10_speed_Helikite_3
Deployment date: Mon. 08/08, 02h (UTC)

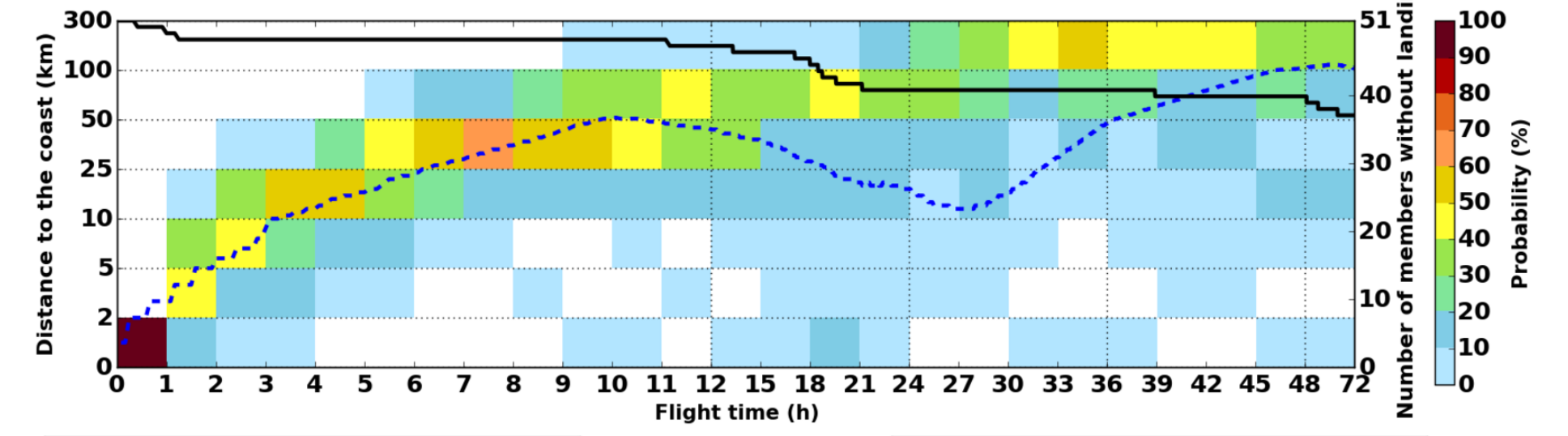

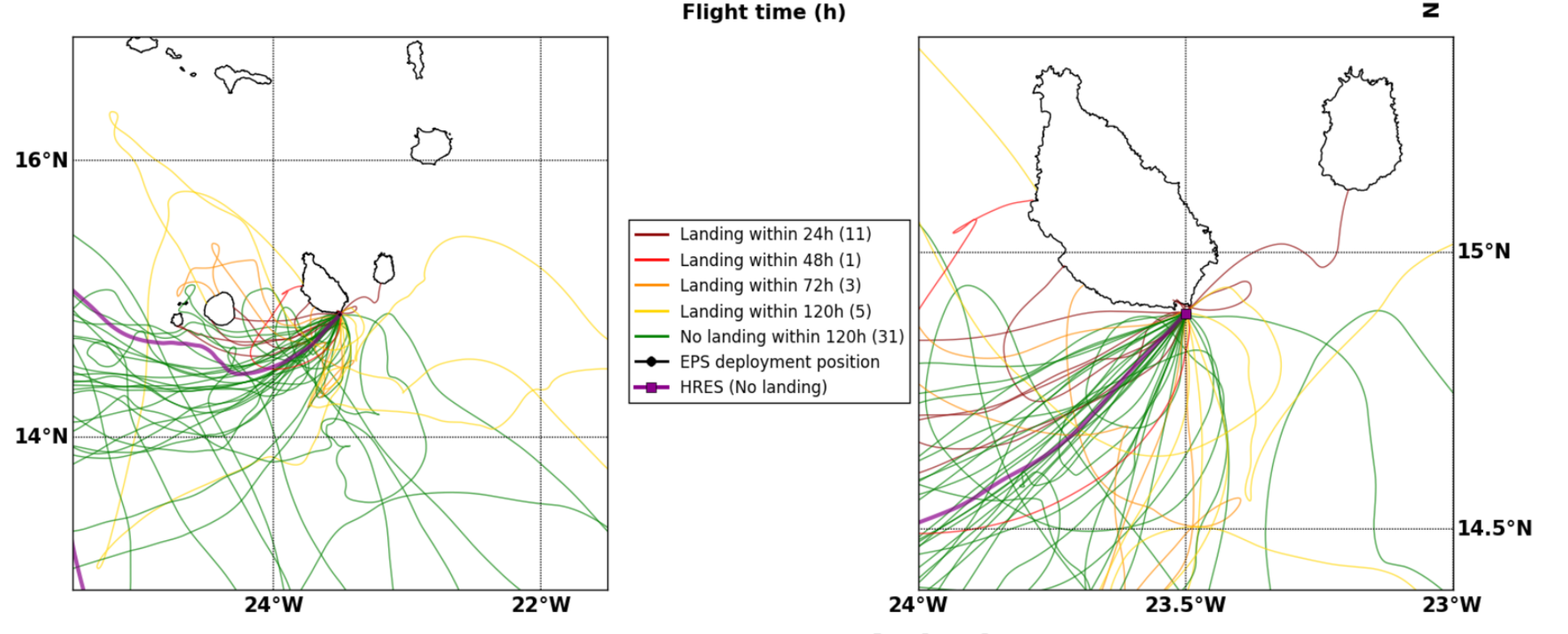
Landing within 24h (11)
Landing within 48h (1)
Landing within 72h (3)
Landing within 120h (5)
No landing within 120h (31)
EPS deployment position
HRES (No landing)
16°N
14°N
24°W
22°W
15°N
14.5°N
23.5°W
23°W

Mon. 08/08, 13h (LT)

Forecast date: Sat. 06/08, 00h (UTC)
Speed function: U10_speed_Helikite_3
Deployment date: Mon. 08/08, 14h (UTC)

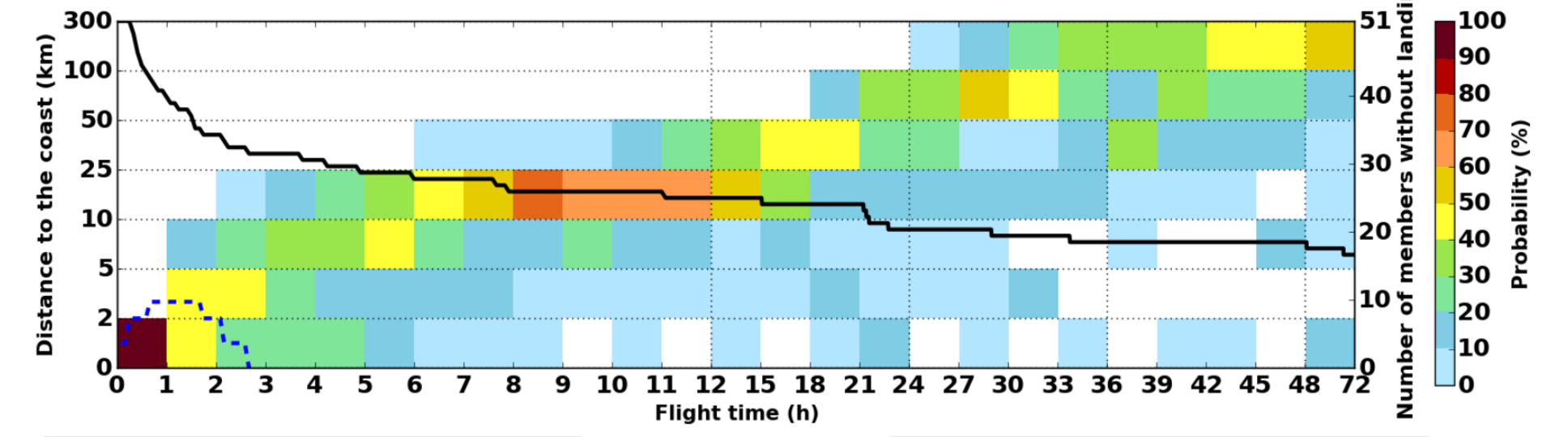

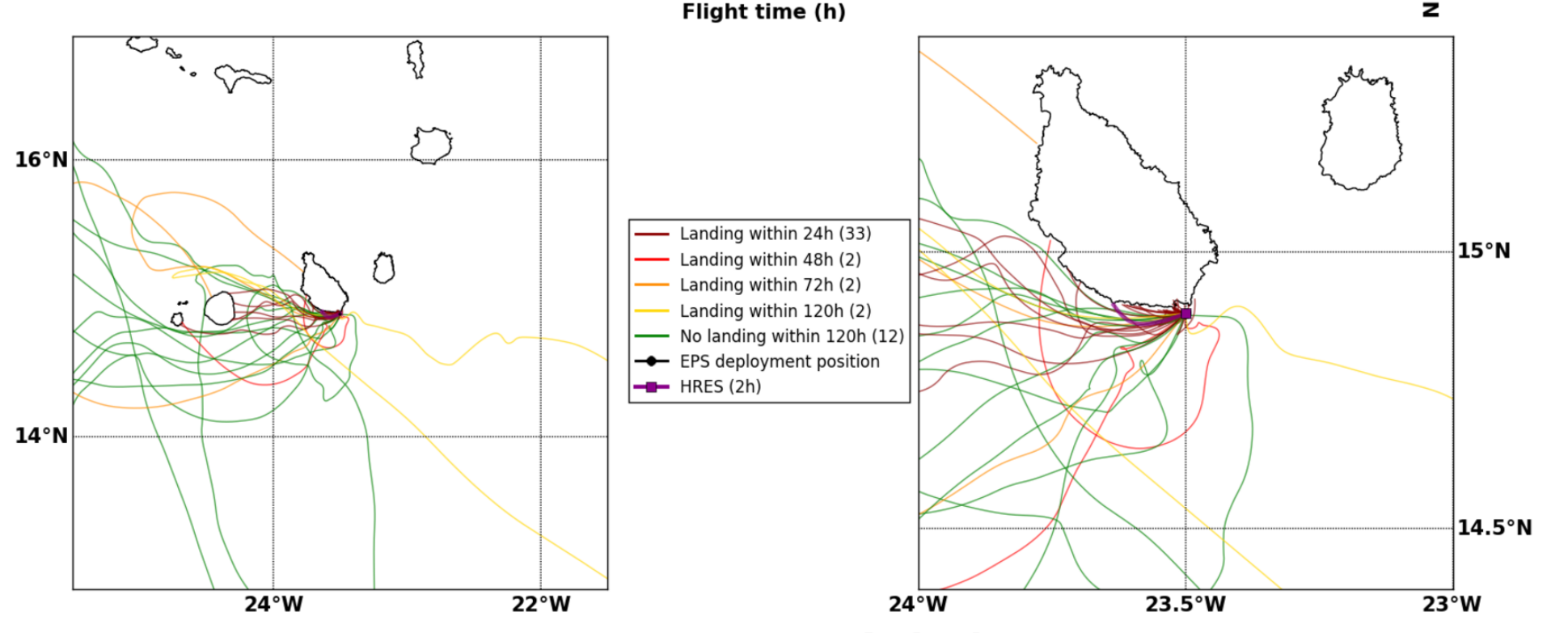
Landing within 24h (33)
Landing within 48h (2)
Landing within 72h (2)
Landing within 120h (2)
No landing within 120h (12)
EPS deployment position
HRES (2h)
16°N
14°N
24°W
22°W
15°N
14.5°N
23.5°W
23°W

Tue. 09/08, 01h (LT)

Forecast date: Sat. 06/08, 00h (UTC)
Speed function: U10_speed_Helikite_3
Deployment date: Tue. 09/08, 02h (UTC)

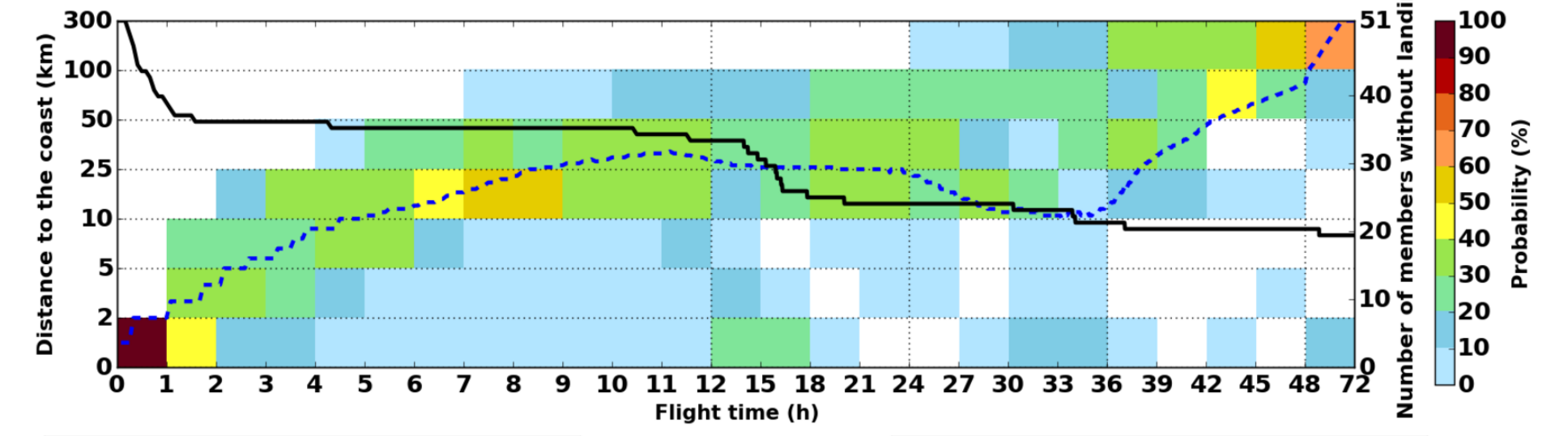

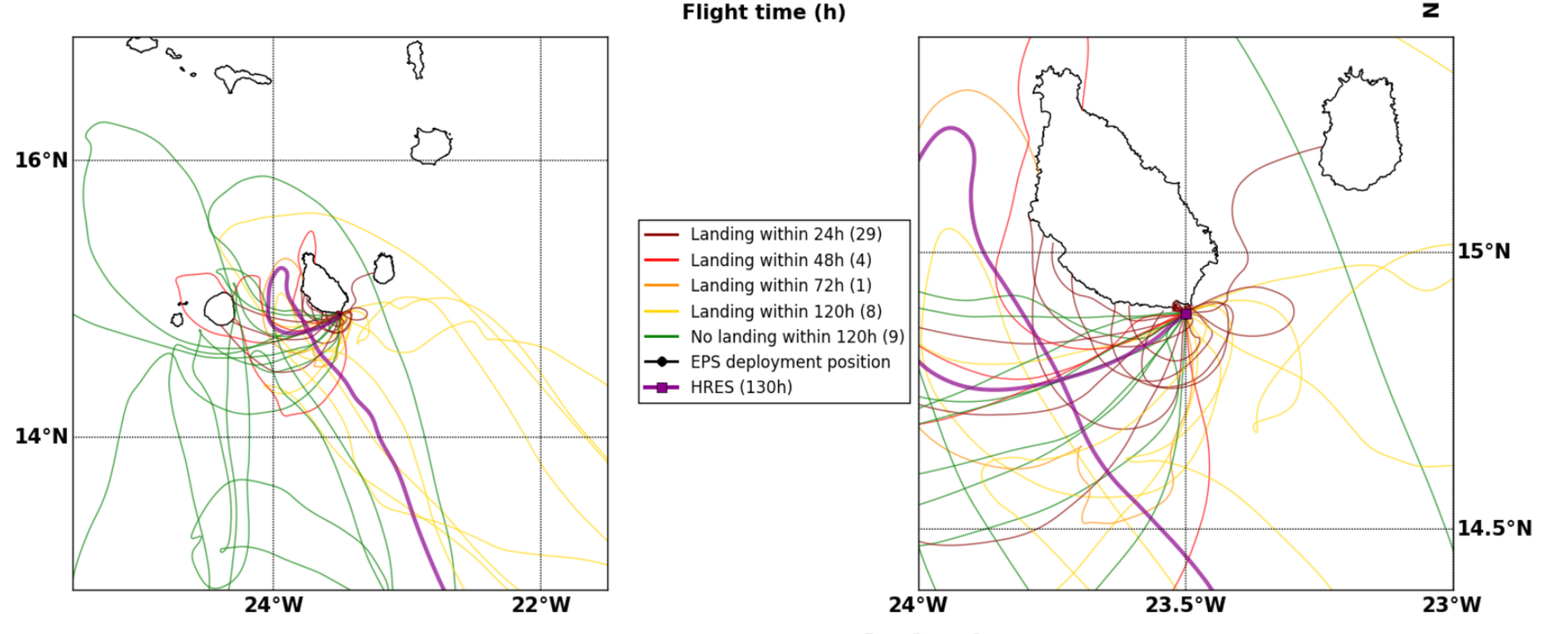
Landing within 24h (29)
Landing within 48h (4)
Landing within 72h (1)
Landing within 120h (8)
No landing within 120h (9)
EPS deployment position
HRES (130h)
16°N
14°N
24°W
22°W
15°N
14.5°N
23.5°W
23°W

Tue. 09/08, 13h (LT)

Forecast date: Sat. 06/08, 00h (UTC)
Speed function: U10_speed_Helikite_3
Deployment date: Tue. 09/08, 14h (UTC)

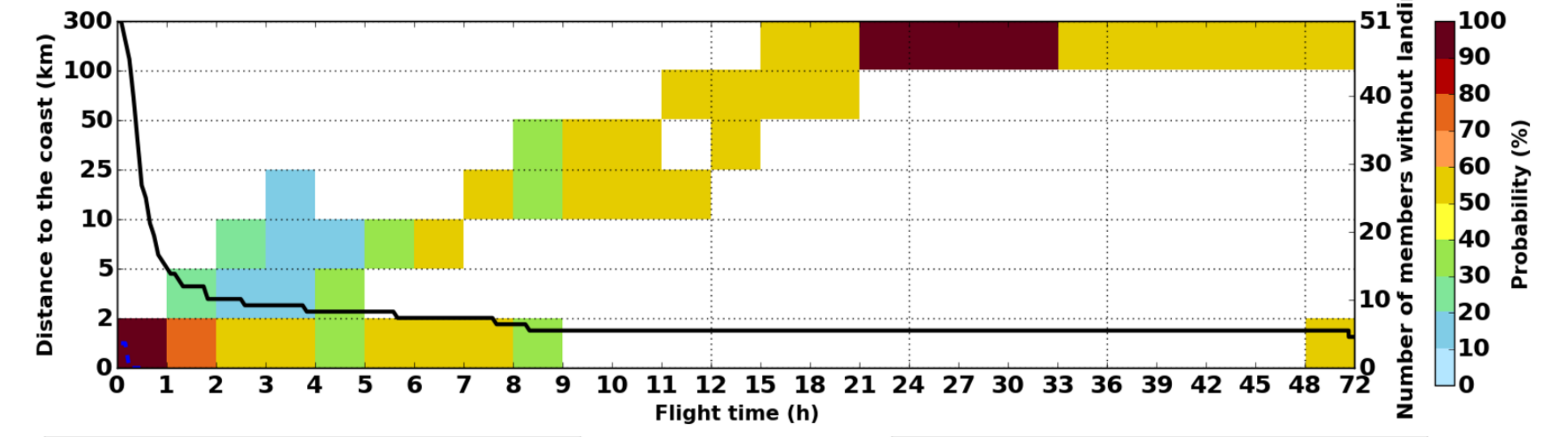

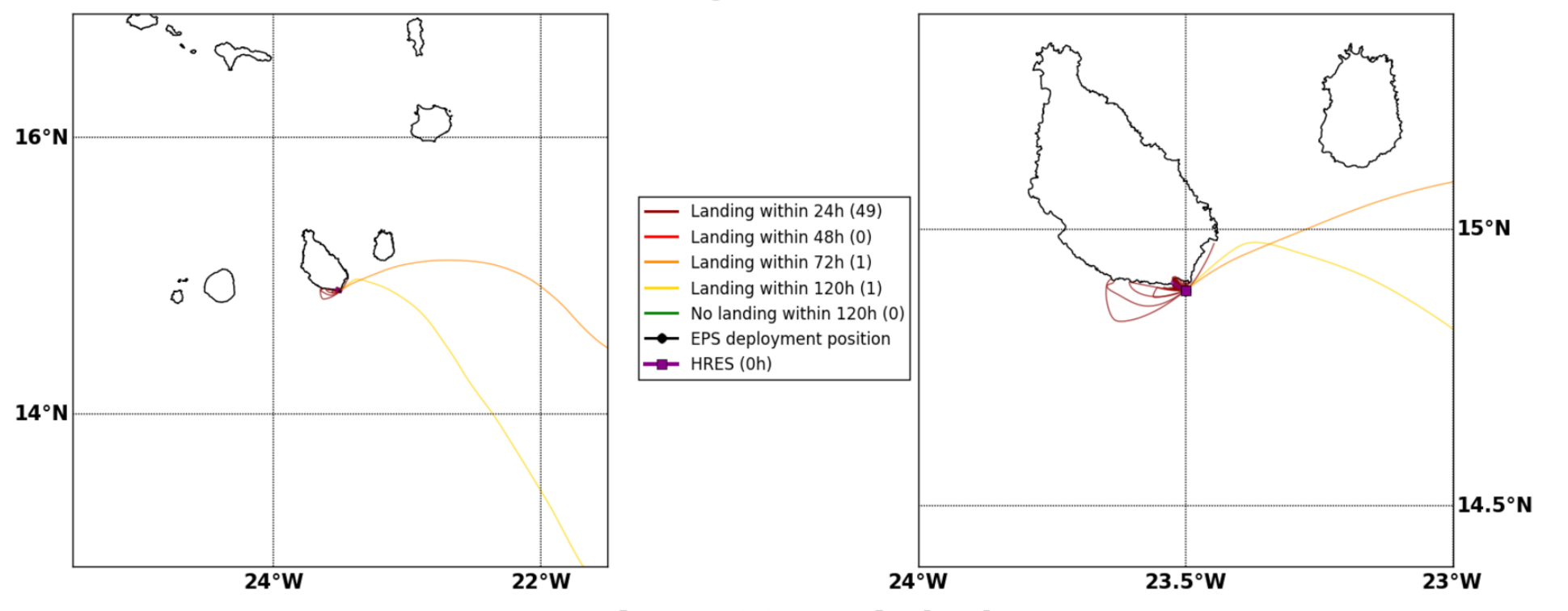
Landing within 24h (49)
Landing within 48h (0)
Landing within 72h (1)
Landing within 120h (1)
No landing within 120h (0)
EPS deployment position
HRES (0h)
16°N
14°N
24°W
22°W
15°N
14.5°N
23.5°W
23°W

Wed. 10/08, 01h (LT)

Forecast date: Sat. 06/08, 00h (UTC)
Speed function: U10_speed_Helikite_3
Deployment date: Wed. 10/08, 02h (UTC)

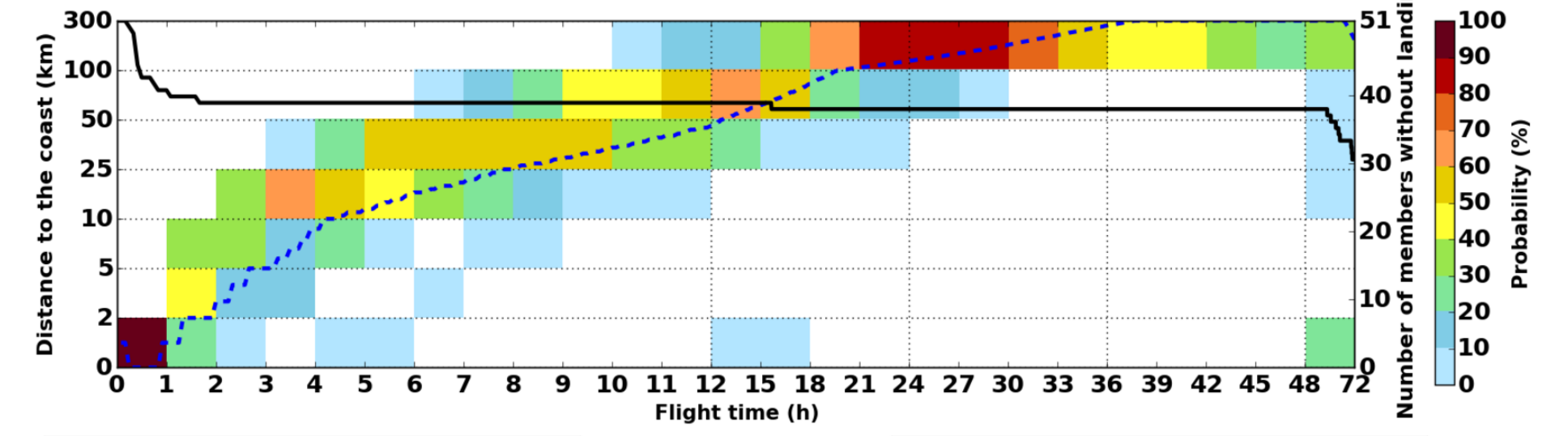

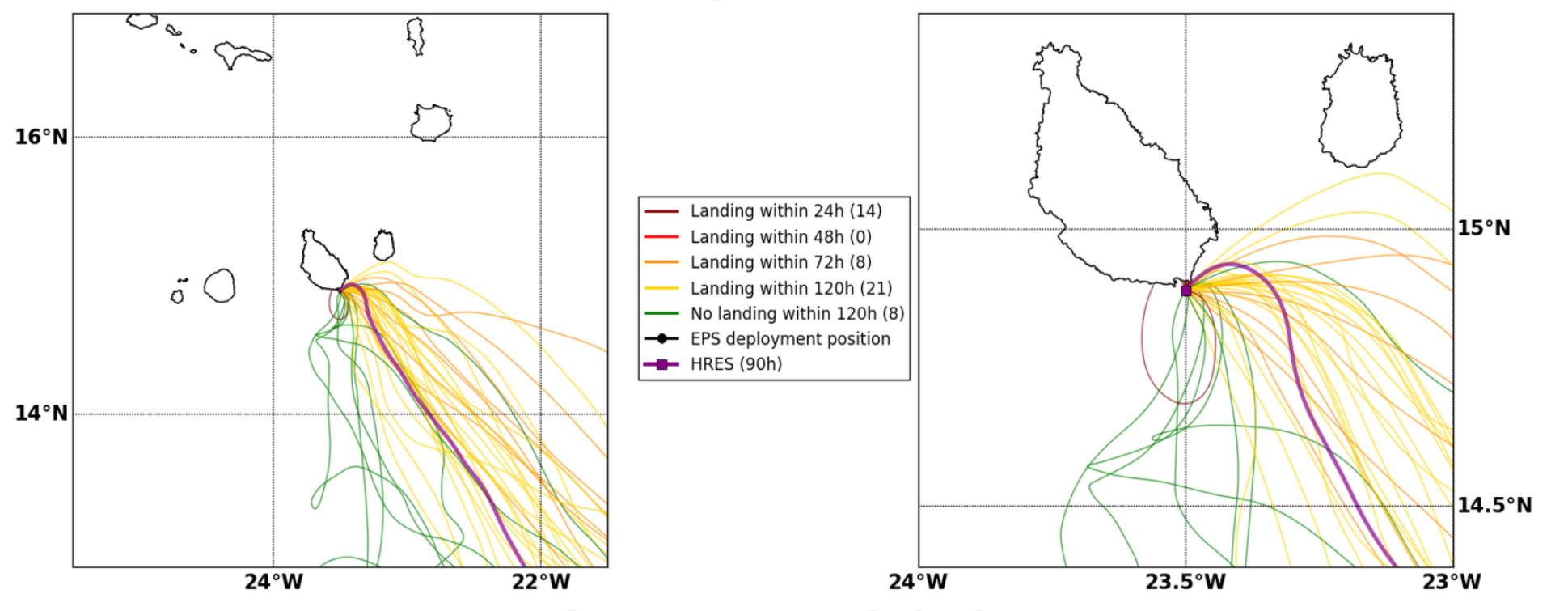
Landing within 24h (14)
Landing within 48h (0)
Landing within 72h (8)
Landing within 120h (21)
No landing within 120h (8)
EPS deployment position
HRES (90h)
16°N
14°N
24°W
22°W
15°N
14.5°N
23.5°W
23°W

Thu. 11/08, 01h (LT)

Forecast date: Sat. 06/08, 00h (UTC)
Speed function: U10_speed_Helikite_3
Deployment date: Thu. 11/08, 02h (UTC)

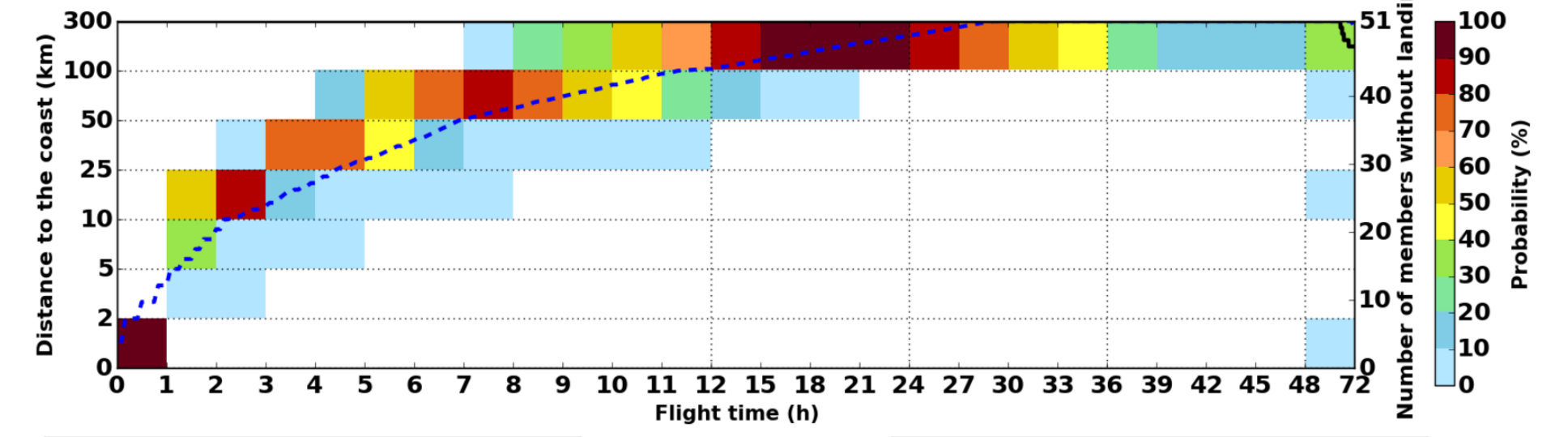

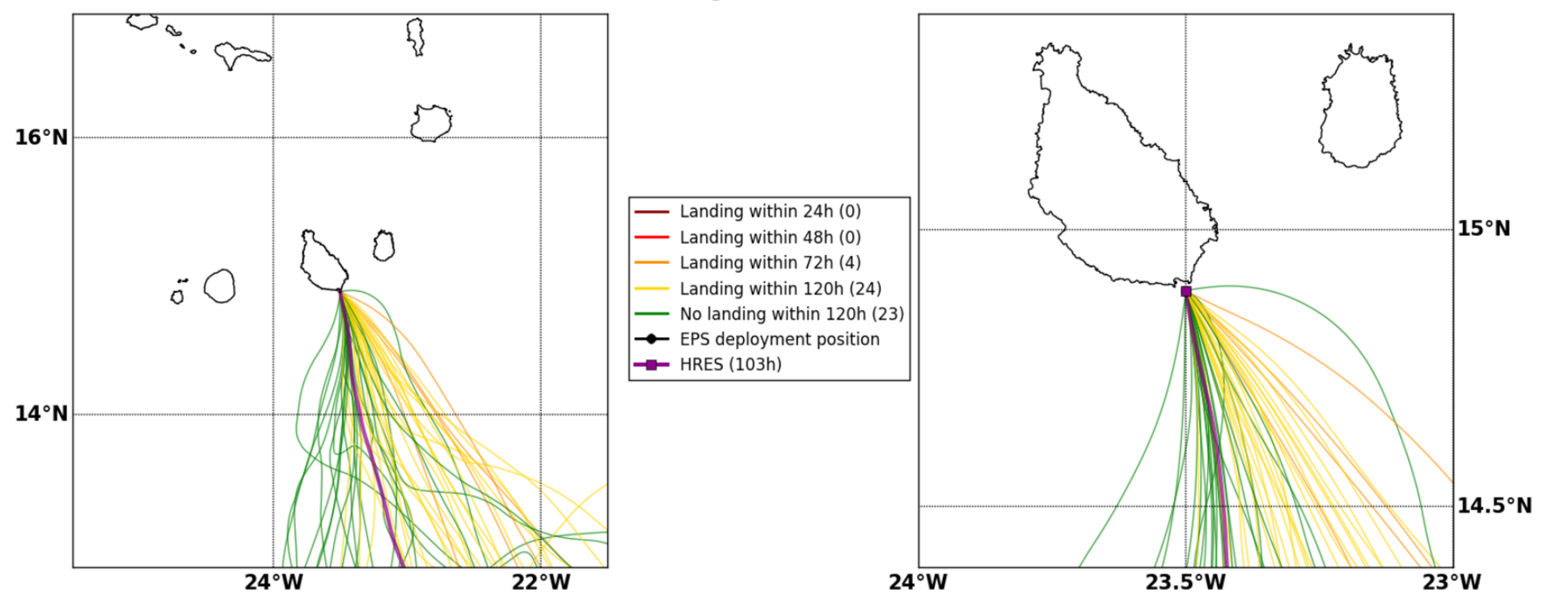
Landing within 24h (0)
Landing within 48h (0)
Landing within 72h (4)
Landing within 120h (24)
No landing within 120h (23)
EPS deployment position
HRES (103h)
16°N
14°N
24°W
22°W
15°N
14.5°N
23.5°W
23°W