Forecast date: Thu. 21/11, 00h (UTC)

Site: CapVert
Speed function: U10_speed_Helikite_4
Method: Named cyclones (300km)

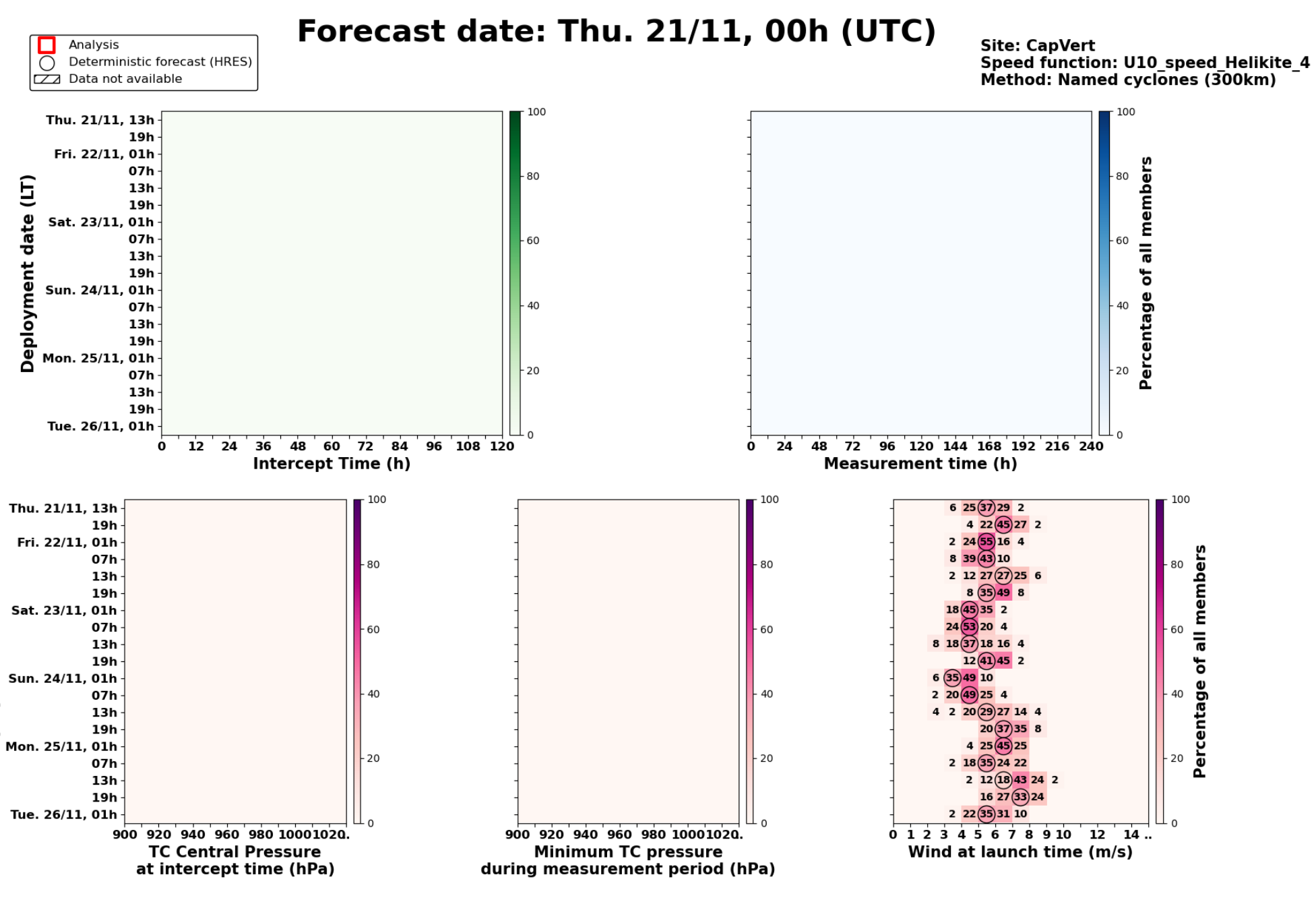

Maximum forecast trajectory duration : 10 days
Intercept distance: 300km
Intercept RW2 (EPS): 30km/h2
Intercept RW2 (HRES): 30km/h2

Thu. 21/11, 13h (LT)

Site: CapVert
Forecast date: Thu. 21/11, 00h (UTC)
Speed function: U10_speed_Helikite_4
Deployment date: Thu. 21/11, 14h (UTC)

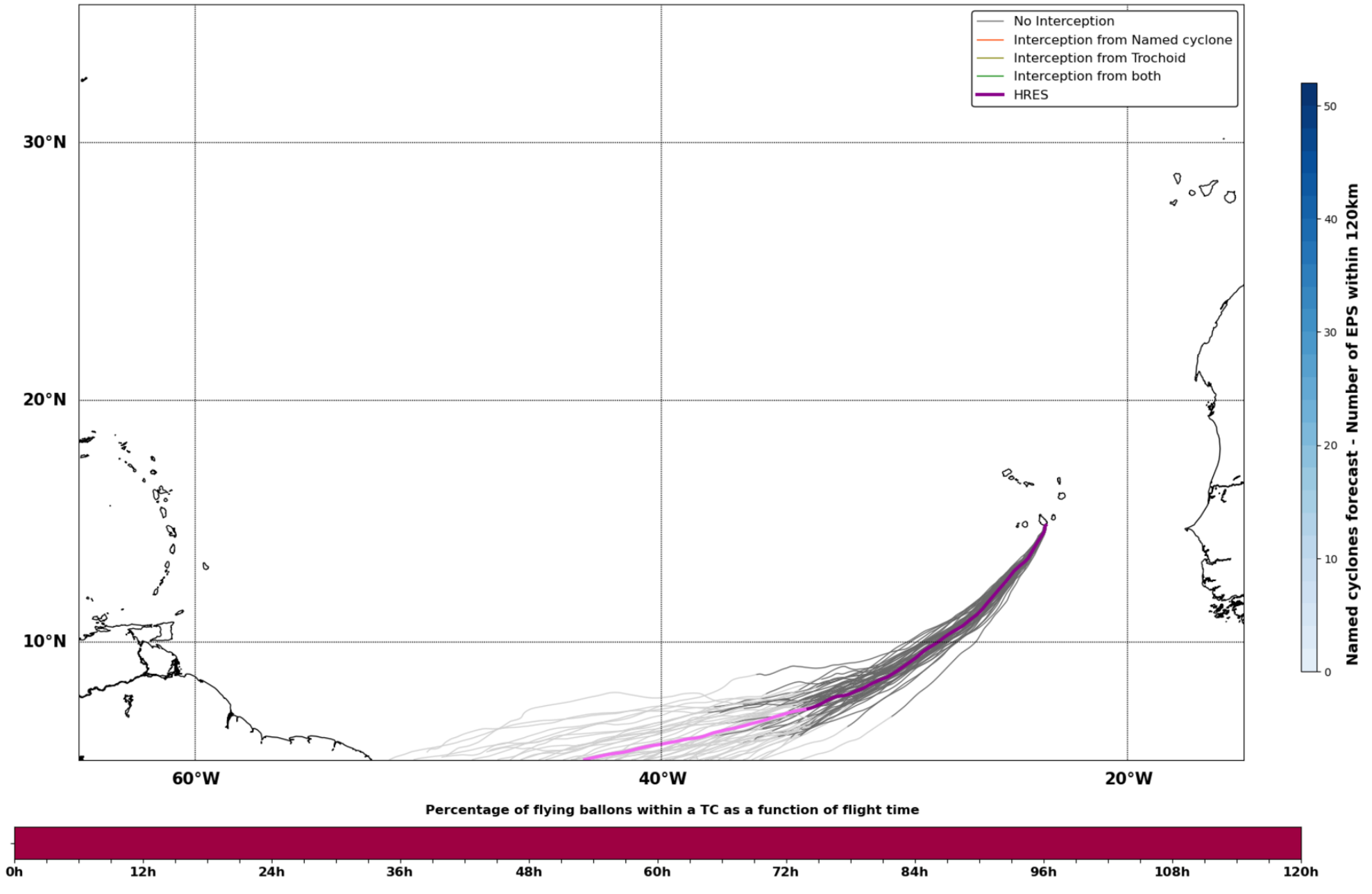
No Interception
Interception from Named cyclone
Interception from Trochoid
Interception from both
HRES
30°N
20°N
10°N
60°W
40°W
20°W
Named cyclones forecast - Number of EPS within 120km
0h
12h
24h
36h
48h
60h
72h
84h
96h
108h
120h

Percentage of flying ballons within a TC as a function of flight time

Maximum forecast trajectory duration : 10 days
Intercept distance: 300km
Intercept RW2 (EPS): 30km/h2
Intercept RW2 (HRES): 30km/h2

Thu. 21/11, 19h (LT)

Site: CapVert
Forecast date: Thu. 21/11, 00h (UTC)
Speed function: U10_speed_Helikite_4
Deployment date: Thu. 21/11, 20h (UTC)

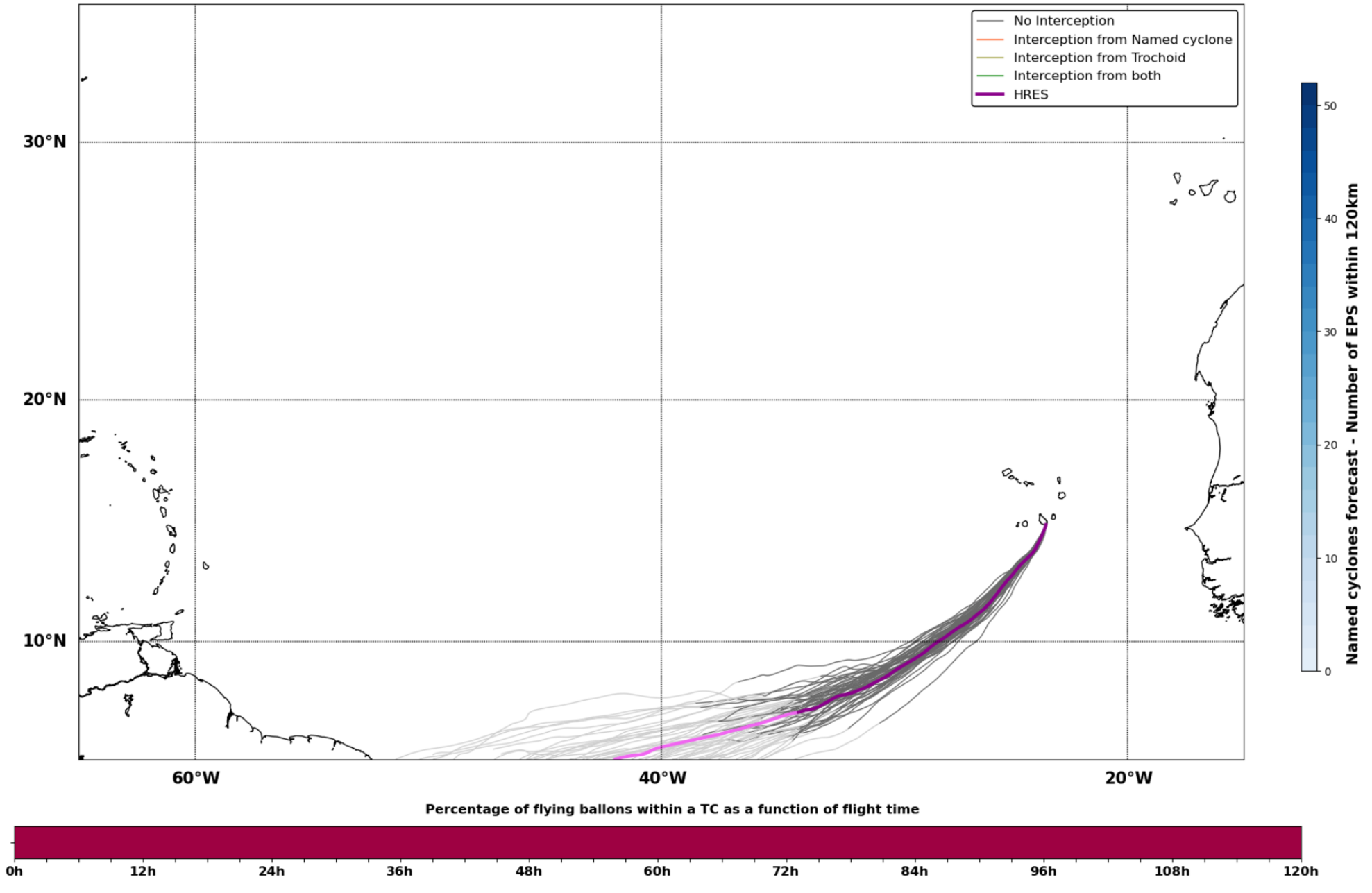
No Interception
Interception from Named cyclone
Interception from Trochoid
Interception from both
HRES
30°N
20°N
10°N
60°W
40°W
20°W
Named cyclones forecast - Number of EPS within 120km
0h
12h
24h
36h
48h
60h
72h
84h
96h
108h
120h

Percentage of flying ballons within a TC as a function of flight time

Maximum forecast trajectory duration : 10 days
Intercept distance: 300km
Intercept RW2 (EPS): 30km/h2
Intercept RW2 (HRES): 30km/h2

Fri. 22/11, 01h (LT)

Site: CapVert
Forecast date: Thu. 21/11, 00h (UTC)
Speed function: U10_speed_Helikite_4
Deployment date: Fri. 22/11, 02h (UTC)

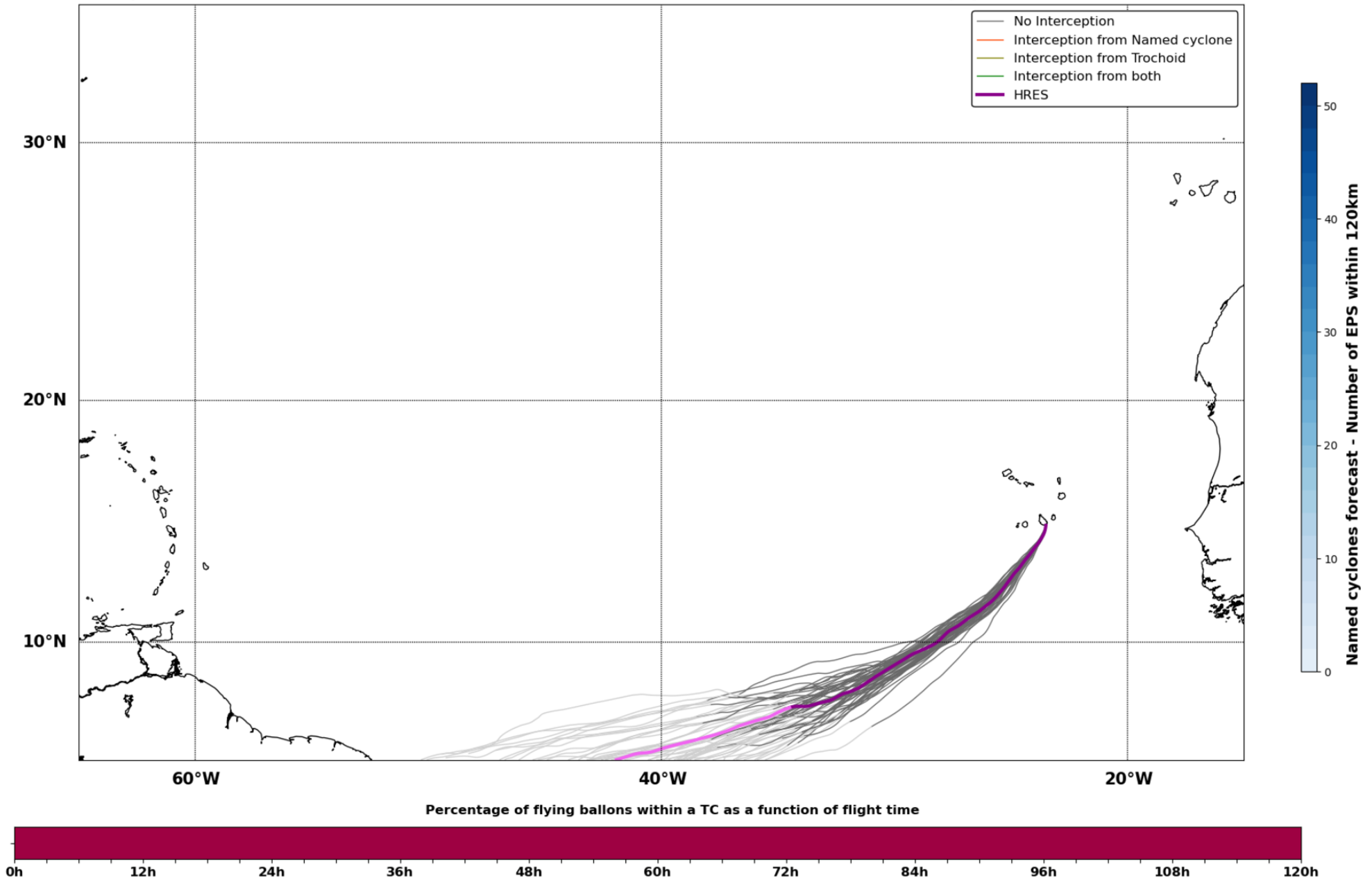
No Interception
Interception from Named cyclone
Interception from Trochoid
Interception from both
HRES
30°N
20°N
10°N
60°W
40°W
20°W
Named cyclones forecast - Number of EPS within 120km
0h
12h
24h
36h
48h
60h
72h
84h
96h
108h
120h

Percentage of flying ballons within a TC as a function of flight time

Maximum forecast trajectory duration : 10 days
Intercept distance: 300km
Intercept RW2 (EPS): 30km/h2
Intercept RW2 (HRES): 30km/h2

Fri. 22/11, 07h (LT)

Site: CapVert
Forecast date: Thu. 21/11, 00h (UTC)
Speed function: U10_speed_Helikite_4
Deployment date: Fri. 22/11, 08h (UTC)

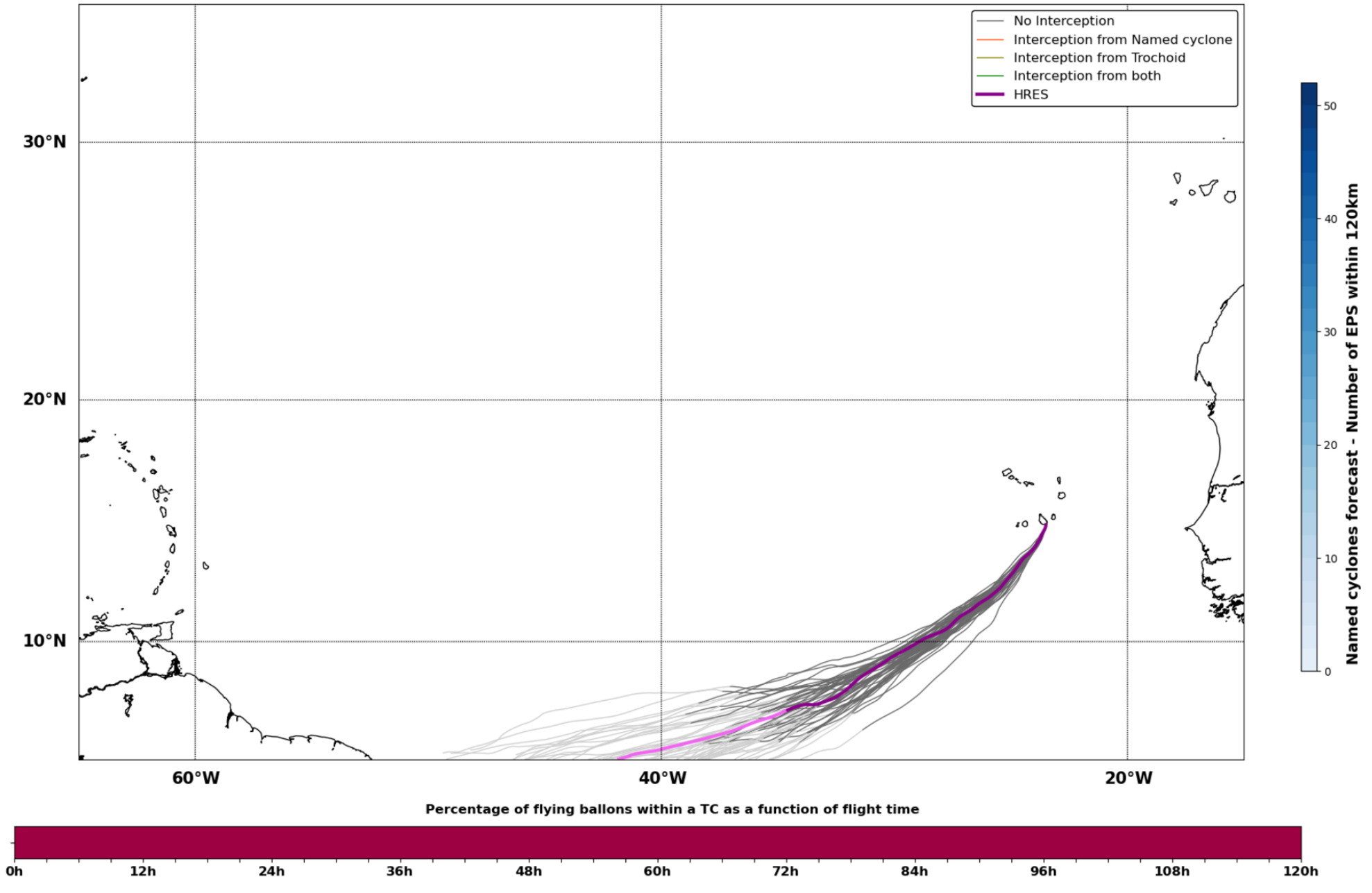
No Interception
Interception from Named cyclone
Interception from Trochoid
Interception from both
HRES
30°N
20°N
10°N
60°W
40°W
20°W
Named cyclones forecast - Number of EPS within 120km
0h
12h
24h
36h
48h
60h
72h
84h
96h
108h
120h

Percentage of flying ballons within a TC as a function of flight time

Maximum forecast trajectory duration : 10 days
Intercept distance: 300km
Intercept RW2 (EPS): 30km/h2
Intercept RW2 (HRES): 30km/h2

Fri. 22/11, 13h (LT)

Site: CapVert
Forecast date: Thu. 21/11, 00h (UTC)
Speed function: U10_speed_Helikite_4
Deployment date: Fri. 22/11, 14h (UTC)

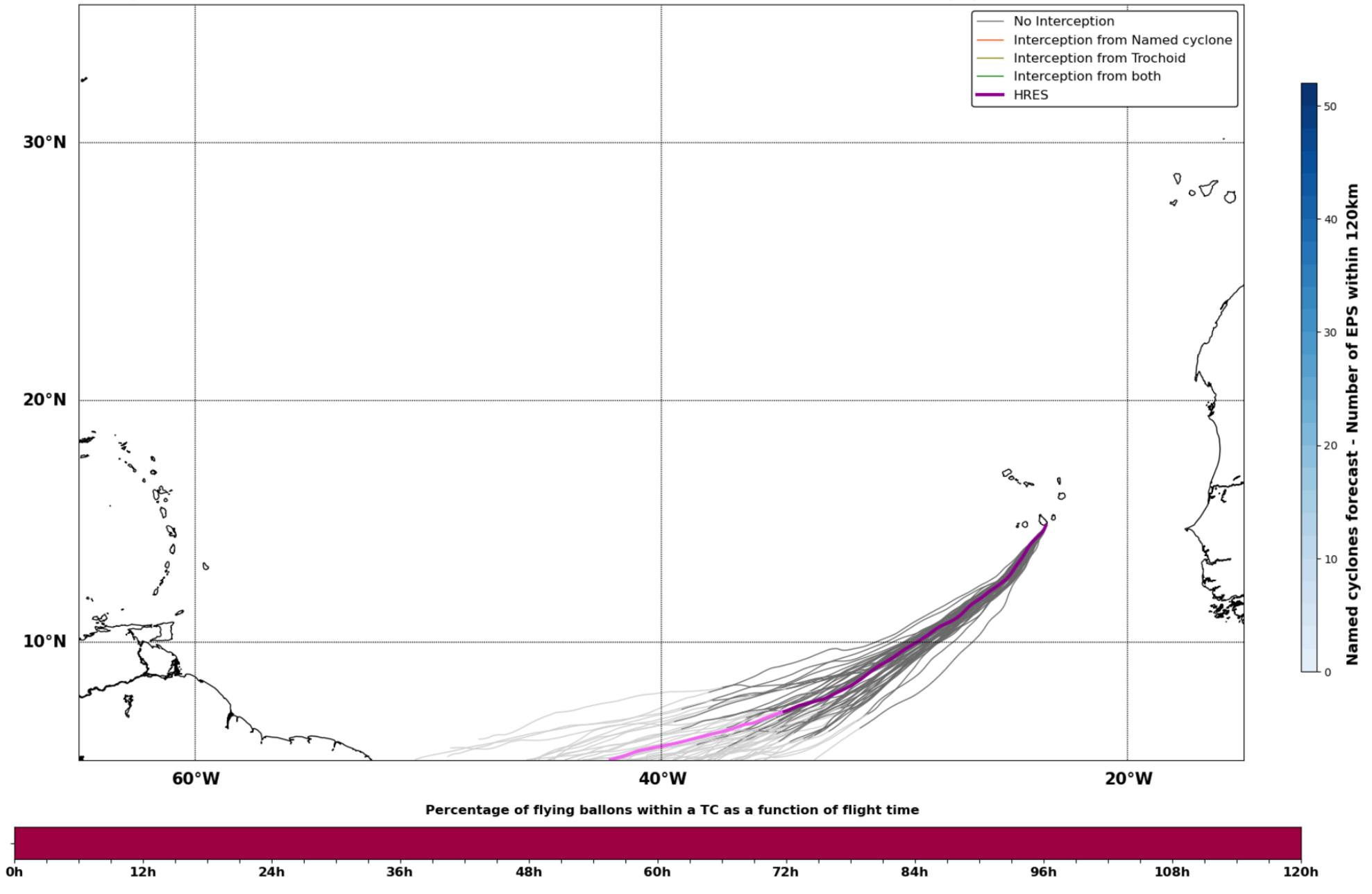
No Interception
Interception from Named cyclone
Interception from Trochoid
Interception from both
HRES
30°N
20°N
10°N
60°W
40°W
20°W
Named cyclones forecast - Number of EPS within 120km
0h
12h
24h
36h
48h
60h
72h
84h
96h
108h
120h

Percentage of flying ballons within a TC as a function of flight time

Maximum forecast trajectory duration : 10 days
Intercept distance: 300km
Intercept RW2 (EPS): 30km/h2
Intercept RW2 (HRES): 30km/h2

Fri. 22/11, 19h (LT)

Site: CapVert
Forecast date: Thu. 21/11, 00h (UTC)
Speed function: U10_speed_Helikite_4
Deployment date: Fri. 22/11, 20h (UTC)

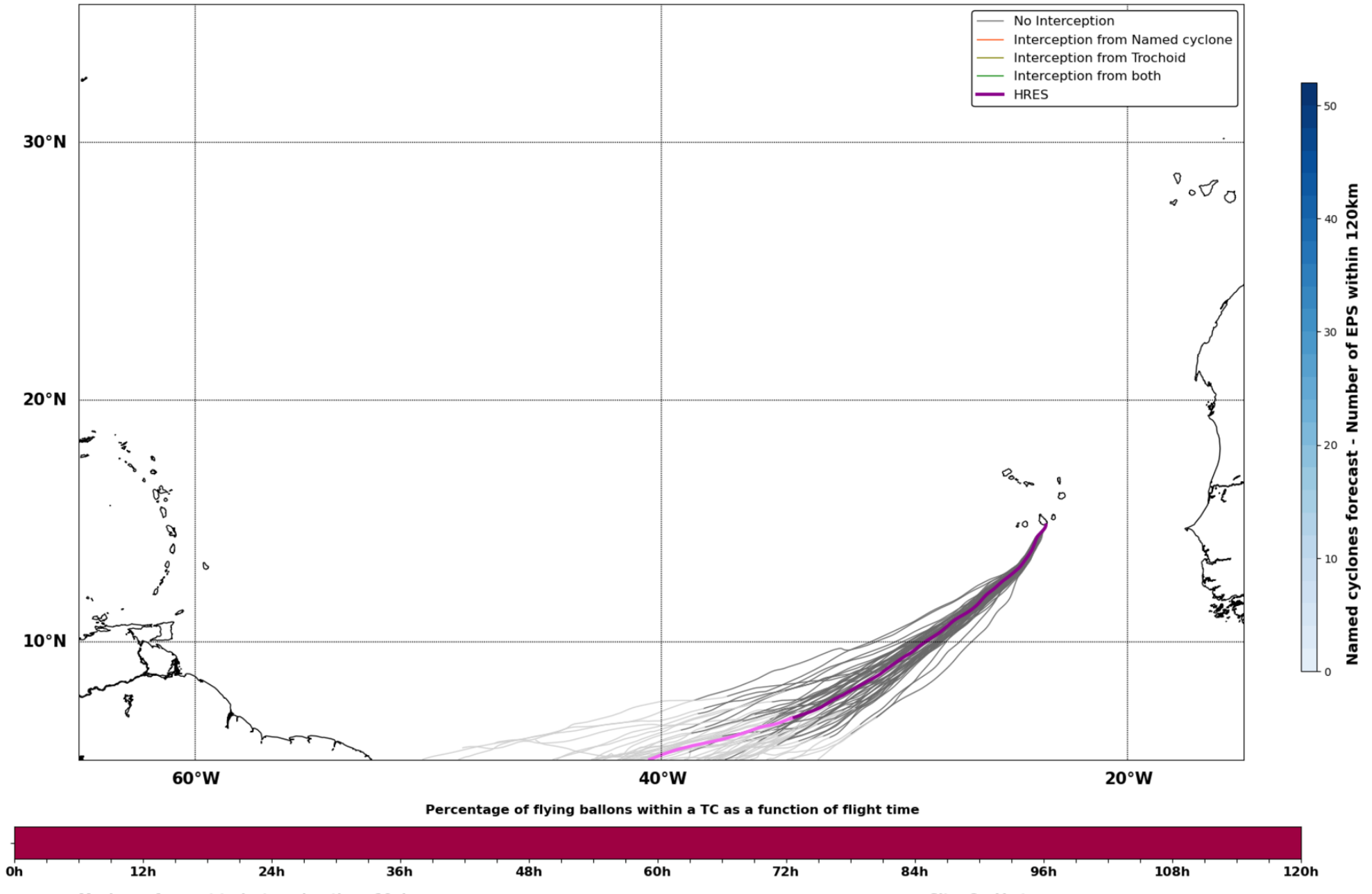
No Interception
Interception from Named cyclone
Interception from Trochoid
Interception from both
HRES
30°N
20°N
10°N
60°W
40°W
20°W
Named cyclones forecast - Number of EPS within 120km
0h
12h
24h
36h
48h
60h
72h
84h
96h
108h
120h

Percentage of flying ballons within a TC as a function of flight time

Maximum forecast trajectory duration : 10 days
Intercept distance: 300km
Intercept RW2 (EPS): 30km/h2
Intercept RW2 (HRES): 30km/h2

Sat. 23/11, 01h (LT)

Site: CapVert
Forecast date: Thu. 21/11, 00h (UTC)
Speed function: U10_speed_Helikite_4
Deployment date: Sat. 23/11, 02h (UTC)

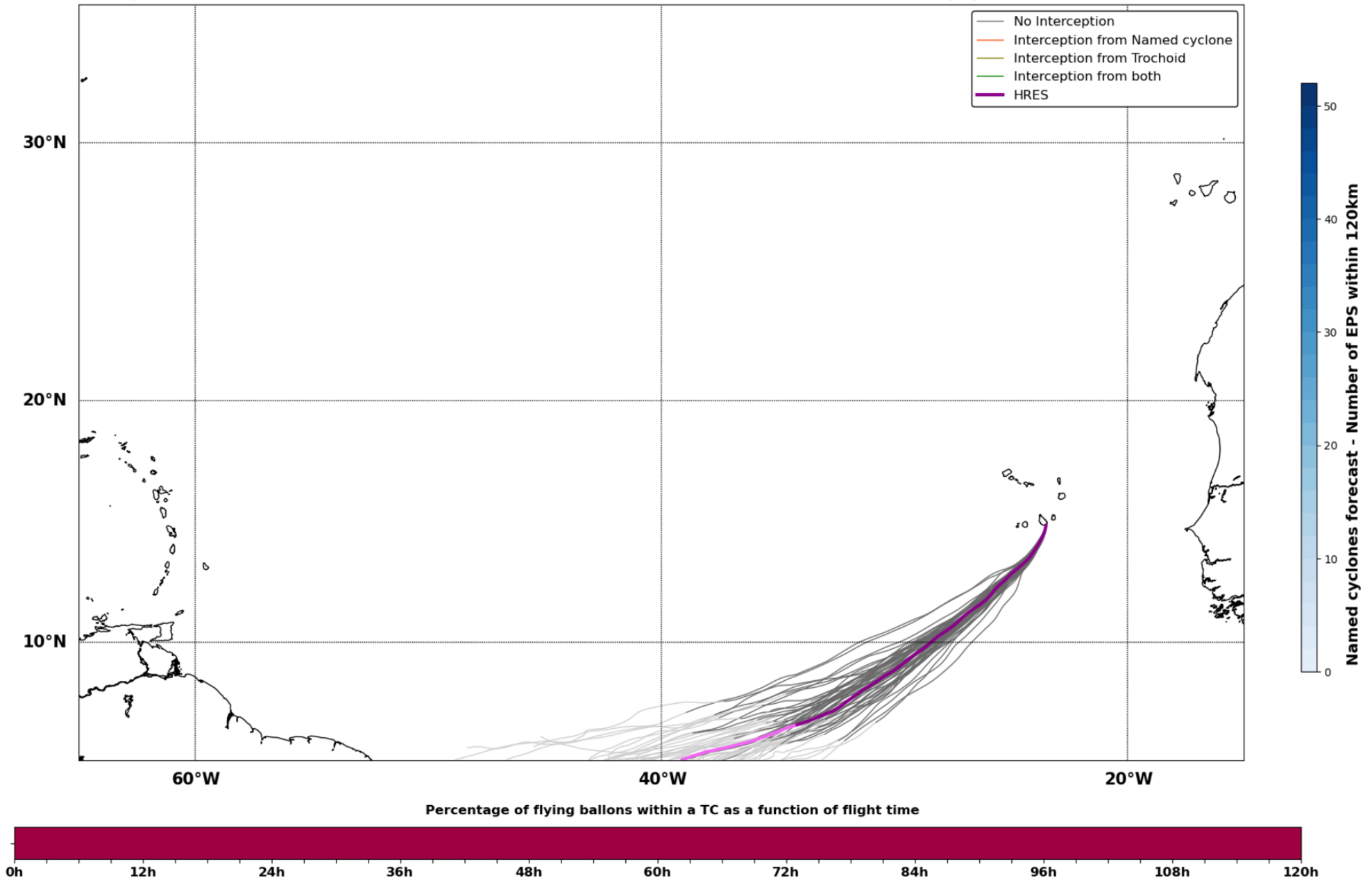
No Interception
Interception from Named cyclone
Interception from Trochoid
Interception from both
HRES
30°N
20°N
10°N
60°W
40°W
20°W
Named cyclones forecast - Number of EPS within 120km
0h
12h
24h
36h
48h
60h
72h
84h
96h
108h
120h

Percentage of flying ballons within a TC as a function of flight time

Maximum forecast trajectory duration : 10 days
Intercept distance: 300km
Intercept RW2 (EPS): 30km/h2
Intercept RW2 (HRES): 30km/h2

Sat. 23/11, 13h (LT)

Site: CapVert
Forecast date: Thu. 21/11, 00h (UTC)
Speed function: U10_speed_Helikite_4
Deployment date: Sat. 23/11, 14h (UTC)

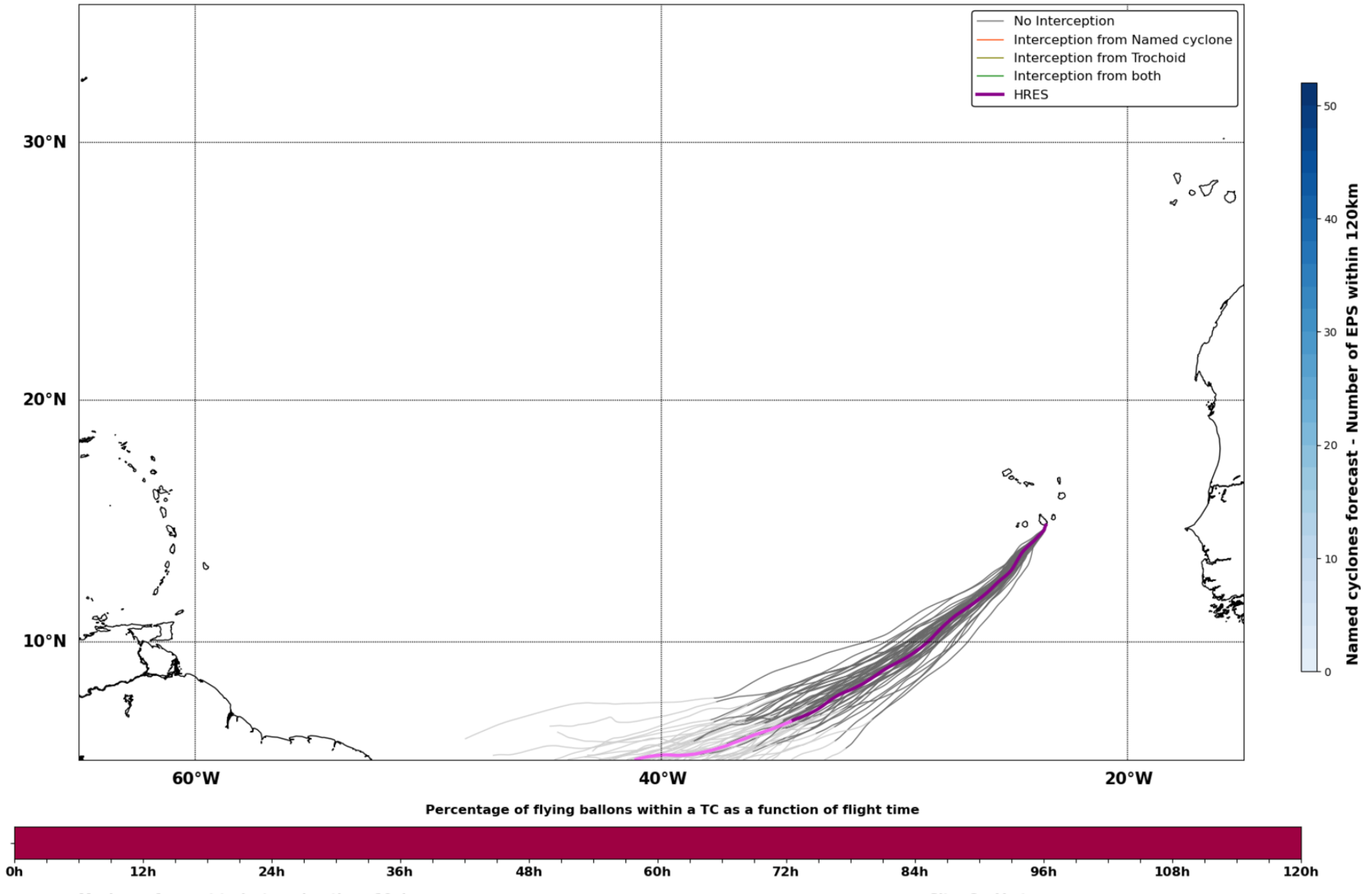
No Interception
Interception from Named cyclone
Interception from Trochoid
Interception from both
HRES
30°N
20°N
10°N
60°W
40°W
20°W
Named cyclones forecast - Number of EPS within 120km
0h
12h
24h
36h
48h
60h
72h
84h
96h
108h
120h

Percentage of flying ballons within a TC as a function of flight time

Maximum forecast trajectory duration : 10 days
Intercept distance: 300km
Intercept RW2 (EPS): 30km/h2
Intercept RW2 (HRES): 30km/h2

Sun. 24/11, 01h (LT)

Site: CapVert
Forecast date: Thu. 21/11, 00h (UTC)
Speed function: U10_speed_Helikite_4
Deployment date: Sun. 24/11, 02h (UTC)

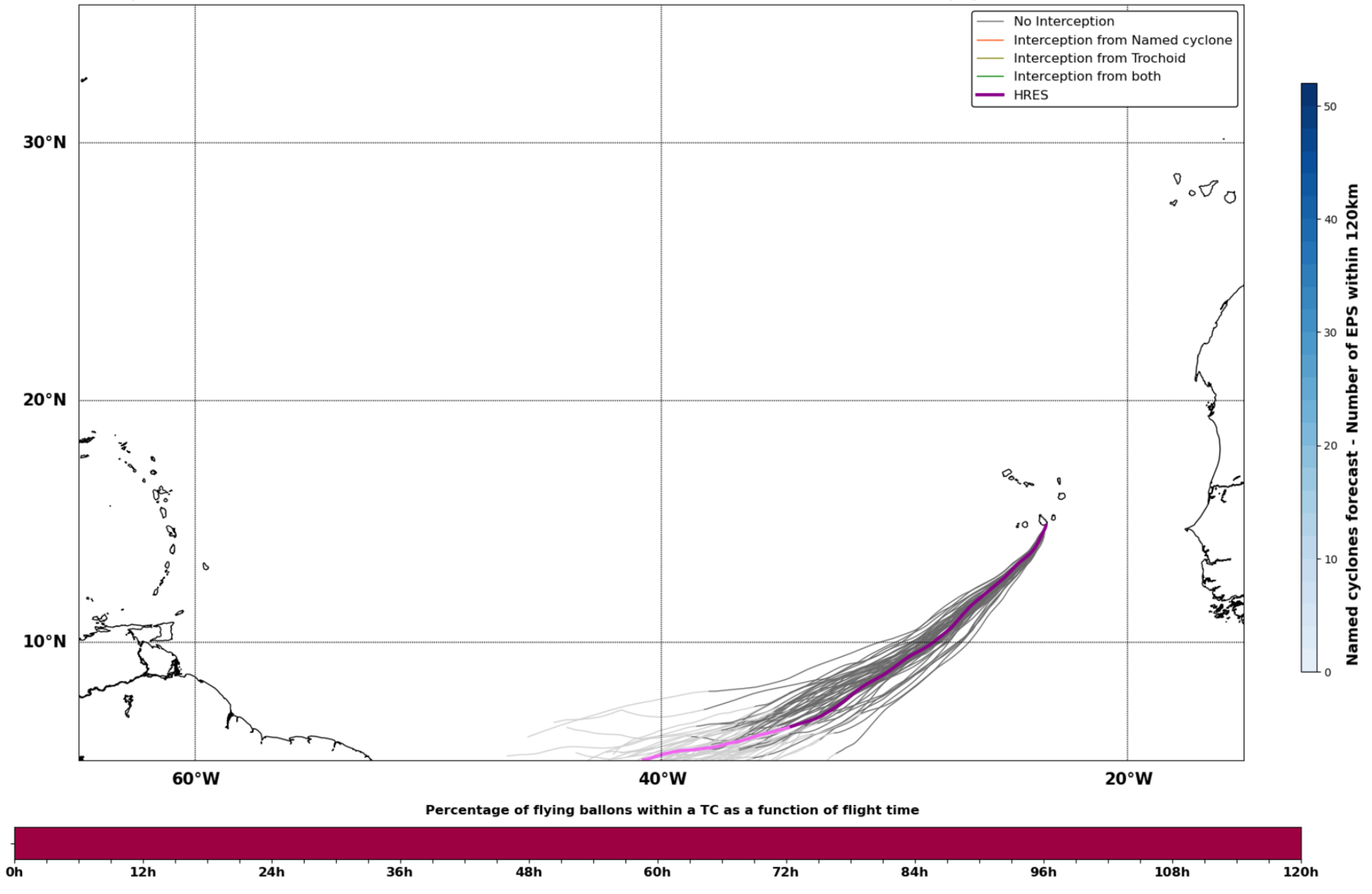
No Interception
Interception from Named cyclone
Interception from Trochoid
Interception from both
HRES
30°N
20°N
10°N
60°W
40°W
20°W
Named cyclones forecast - Number of EPS within 120km
0h
12h
24h
36h
48h
60h
72h
84h
96h
108h
120h

Percentage of flying ballons within a TC as a function of flight time

Maximum forecast trajectory duration : 10 days
Intercept distance: 300km
Intercept RW2 (EPS): 30km/h2
Intercept RW2 (HRES): 30km/h2

Sun. 24/11, 13h (LT)

Site: CapVert
Forecast date: Thu. 21/11, 00h (UTC)
Speed function: U10_speed_Helikite_4
Deployment date: Sun. 24/11, 14h (UTC)

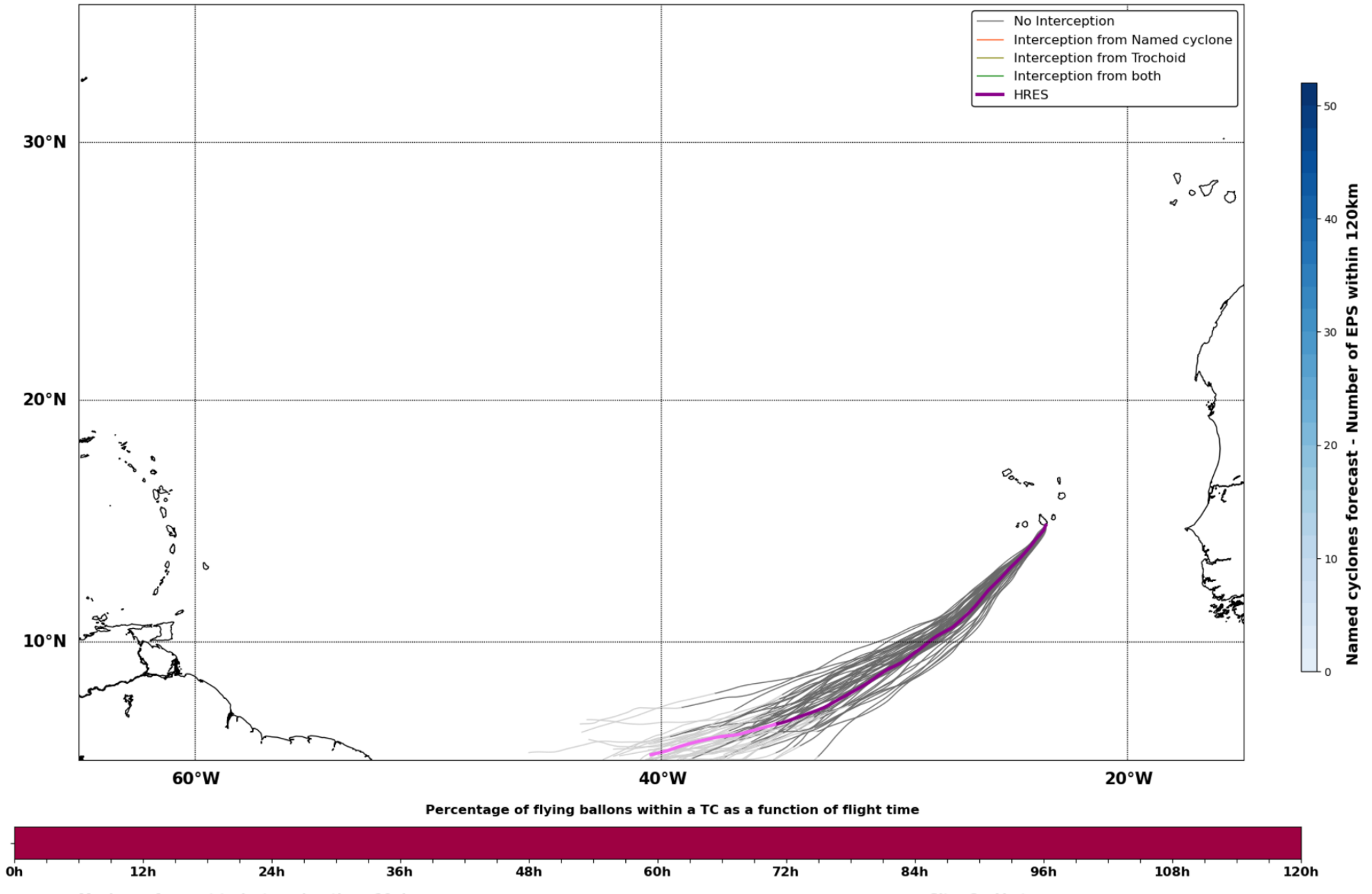
No Interception
Interception from Named cyclone
Interception from Trochoid
Interception from both
HRES
30°N
20°N
10°N
60°W
40°W
20°W
Named cyclones forecast - Number of EPS within 120km
0h
12h
24h
36h
48h
60h
72h
84h
96h
108h
120h

Percentage of flying ballons within a TC as a function of flight time

Maximum forecast trajectory duration : 10 days
Intercept distance: 300km
Intercept RW2 (EPS): 30km/h2
Intercept RW2 (HRES): 30km/h2

Mon. 25/11, 01h (LT)

Site: CapVert
Forecast date: Thu. 21/11, 00h (UTC)
Speed function: U10_speed_Helikite_4
Deployment date: Mon. 25/11, 02h (UTC)

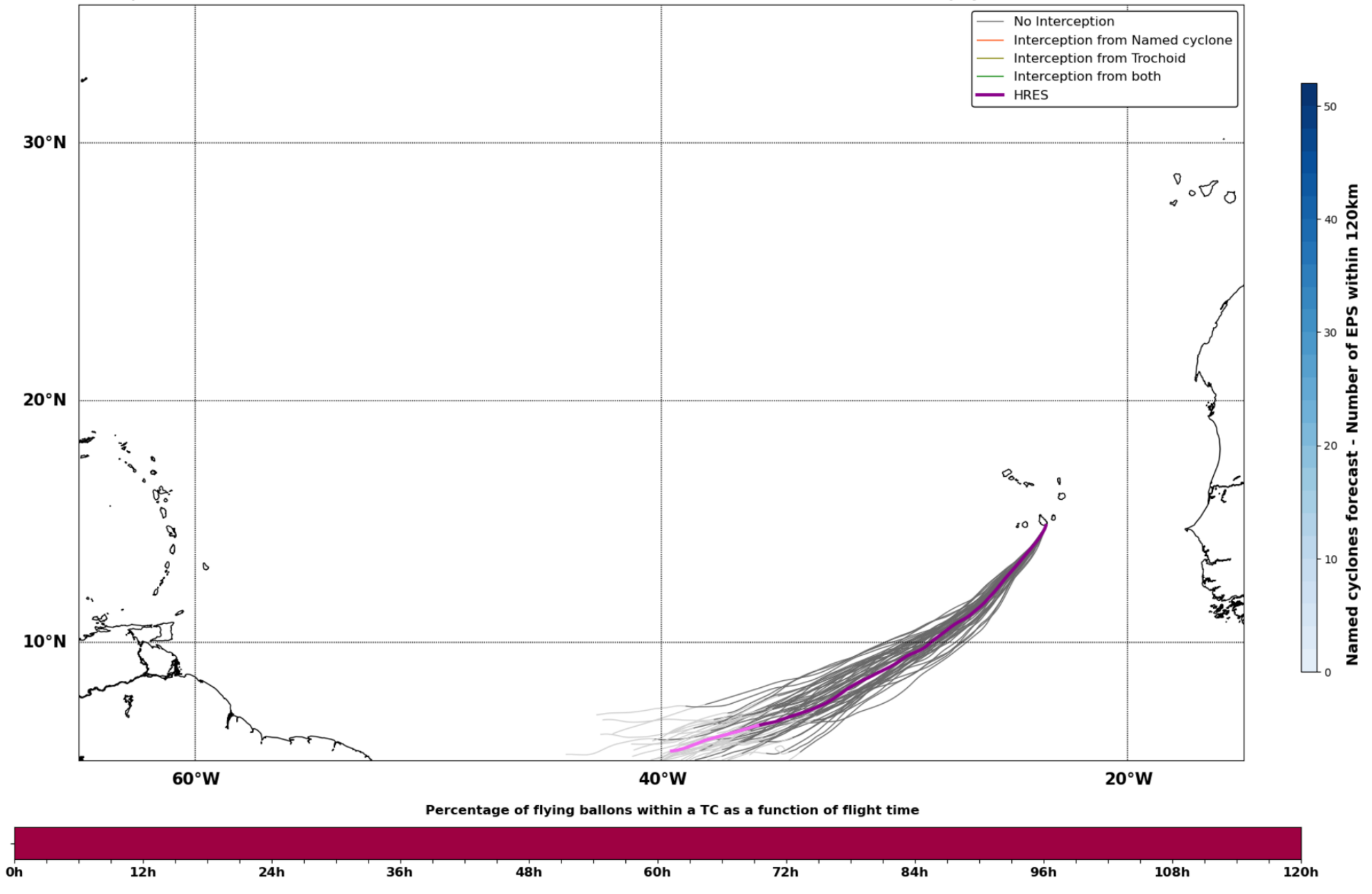
No Interception
Interception from Named cyclone
Interception from Trochoid
Interception from both
HRES
30°N
20°N
10°N
60°W
40°W
20°W
Named cyclones forecast - Number of EPS within 120km
0h
12h
24h
36h
48h
60h
72h
84h
96h
108h
120h

Percentage of flying ballons within a TC as a function of flight time

Maximum forecast trajectory duration : 10 days
Intercept distance: 300km
Intercept RW2 (EPS): 30km/h2
Intercept RW2 (HRES): 30km/h2

Tue. 26/11, 01h (LT)

Site: CapVert
Forecast date: Thu. 21/11, 00h (UTC)
Speed function: U10_speed_Helikite_4
Deployment date: Tue. 26/11, 02h (UTC)

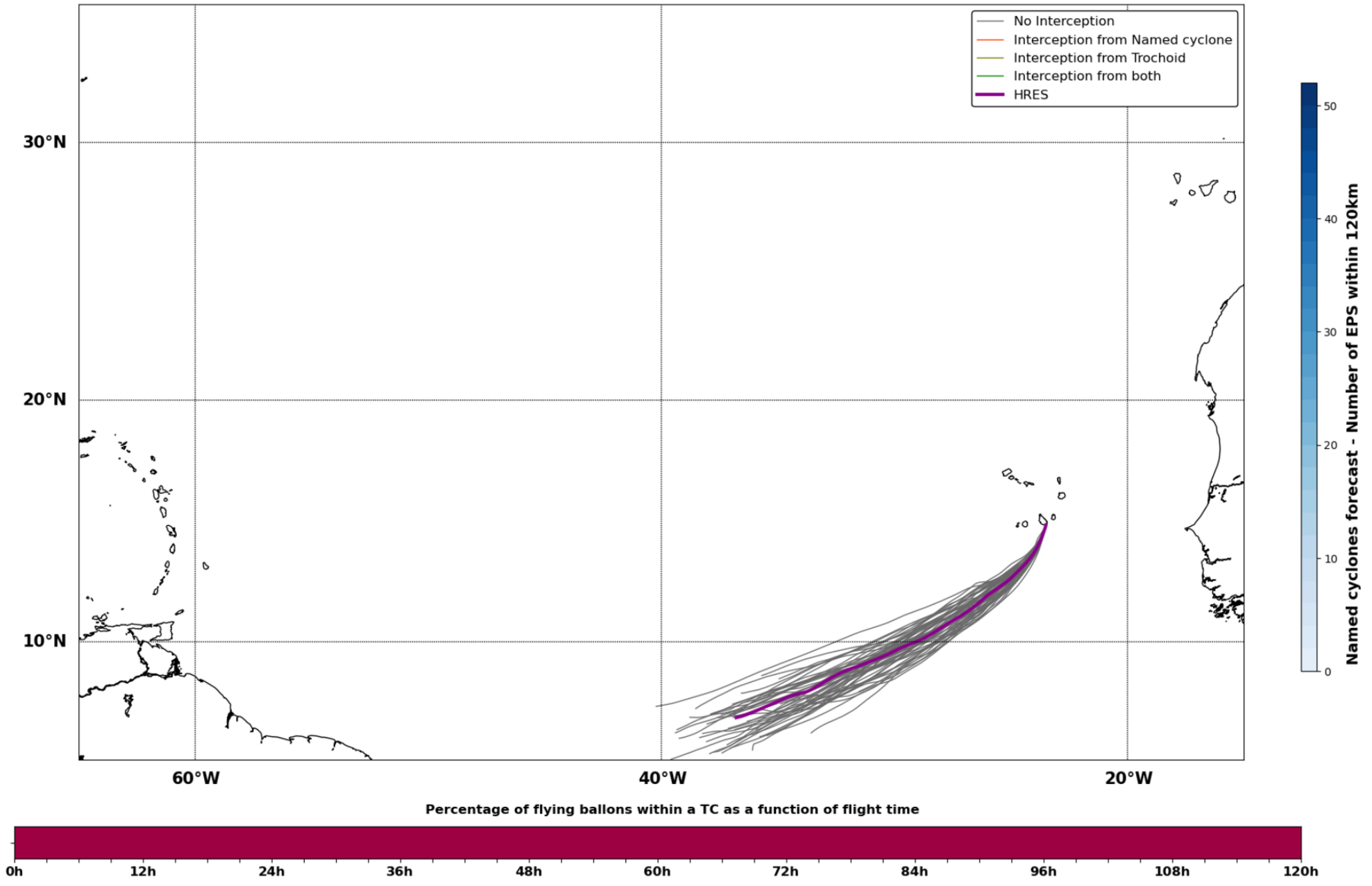
No Interception
Interception from Named cyclone
Interception from Trochoid
Interception from both
HRES
30°N
20°N
10°N
60°W
40°W
20°W
Named cyclones forecast - Number of EPS within 120km
0h
12h
24h
36h
48h
60h
72h
84h
96h
108h
120h

Percentage of flying ballons within a TC as a function of flight time

---

Forecast date: Thu. 21/11, 00h (UTC)

Site: CapVert
Speed function: U10_speed_Helikite_4
Method: Trochoid (30/30km/h2)

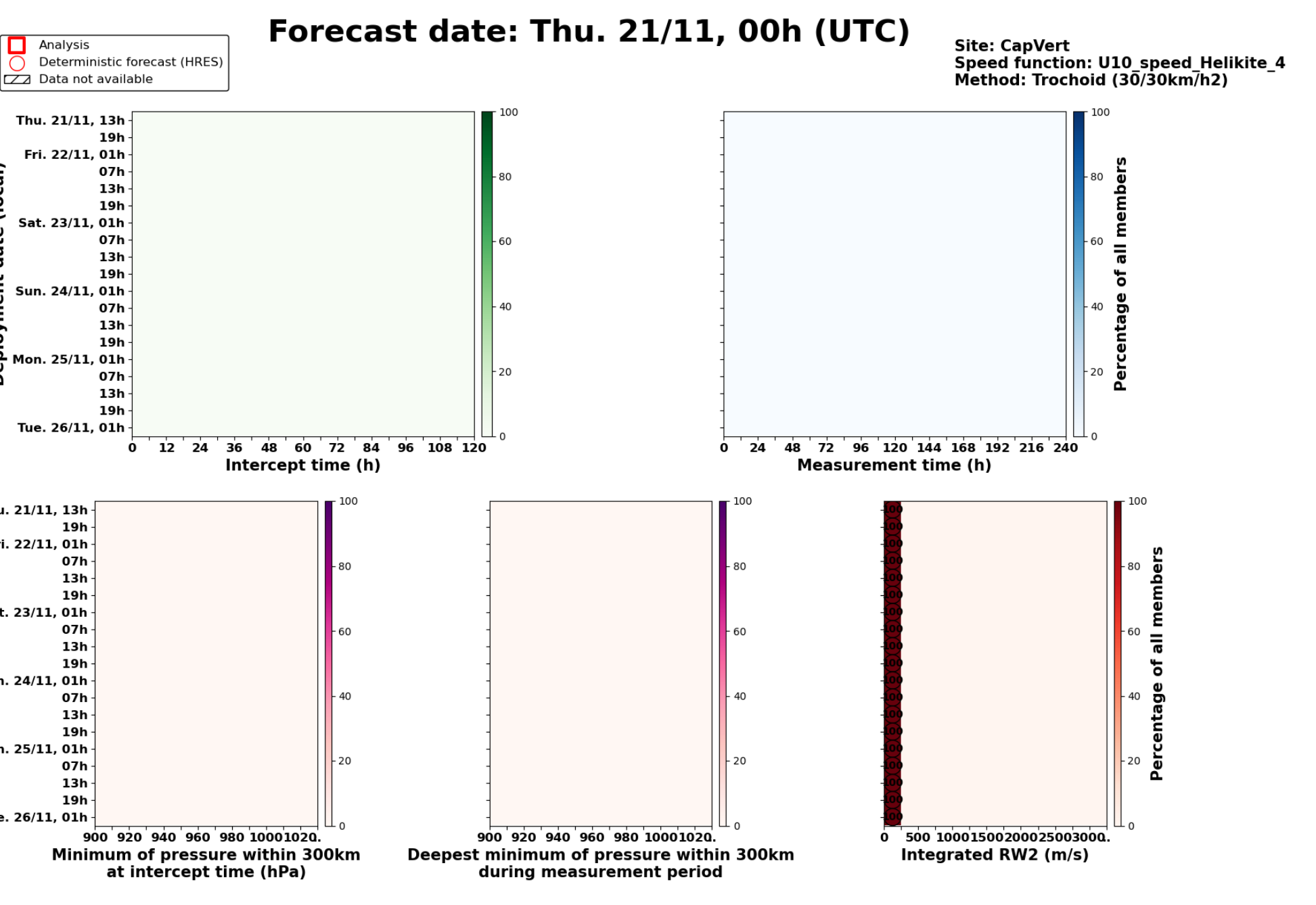

Thu. 21/11, 13h (LT)

Forecast date: Thu. 21/11, 00h (UTC)
Speed function: U10_speed_Helikite_4
Deployment date: Thu. 21/11, 14h (UTC)

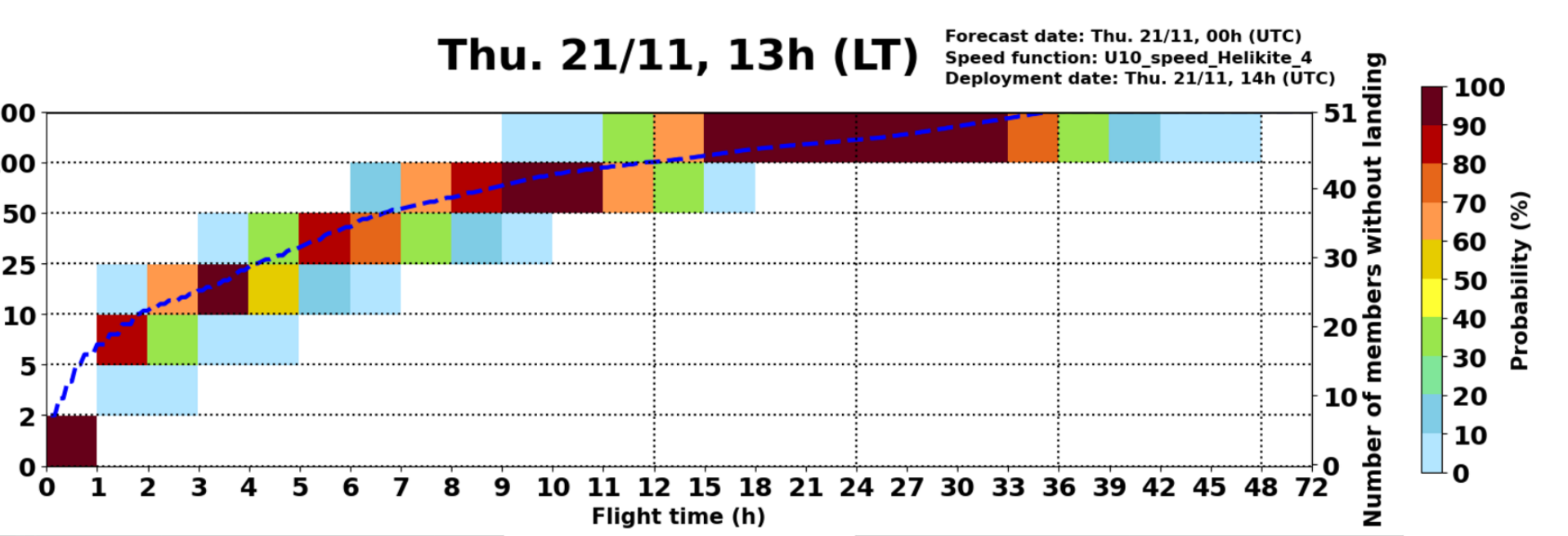

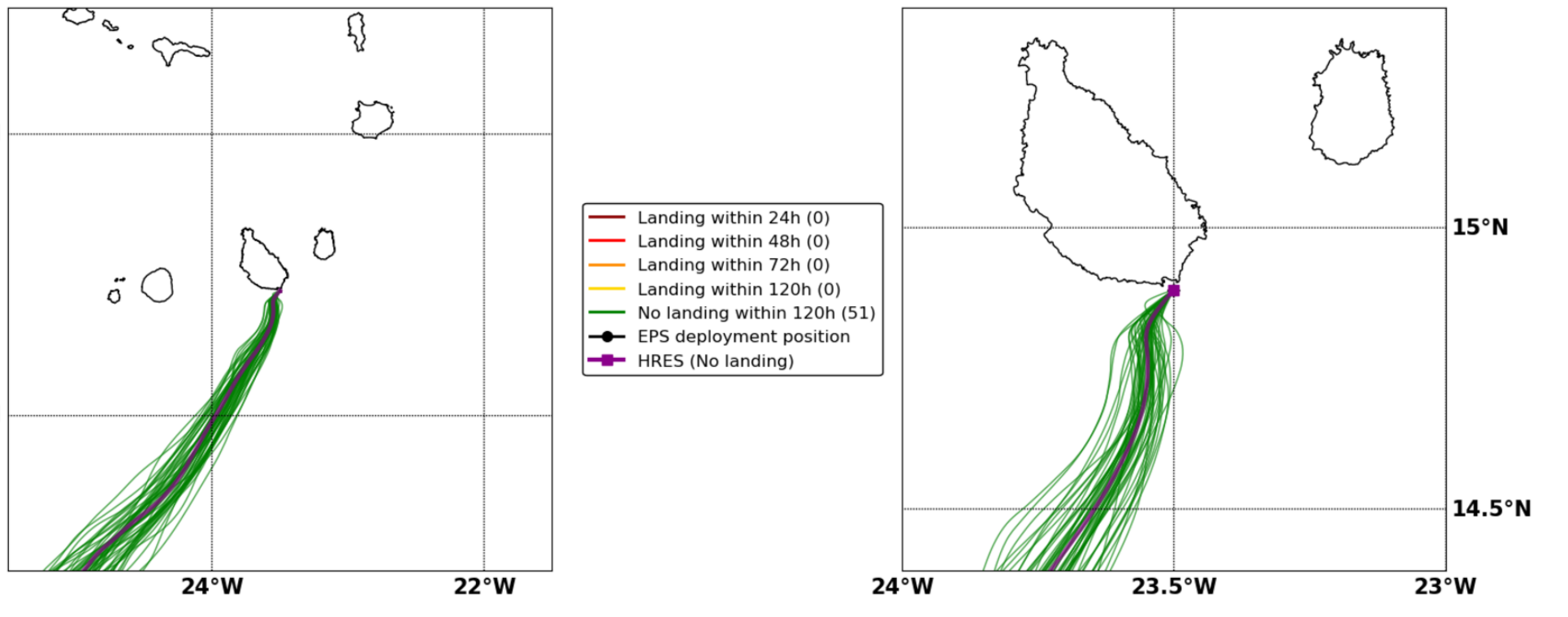
Landing within 24h (0)
Landing within 48h (0)
Landing within 72h (0)
Landing within 120h (0)
No landing within 120h (51)
EPS deployment position
HRES (No landing)
16°N
14°N
24°W
22°W
15°N
14.5°N
24°W
23.5°W
23°W

Thu. 21/11, 19h (LT)

Forecast date: Thu. 21/11, 00h (UTC)
Speed function: U10_speed_Helikite_4
Deployment date: Thu. 21/11, 20h (UTC)

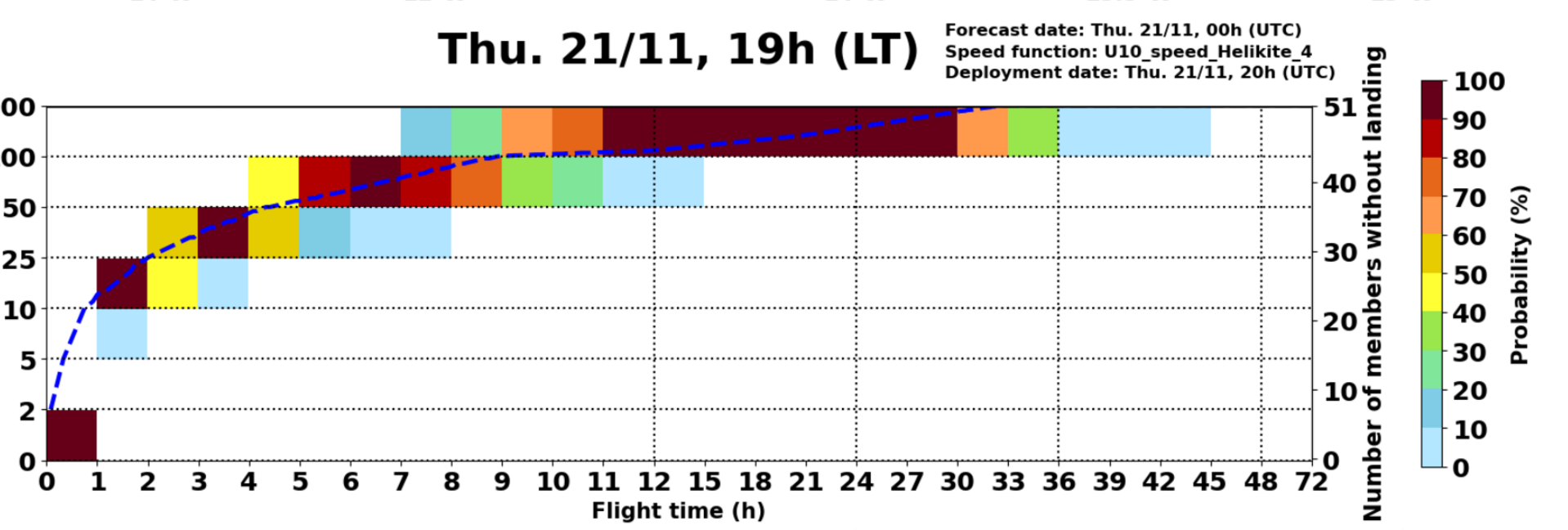

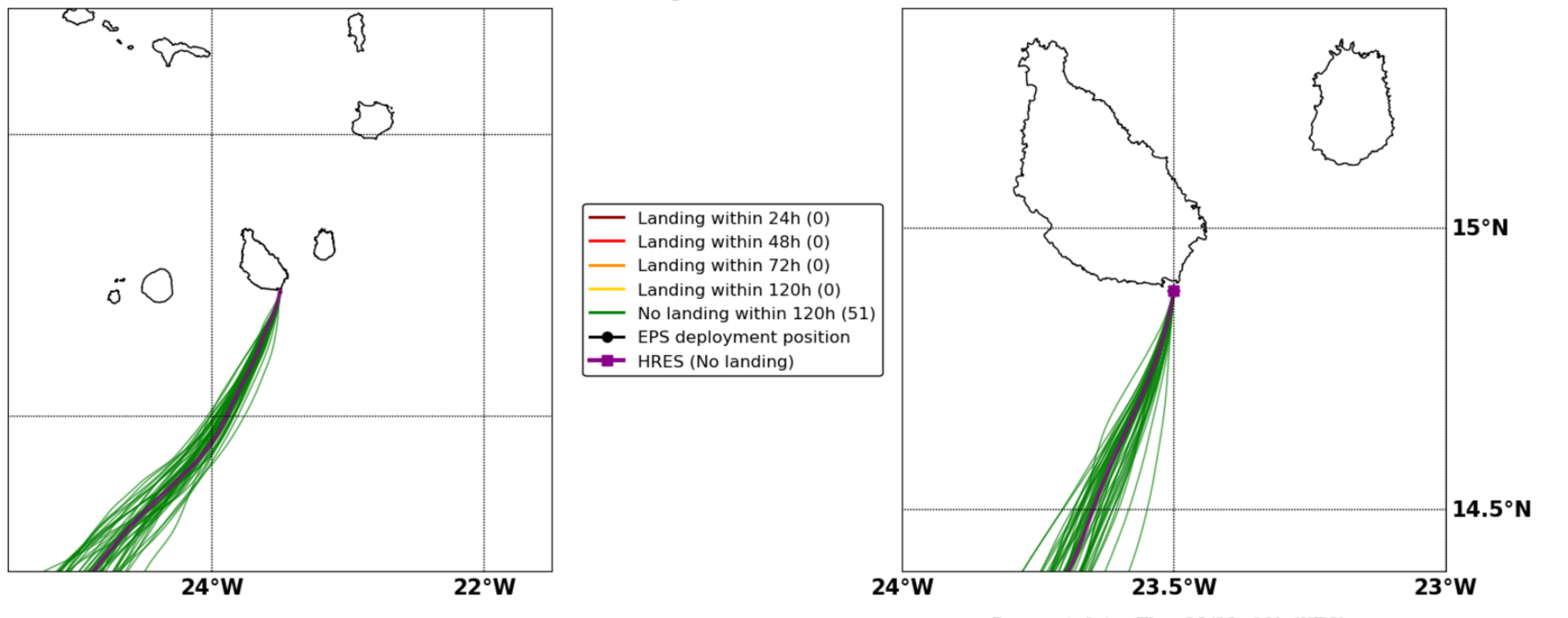
Landing within 24h (0)
Landing within 48h (0)
Landing within 72h (0)
Landing within 120h (0)
No landing within 120h (51)
EPS deployment position
HRES (No landing)
16°N
14°N
24°W
22°W
15°N
14.5°N
24°W
23.5°W
23°W

Fri. 22/11, 01h (LT)

Forecast date: Thu. 21/11, 00h (UTC)
Speed function: U10_speed_Helikite_4
Deployment date: Fri. 22/11, 02h (UTC)

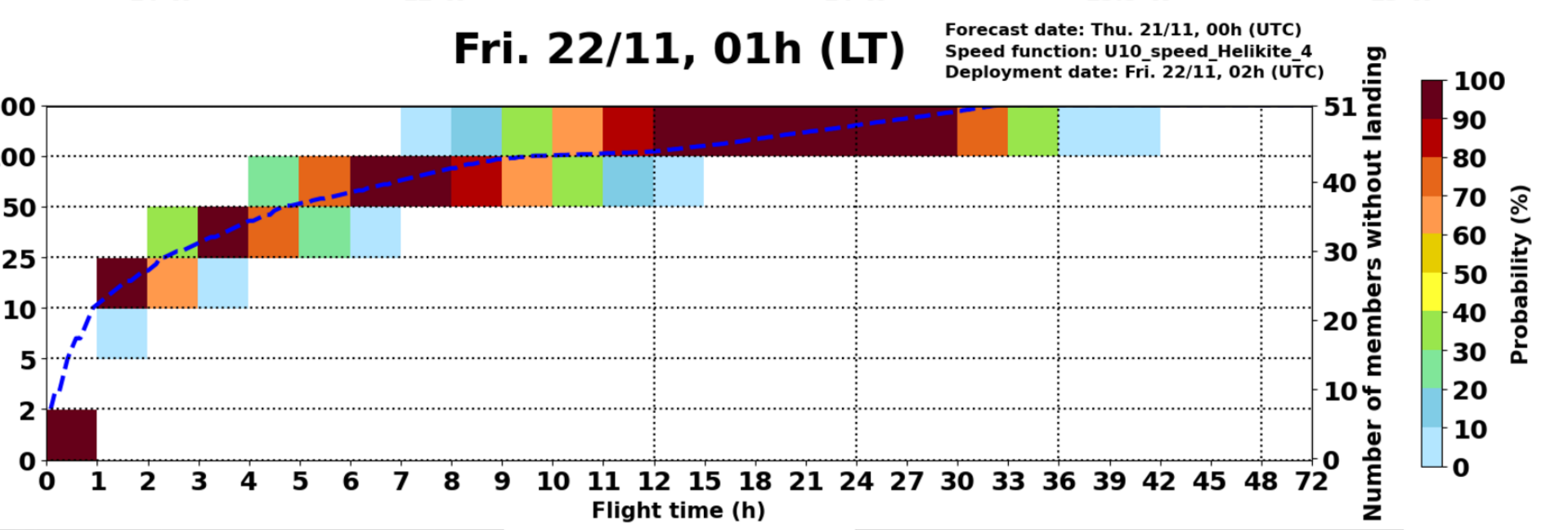

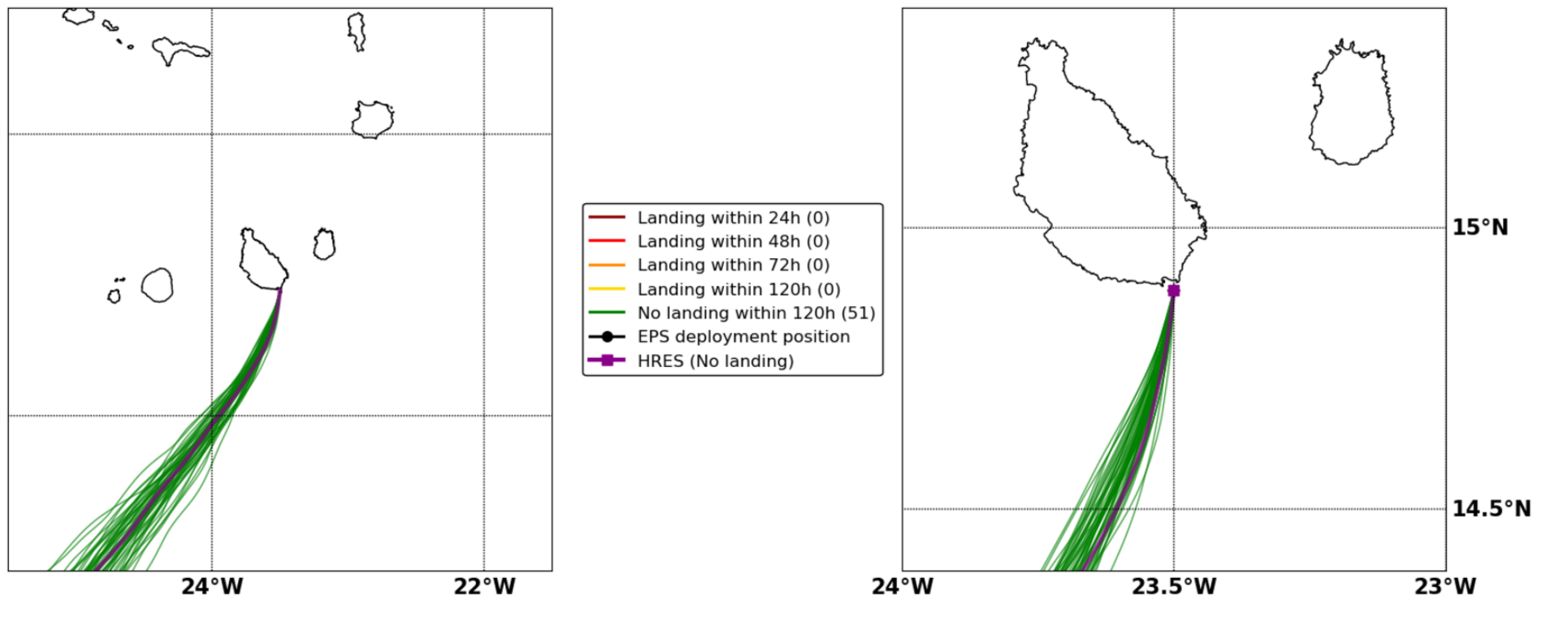
Landing within 24h (0)
Landing within 48h (0)
Landing within 72h (0)
Landing within 120h (0)
No landing within 120h (51)
EPS deployment position
HRES (No landing)
16°N
14°N
24°W
22°W
15°N
14.5°N
24°W
23.5°W
23°W

Fri. 22/11, 07h (LT)

Forecast date: Thu. 21/11, 00h (UTC)
Speed function: U10_speed_Helikite_4
Deployment date: Fri. 22/11, 08h (UTC)

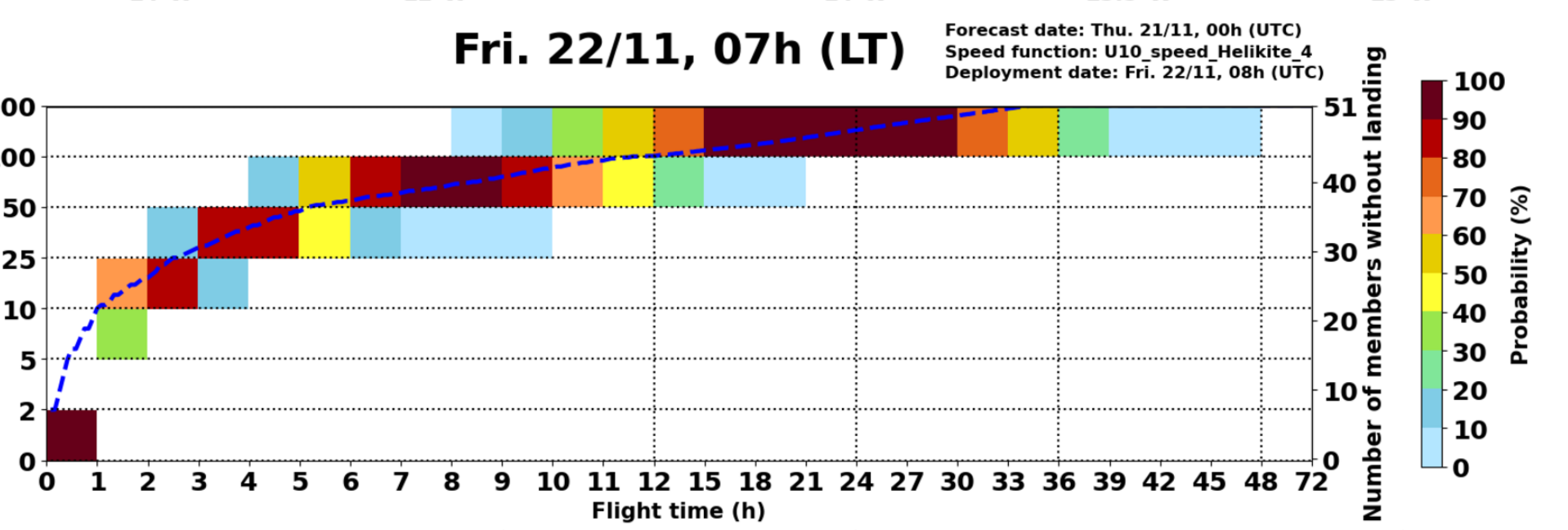

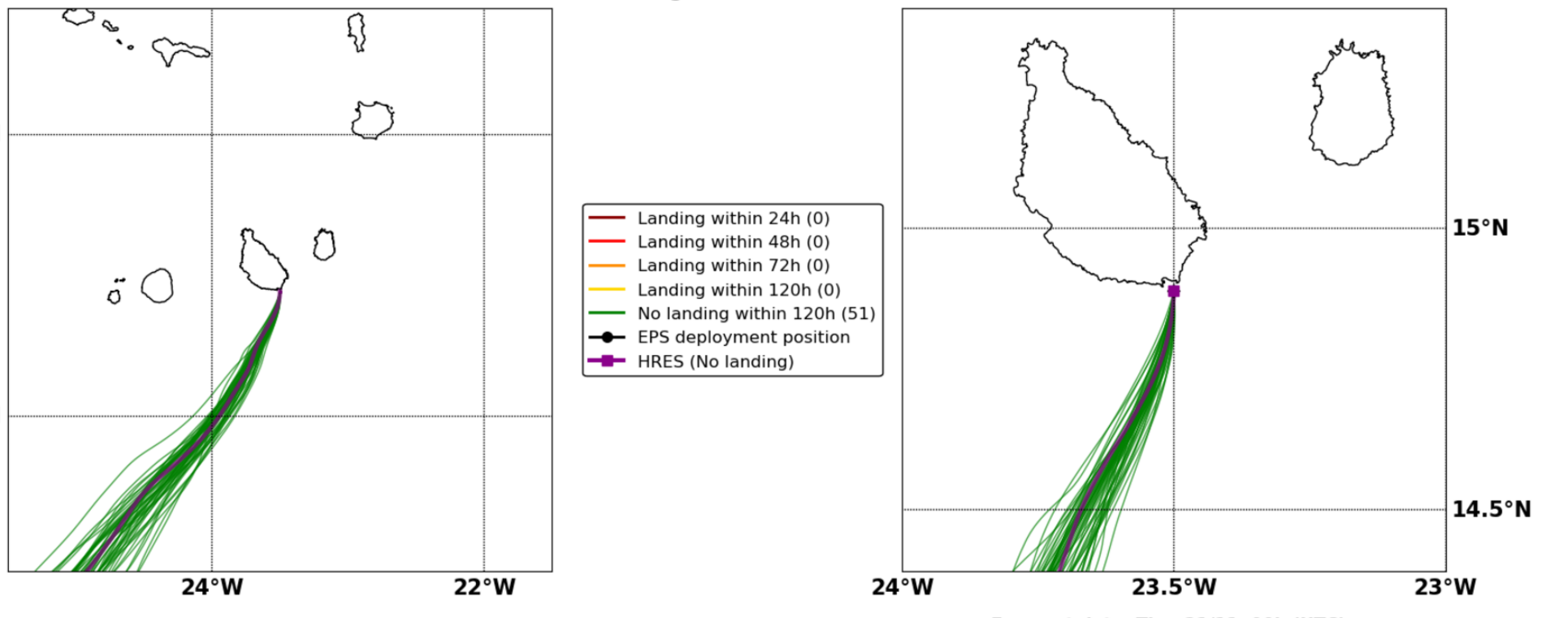
Landing within 24h (0)
Landing within 48h (0)
Landing within 72h (0)
Landing within 120h (0)
No landing within 120h (51)
EPS deployment position
HRES (No landing)
16°N
14°N
24°W
22°W
15°N
14.5°N
24°W
23.5°W
23°W

Fri. 22/11, 13h (LT)

Forecast date: Thu. 21/11, 00h (UTC)
Speed function: U10_speed_Helikite_4
Deployment date: Fri. 22/11, 14h (UTC)

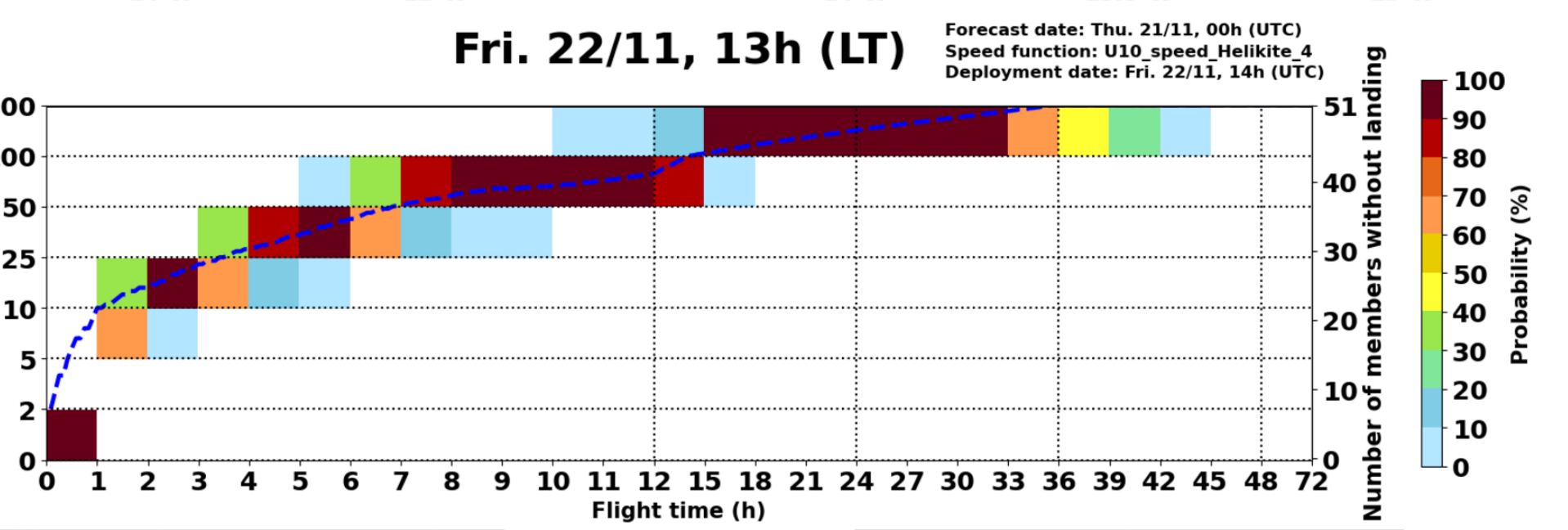

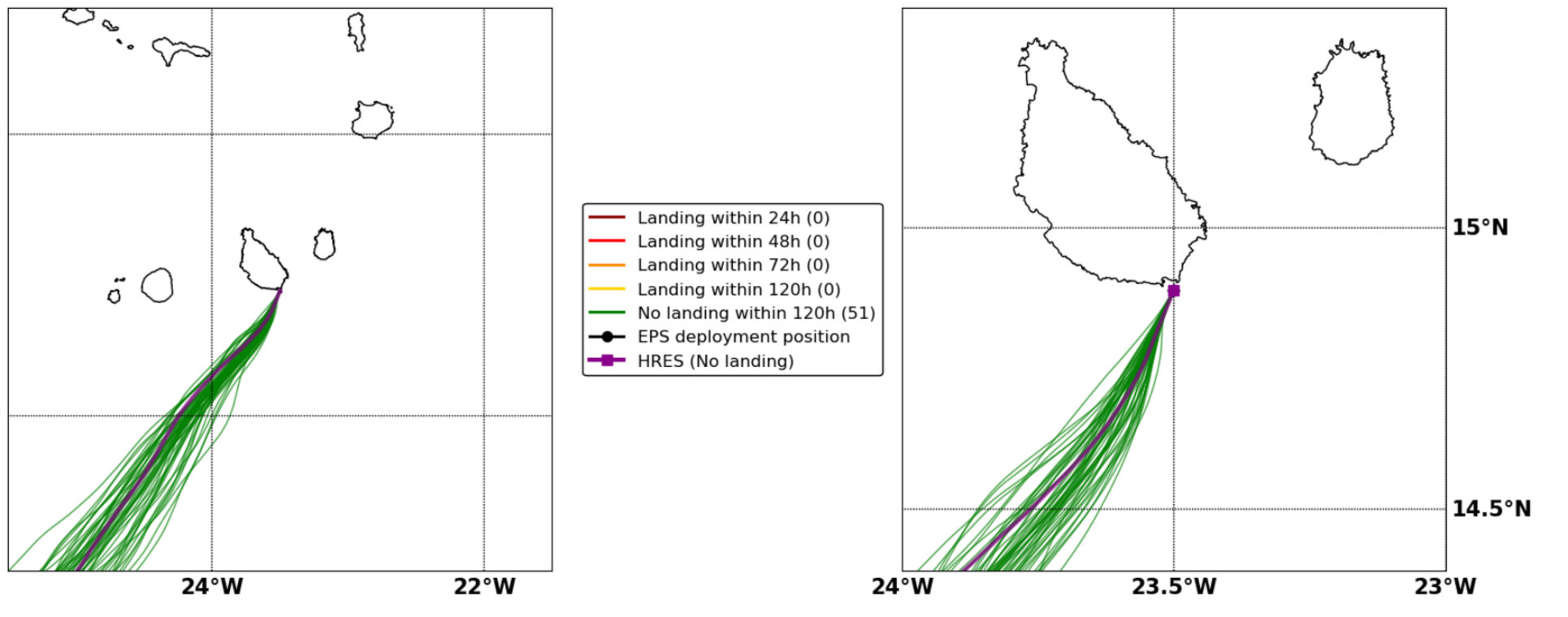
Landing within 24h (0)
Landing within 48h (0)
Landing within 72h (0)
Landing within 120h (0)
No landing within 120h (51)
EPS deployment position
HRES (No landing)
16°N
14°N
24°W
22°W
15°N
14.5°N
24°W
23.5°W
23°W

Fri. 22/11, 19h (LT)

Forecast date: Thu. 21/11, 00h (UTC)
Speed function: U10_speed_Helikite_4
Deployment date: Fri. 22/11, 20h (UTC)

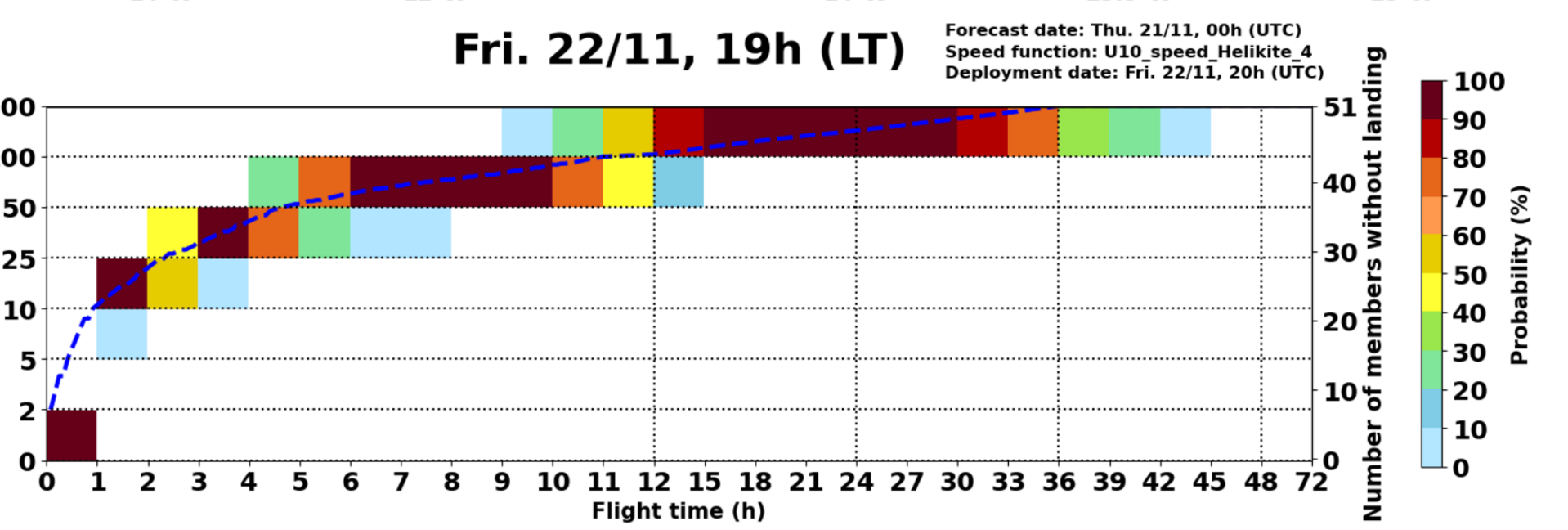

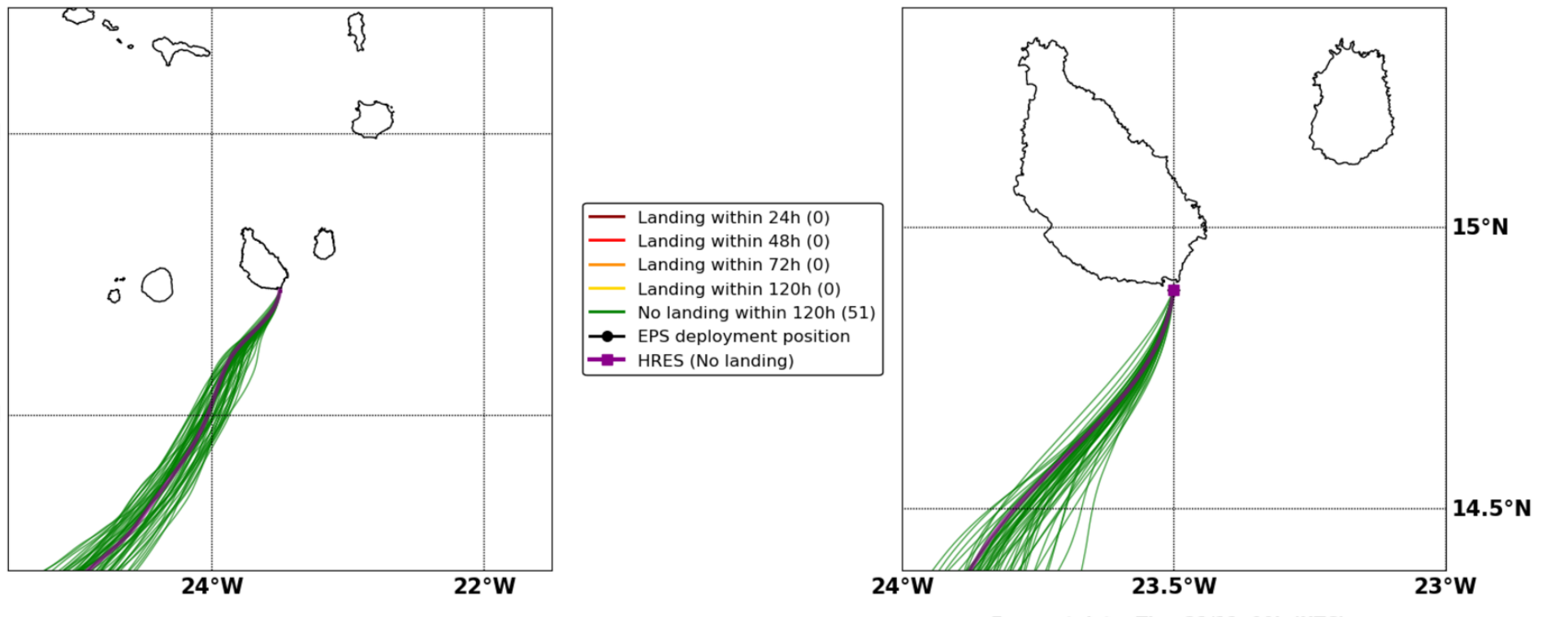
Landing within 24h (0)
Landing within 48h (0)
Landing within 72h (0)
Landing within 120h (0)
No landing within 120h (51)
EPS deployment position
HRES (No landing)
16°N
14°N
24°W
22°W
15°N
14.5°N
24°W
23.5°W
23°W

Sat. 23/11, 01h (LT)

Forecast date: Thu. 21/11, 00h (UTC)
Speed function: U10_speed_Helikite_4
Deployment date: Sat. 23/11, 02h (UTC)

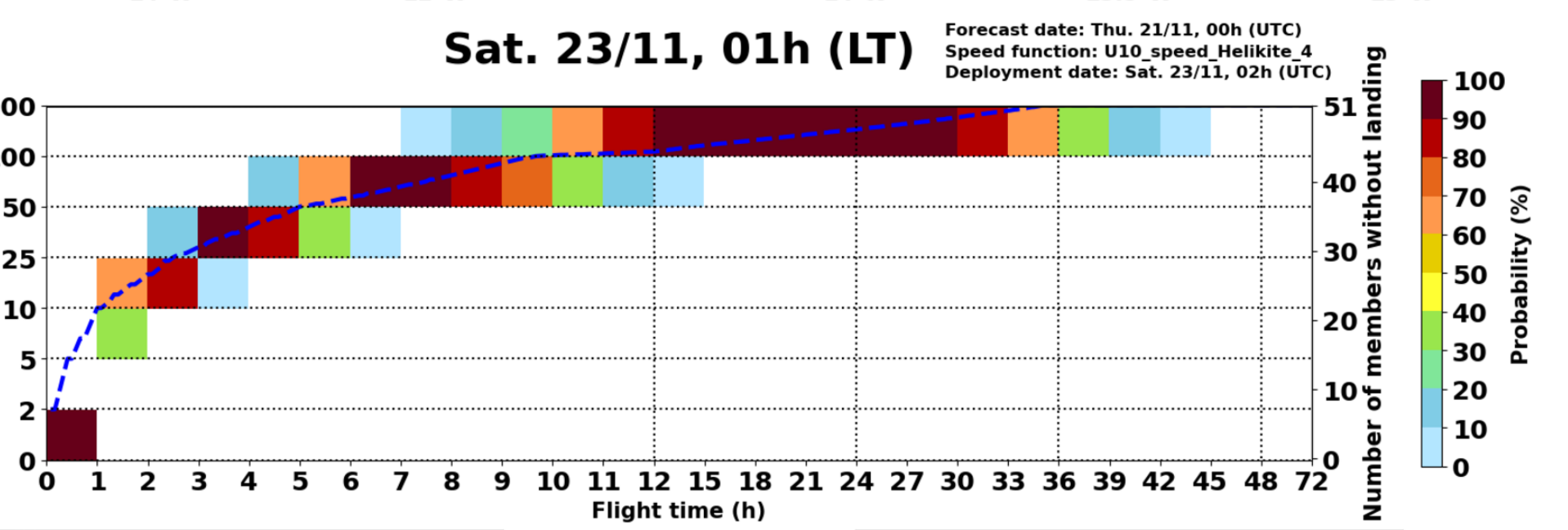

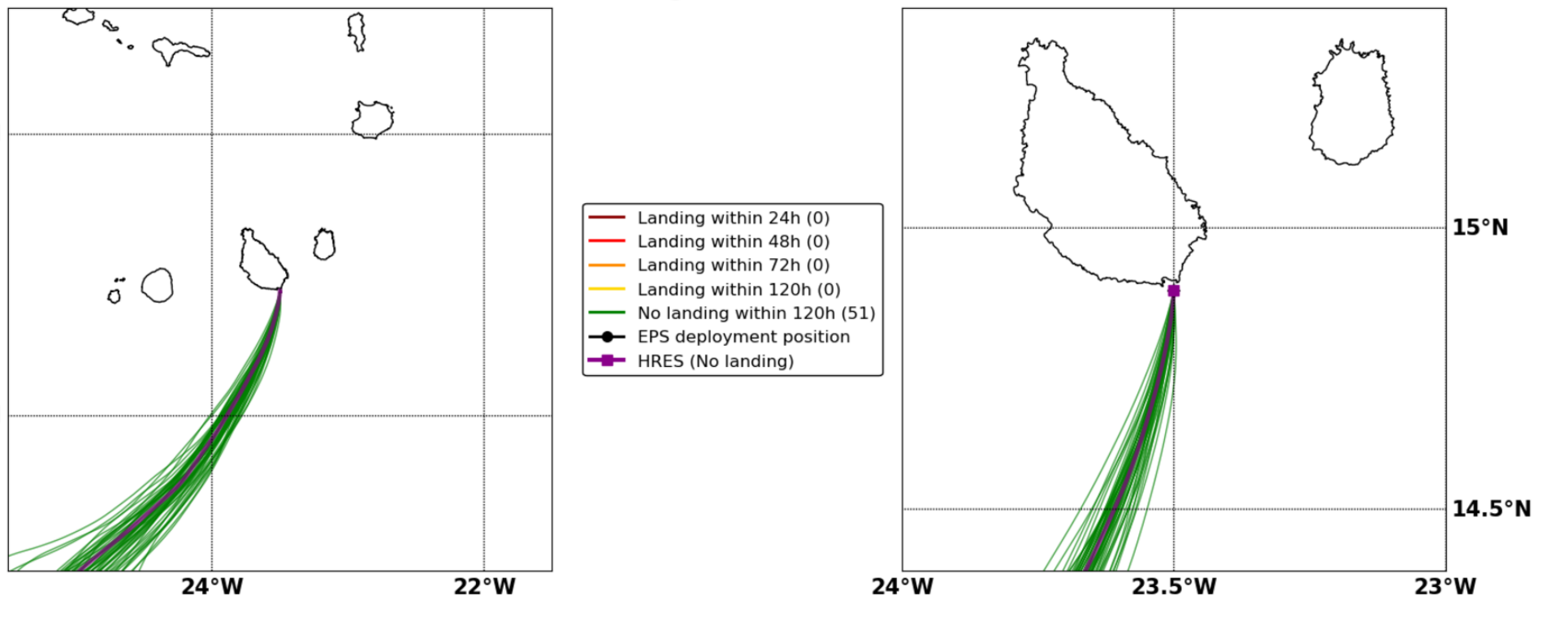
Landing within 24h (0)
Landing within 48h (0)
Landing within 72h (0)
Landing within 120h (0)
No landing within 120h (51)
EPS deployment position
HRES (No landing)
16°N
14°N
24°W
22°W
15°N
14.5°N
24°W
23.5°W
23°W

Sat. 23/11, 13h (LT)

Forecast date: Thu. 21/11, 00h (UTC)
Speed function: U10_speed_Helikite_4
Deployment date: Sat. 23/11, 14h (UTC)

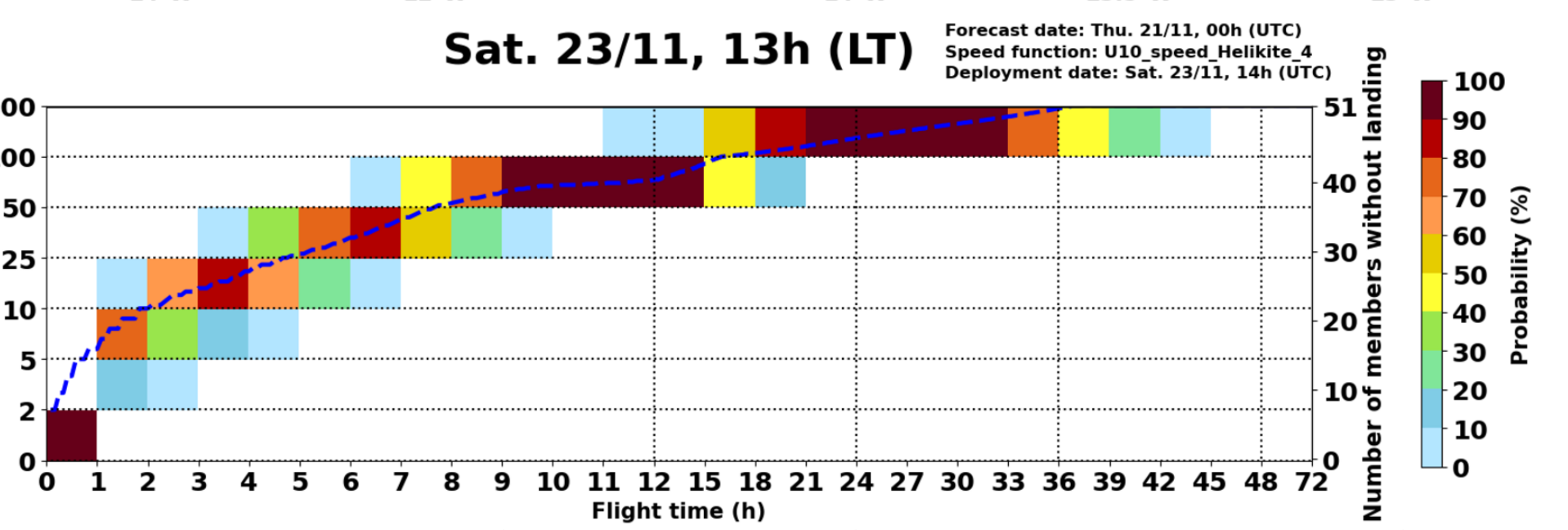

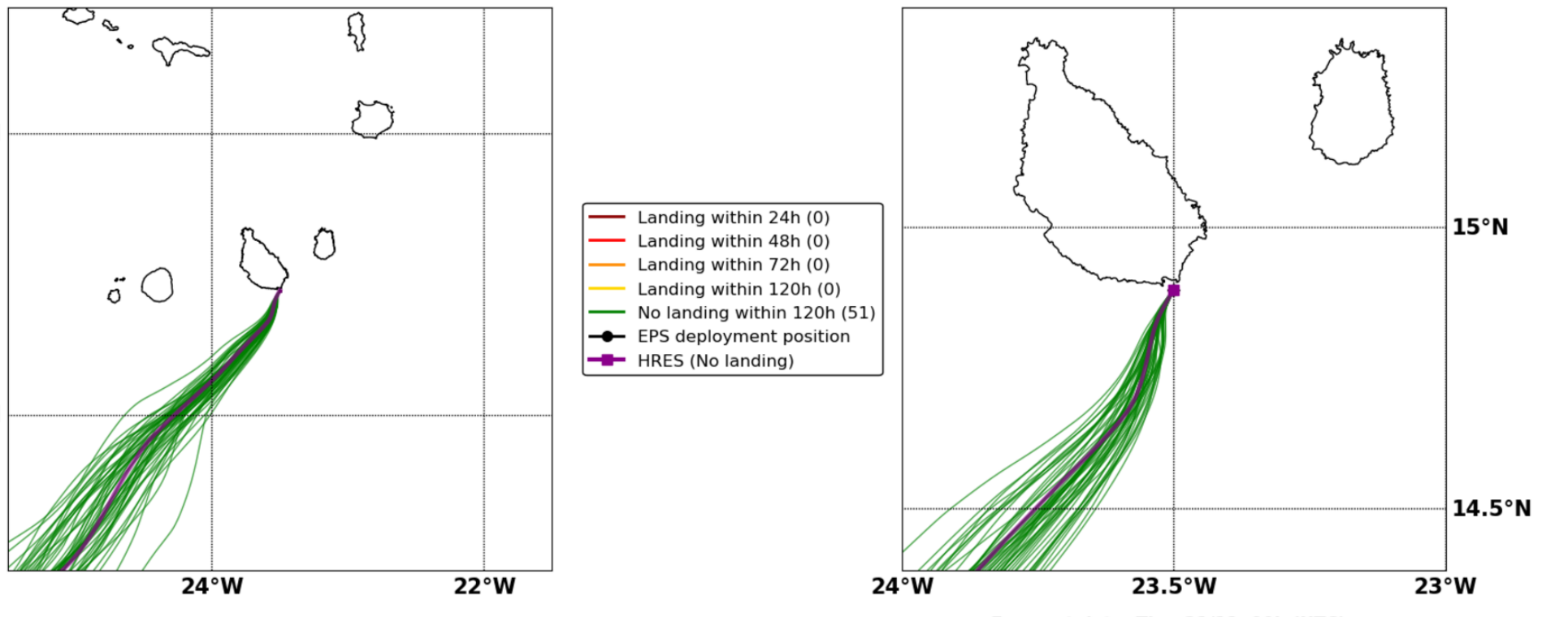
Landing within 24h (0)
Landing within 48h (0)
Landing within 72h (0)
Landing within 120h (0)
No landing within 120h (51)
EPS deployment position
HRES (No landing)
16°N
14°N
24°W
22°W
15°N
14.5°N
24°W
23.5°W
23°W

Sun. 24/11, 01h (LT)

Forecast date: Thu. 21/11, 00h (UTC)
Speed function: U10_speed_Helikite_4
Deployment date: Sun. 24/11, 02h (UTC)

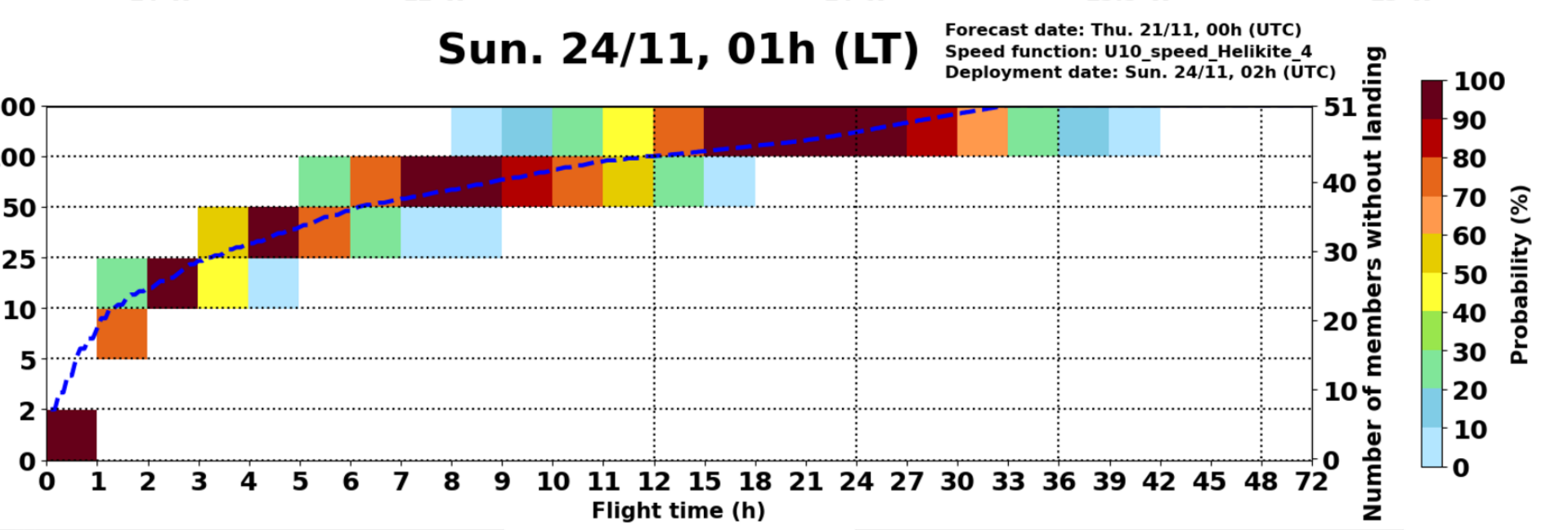

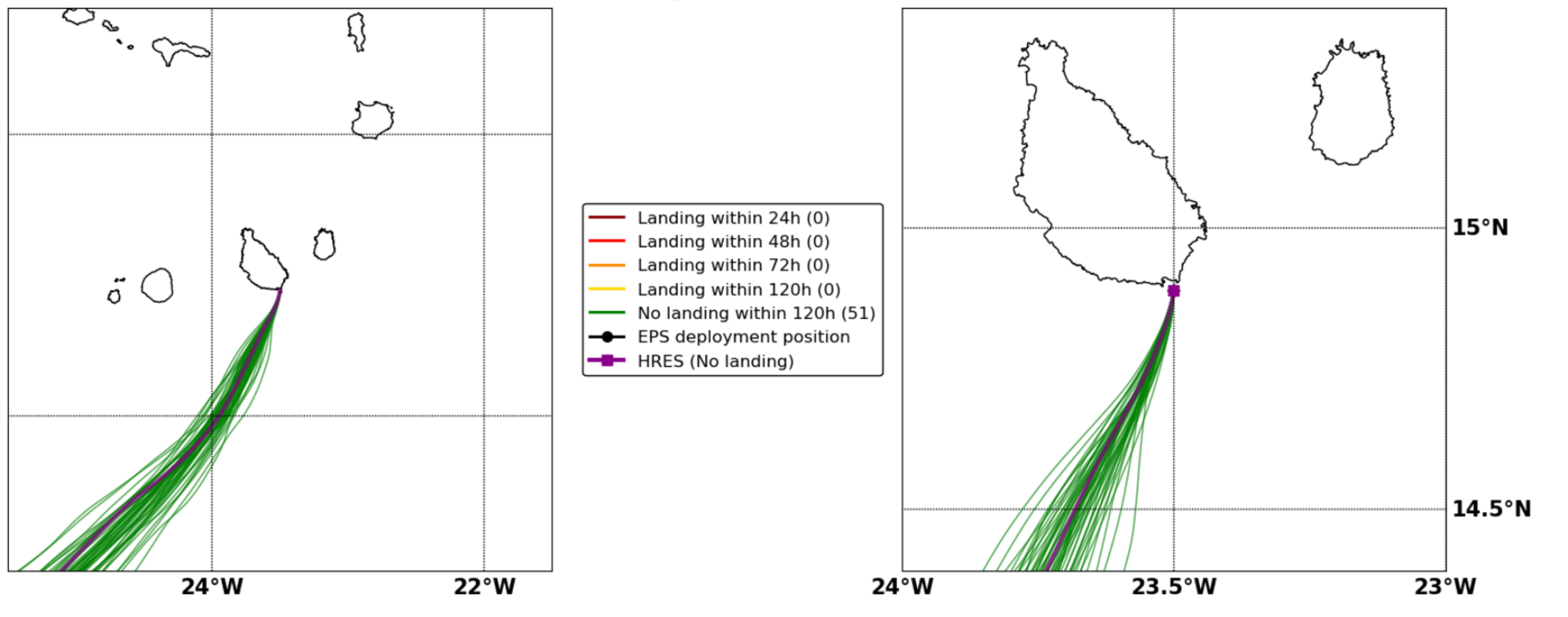
Landing within 24h (0)
Landing within 48h (0)
Landing within 72h (0)
Landing within 120h (0)
No landing within 120h (51)
EPS deployment position
HRES (No landing)
16°N
14°N
24°W
22°W
15°N
14.5°N
24°W
23.5°W
23°W

Sun. 24/11, 13h (LT)

Forecast date: Thu. 21/11, 00h (UTC)
Speed function: U10_speed_Helikite_4
Deployment date: Sun. 24/11, 14h (UTC)

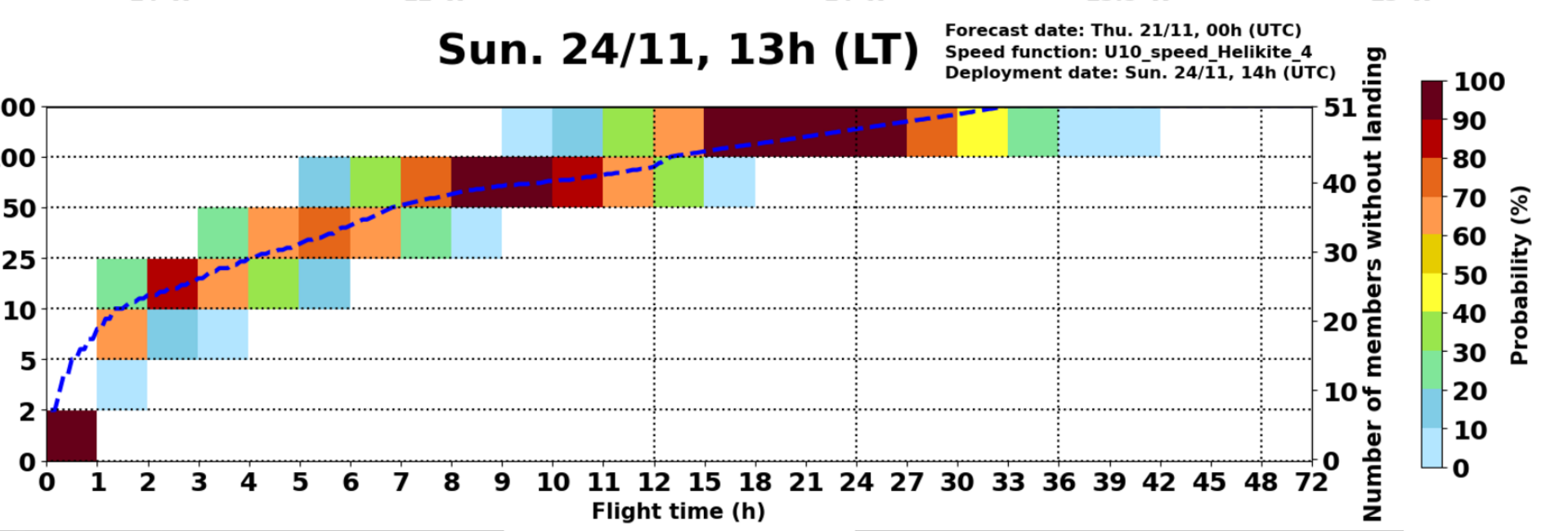

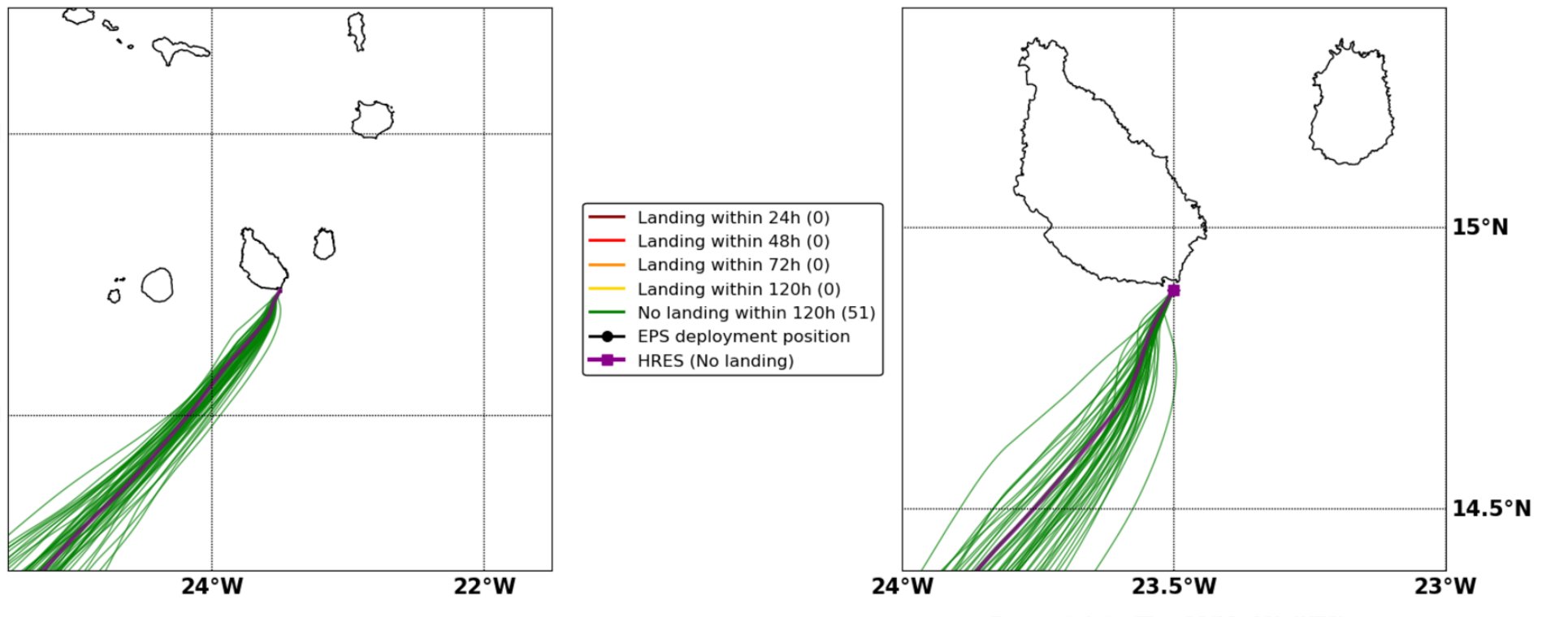
Landing within 24h (0)
Landing within 48h (0)
Landing within 72h (0)
Landing within 120h (0)
No landing within 120h (51)
EPS deployment position
HRES (No landing)
16°N
14°N
24°W
22°W
15°N
14.5°N
24°W
23.5°W
23°W

Mon. 25/11, 01h (LT)

Forecast date: Thu. 21/11, 00h (UTC)
Speed function: U10_speed_Helikite_4
Deployment date: Mon. 25/11, 02h (UTC)

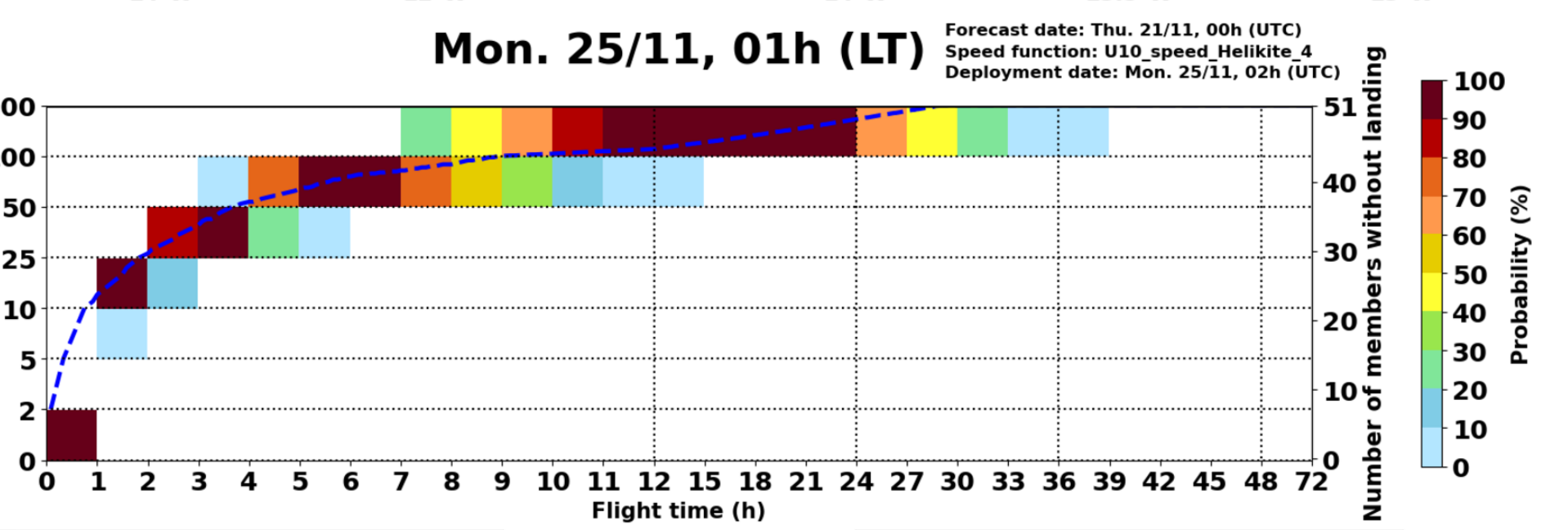

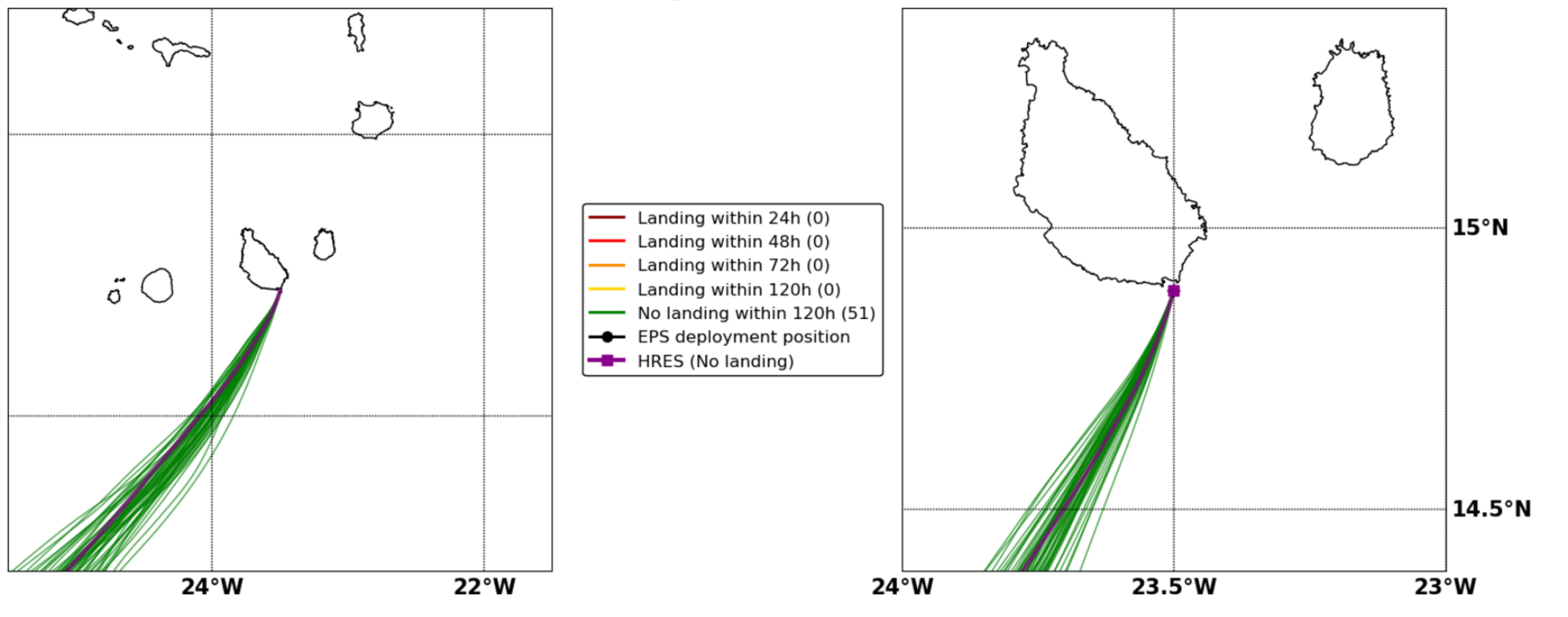
Landing within 24h (0)
Landing within 48h (0)
Landing within 72h (0)
Landing within 120h (0)
No landing within 120h (51)
EPS deployment position
HRES (No landing)
16°N
14°N
24°W
22°W
15°N
14.5°N
24°W
23.5°W
23°W

Tue. 26/11, 01h (LT)

Forecast date: Thu. 21/11, 00h (UTC)
Speed function: U10_speed_Helikite_4
Deployment date: Tue. 26/11, 02h (UTC)

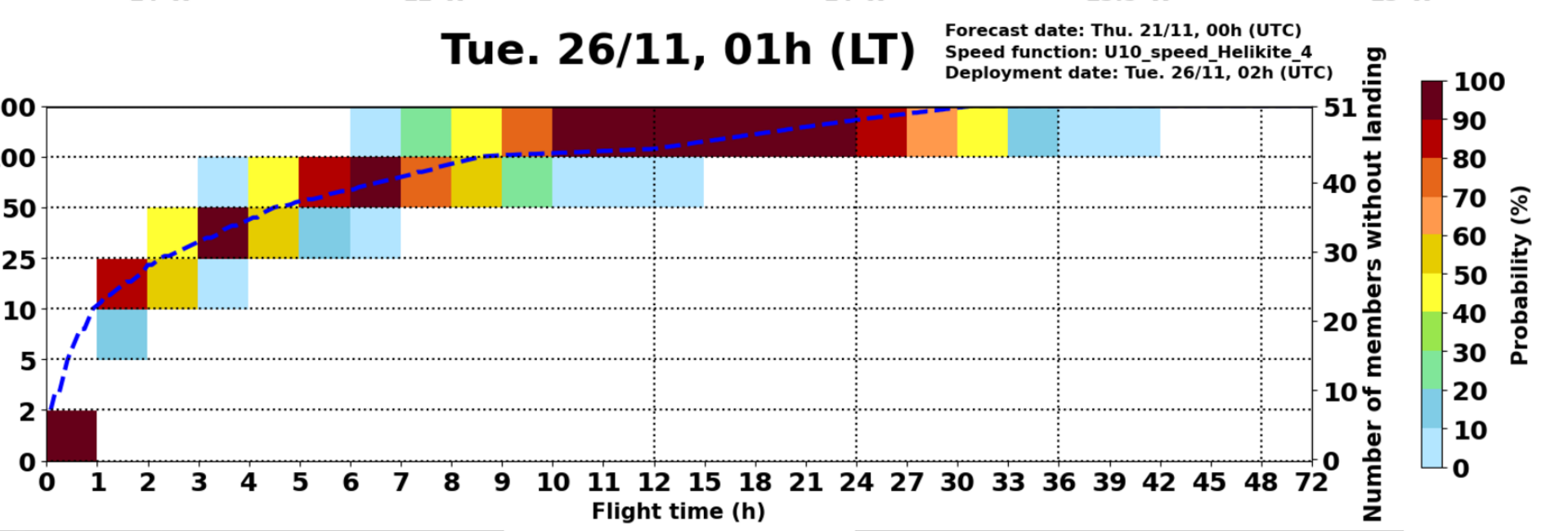

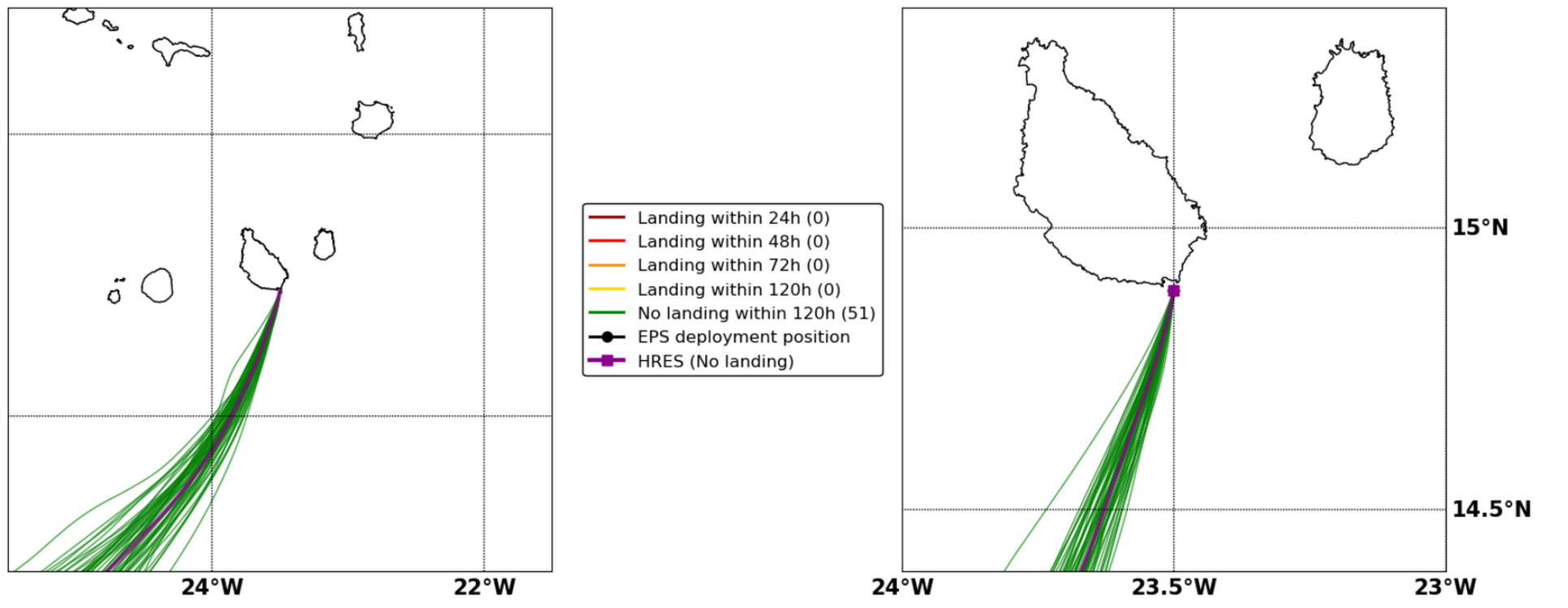
Landing within 24h (0)
Landing within 48h (0)
Landing within 72h (0)
Landing within 120h (0)
No landing within 120h (51)
EPS deployment position
HRES (No landing)
16°N
14°N
24°W
22°W
15°N
14.5°N
24°W
23.5°W
23°W