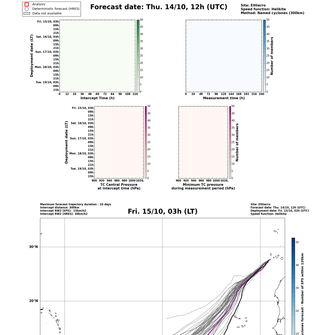
Analysis
Synoptic forecast (HRES)
Data not available
Forecast date: Thu. 14/10, 12h (UTC)
Site: Eilbeck
Speed function: Holtslag
Wetness: Dry (15.5km/h2)
Fri. 15/10, 00h
Fri. 15/10, 03h
Fri. 15/10, 06h
Fri. 15/10, 09h
Fri. 15/10, 12h
Fri. 15/10, 15h
Fri. 15/10, 18h
Sat. 16/10, 00h
Sat. 16/10, 03h
Sat. 16/10, 06h
Sat. 16/10, 09h
Sat. 16/10, 12h
Sat. 16/10, 15h
Sat. 16/10, 18h
Sun. 17/10, 00h
Sun. 17/10, 03h
Sun. 17/10, 06h
Sun. 17/10, 09h
Sun. 17/10, 12h
Sun. 17/10, 15h
Sun. 17/10, 18h
Deployment date (start)
Deployment date (end)
Number of members
Interrupt time (h)
Measurement time (h)
TC Central Pressure at interrupt time (hPa)
Minimum TC pressure during measurement period (hPa)
Minimum of pressure within 300km at interrupt time (hPa)
Deepest minimum of pressure within 300km during measurement period
Integrated RW2 (m/s)


Analysis
Synoptic forecast (HRES)
Data not available
Forecast date: Thu. 14/10, 12h (UTC)
Site: Eilbeck
Speed function: Holtslag
Wetness: Dry (15.5km/h2)
Fri. 15/10, 00h
Fri. 15/10, 03h
Fri. 15/10, 06h
Fri. 15/10, 09h
Fri. 15/10, 12h
Fri. 15/10, 15h
Fri. 15/10, 18h
Sat. 16/10, 00h
Sat. 16/10, 03h
Sat. 16/10, 06h
Sat. 16/10, 09h
Sat. 16/10, 12h
Sat. 16/10, 15h
Sat. 16/10, 18h
Sun. 17/10, 00h
Sun. 17/10, 03h
Sun. 17/10, 06h
Sun. 17/10, 09h
Sun. 17/10, 12h
Sun. 17/10, 15h
Sun. 17/10, 18h
Deployment date (start)
Deployment date (end)
Number of members
Interrupt time (h)
Measurement time (h)
Minimum of pressure within 300km at interrupt time (hPa)
Deepest minimum of pressure within 300km during measurement period
Integrated RW2 (m/s)


Maximum Drumond trajectory duration: 10 days
Interrupt distance: 300km
Interrupt RW2 (hPa): 10km/s2
Interrupt RW2 (hPa/h): 30km/s2
Site: Eilbeck
Forecast date: Thu. 14/10, 12h (UTC)
Deployment date: Fri. 15/10, 00h (UTC)
Speed function: Holtslag
Fri. 15/10, 03h (LT)
No interruption
Interruption from Northeast cyclone
Interruption from Trochoid
Interruption from both
HRES
Analysis
TC observation
Tracked cyclone intensity
Number of TC points / 3 hours
Forecast date: Thu. 14/10, 12h (UTC)
Deployment date: Fri. 15/10, 00h (UTC)
Speed function: Holtslag
Distance to the coast (km)
Probability (%)
Flight time (h)
Landing within 24h (0)
Landing within 48h (0)
Landing within 72h (0)
Landing within 120h (0)
No landing within 120h (0)
EPS deployment position
HRES 06z landing

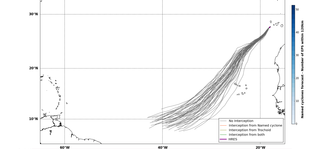
Maximum Drumond trajectory duration: 10 days
Interrupt distance: 300km
Interrupt RW2 (hPa): 10km/s2
Interrupt RW2 (hPa/h): 30km/s2
Site: Eilbeck
Forecast date: Thu. 14/10, 12h (UTC)
Deployment date: Fri. 15/10, 06h (UTC)
Speed function: Holtslag
Fri. 15/10, 09h (LT)
No interruption
Interruption from Northeast cyclone
Interruption from Trochoid
Interruption from both
HRES
Analysis
TC observation
Tracked cyclone intensity
Number of TC points / 3 hours
Forecast date: Thu. 14/10, 12h (UTC)
Deployment date: Fri. 15/10, 06h (UTC)
Speed function: Holtslag
Distance to the coast (km)
Probability (%)
Flight time (h)
Landing within 24h (0)
Landing within 48h (0)
Landing within 72h (0)
Landing within 120h (0)
No landing within 120h (0)
EPS deployment position
HRES 06z landing

Maximum Drumond trajectory duration: 10 days
Interrupt distance: 300km
Interrupt RW2 (hPa): 10km/s2
Interrupt RW2 (hPa/h): 30km/s2
Site: Eilbeck
Forecast date: Thu. 14/10, 12h (UTC)
Deployment date: Fri. 15/10, 12h (UTC)
Speed function: Holtslag
Fri. 15/10, 15h (LT)
No interruption
Interruption from Northeast cyclone
Interruption from Trochoid
Interruption from both
HRES
Tracked cyclone intensity
Number of TC points / 3 hours
Forecast date: Thu. 14/10, 12h (UTC)
Deployment date: Fri. 15/10, 12h (UTC)
Speed function: Holtslag
Distance to the coast (km)
Probability (%)
Flight time (h)
Landing within 24h (0)
Landing within 48h (0)
Landing within 72h (0)
Landing within 120h (0)
No landing within 120h (0)
EPS deployment position
HRES 06z landing

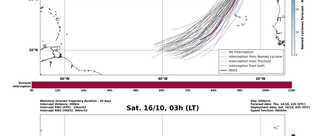
Maximum Drumond trajectory duration: 10 days
Interrupt distance: 300km
Interrupt RW2 (hPa): 10km/s2
Interrupt RW2 (hPa/h): 30km/s2
Site: Eilbeck
Forecast date: Thu. 14/10, 12h (UTC)
Deployment date: Fri. 15/10, 18h (UTC)
Speed function: Holtslag
Fri. 15/10, 21h (LT)
No interruption
Interruption from Northeast cyclone
Interruption from Trochoid
Interruption from both
HRES
Tracked cyclone intensity
Number of TC points / 3 hours
Forecast date: Thu. 14/10, 12h (UTC)
Deployment date: Fri. 15/10, 18h (UTC)
Speed function: Holtslag
Distance to the coast (km)
Probability (%)
Flight time (h)
Landing within 24h (0)
Landing within 48h (0)
Landing within 72h (0)
Landing within 120h (0)
No landing within 120h (0)
EPS deployment position
HRES 06z landing


Maximum Drumond trajectory duration: 10 days
Interrupt distance: 300km
Interrupt RW2 (hPa): 10km/s2
Interrupt RW2 (hPa/h): 30km/s2
Site: Eilbeck
Forecast date: Thu. 14/10, 12h (UTC)
Deployment date: Sat. 16/10, 00h (UTC)
Speed function: Holtslag
Sat. 16/10, 03h (LT)
No interruption
Interruption from Northeast cyclone
Interruption from Trochoid
Interruption from both
HRES
Tracked cyclone intensity
Number of TC points / 3 hours
Forecast date: Thu. 14/10, 12h (UTC)
Deployment date: Sat. 16/10, 00h (UTC)
Speed function: Holtslag
Distance to the coast (km)
Probability (%)
Flight time (h)
Landing within 24h (0)
Landing within 48h (0)
Landing within 72h (0)
Landing within 120h (0)
No landing within 120h (0)
EPS deployment position
HRES 06z landing


Maximum Drumond trajectory duration: 10 days
Interrupt distance: 300km
Interrupt RW2 (hPa): 10km/s2
Interrupt RW2 (hPa/h): 30km/s2
Site: Eilbeck
Forecast date: Thu. 14/10, 12h (UTC)
Deployment date: Sat. 16/10, 06h (UTC)
Speed function: Holtslag
Sat. 16/10, 09h (LT)
No interruption
Interruption from Northeast cyclone
Interruption from Trochoid
Interruption from both
HRES
Tracked cyclone intensity
Number of TC points / 3 hours
Forecast date: Thu. 14/10, 12h (UTC)
Deployment date: Sat. 16/10, 06h (UTC)
Speed function: Holtslag
Distance to the coast (km)
Probability (%)
Flight time (h)
Landing within 24h (0)
Landing within 48h (0)
Landing within 72h (0)
Landing within 120h (0)
No landing within 120h (0)
EPS deployment position
HRES 06z landing


Maximum Drumond trajectory duration: 10 days
Interrupt distance: 300km
Interrupt RW2 (hPa): 10km/s2
Interrupt RW2 (hPa/h): 30km/s2
Site: Eilbeck
Forecast date: Thu. 14/10, 12h (UTC)
Deployment date: Sat. 16/10, 12h (UTC)
Speed function: Holtslag
Sat. 16/10, 15h (LT)
No interruption
Interruption from Northeast cyclone
Interruption from Trochoid
Interruption from both
HRES
Tracked cyclone intensity
Number of TC points / 3 hours
Forecast date: Thu. 14/10, 12h (UTC)
Deployment date: Sat. 16/10, 12h (UTC)
Speed function: Holtslag
Distance to the coast (km)
Probability (%)
Flight time (h)
Landing within 24h (0)
Landing within 48h (0)
Landing within 72h (0)
Landing within 120h (0)
No landing within 120h (0)
EPS deployment position
HRES 06z landing

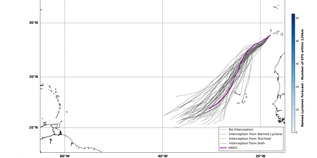
Maximum Drumond trajectory duration: 10 days
Interrupt distance: 300km
Interrupt RW2 (hPa): 10km/s2
Interrupt RW2 (hPa/h): 30km/s2
Site: Eilbeck
Forecast date: Thu. 14/10, 12h (UTC)
Deployment date: Sat. 16/10, 18h (UTC)
Speed function: Holtslag
Sat. 16/10, 18h (LT)
No interruption
Interruption from Northeast cyclone
Interruption from Trochoid
Interruption from both
HRES
Tracked cyclone intensity
Number of TC points / 3 hours
Forecast date: Thu. 14/10, 12h (UTC)
Deployment date: Sat. 16/10, 18h (UTC)
Speed function: Holtslag
Distance to the coast (km)
Probability (%)
Flight time (h)
Landing within 24h (0)
Landing within 48h (0)
Landing within 72h (0)
Landing within 120h (0)
No landing within 120h (0)
EPS deployment position
HRES 06z landing

Maximum Drumond trajectory duration: 10 days
Interrupt distance: 300km
Interrupt RW2 (hPa): 10km/s2
Interrupt RW2 (hPa/h): 30km/s2
Site: Eilbeck
Forecast date: Thu. 14/10, 12h (UTC)
Deployment date: Sun. 17/10, 00h (UTC)
Speed function: Holtslag
Sun. 17/10, 00h (LT)
No interruption
Interruption from Northeast cyclone
Interruption from Trochoid
Interruption from both
HRES
Tracked cyclone intensity
Number of TC points / 3 hours
Forecast date: Thu. 14/10, 12h (UTC)
Deployment date: Sun. 17/10, 00h (UTC)
Speed function: Holtslag
Distance to the coast (km)
Probability (%)
Flight time (h)
Landing within 24h (0)
Landing within 48h (0)
Landing within 72h (0)
Landing within 120h (0)
No landing within 120h (0)
EPS deployment position
HRES 06z landing


Maximum Drumond trajectory duration: 10 days
Interrupt distance: 300km
Interrupt RW2 (hPa): 10km/s2
Interrupt RW2 (hPa/h): 30km/s2
Site: Eilbeck
Forecast date: Thu. 14/10, 12h (UTC)
Deployment date: Sun. 17/10, 06h (UTC)
Speed function: Holtslag
Sun. 17/10, 03h (LT)
No interruption
Interruption from Northeast cyclone
Interruption from Trochoid
Interruption from both
HRES
Tracked cyclone intensity
Number of TC points / 3 hours
Forecast date: Thu. 14/10, 12h (UTC)
Deployment date: Sun. 17/10, 06h (UTC)
Speed function: Holtslag
Distance to the coast (km)
Probability (%)
Flight time (h)
Landing within 24h (0)
Landing within 48h (0)
Landing within 72h (0)
Landing within 120h (0)
No landing within 120h (0)
EPS deployment position
HRES 06z landing


Maximum Drumond trajectory duration: 10 days
Interrupt distance: 300km
Interrupt RW2 (hPa): 10km/s2
Interrupt RW2 (hPa/h): 30km/s2
Site: Eilbeck
Forecast date: Thu. 14/10, 12h (UTC)
Deployment date: Sun. 17/10, 12h (UTC)
Speed function: Holtslag
Sun. 17/10, 15h (LT)
No interruption
Interruption from Northeast cyclone
Interruption from Trochoid
Interruption from both
HRES
Tracked cyclone intensity
Number of TC points / 3 hours
Forecast date: Thu. 14/10, 12h (UTC)
Deployment date: Sun. 17/10, 12h (UTC)
Speed function: Holtslag
Distance to the coast (km)
Probability (%)
Flight time (h)
Landing within 24h (0)
Landing within 48h (0)
Landing within 72h (0)
Landing within 120h (0)
No landing within 120h (0)
EPS deployment position
HRES 06z landing

Maximum Drumond trajectory duration: 10 days
Interrupt distance: 300km
Interrupt RW2 (hPa): 10km/s2
Interrupt RW2 (hPa/h): 30km/s2
Site: Eilbeck
Forecast date: Thu. 14/10, 12h (UTC)
Deployment date: Sun. 17/10, 18h (UTC)
Speed function: Holtslag
Sun. 17/10, 18h (LT)
No interruption
Interruption from Northeast cyclone
Interruption from Trochoid
Interruption from both
HRES
Tracked cyclone intensity
Number of TC points / 3 hours
Forecast date: Thu. 14/10, 12h (UTC)
Deployment date: Sun. 17/10, 18h (UTC)
Speed function: Holtslag
Distance to the coast (km)
Probability (%)
Flight time (h)
Landing within 24h (0)
Landing within 48h (0)
Landing within 72h (0)
Landing within 120h (0)
No landing within 120h (0)
EPS deployment position
HRES 06z landing

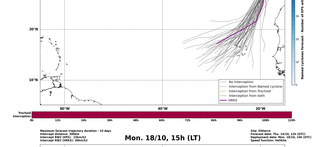
Maximum Drumond trajectory duration: 10 days
Interrupt distance: 300km
Interrupt RW2 (hPa): 10km/s2
Interrupt RW2 (hPa/h): 30km/s2
Site: Eilbeck
Forecast date: Thu. 14/10, 12h (UTC)
Deployment date: Mon. 18/10, 00h (UTC)
Speed function: Holtslag
Mon. 18/10, 03h (LT)
No interruption
Interruption from Northeast cyclone
Interruption from Trochoid
Interruption from both
HRES
Tracked cyclone intensity
Number of TC points / 3 hours
Forecast date: Thu. 14/10, 12h (UTC)
Deployment date: Mon. 18/10, 00h (UTC)
Speed function: Holtslag
Distance to the coast (km)
Probability (%)
Flight time (h)
Landing within 24h (0)
Landing within 48h (0)
Landing within 72h (0)
Landing within 120h (0)
No landing within 120h (0)
EPS deployment position
HRES 06z landing

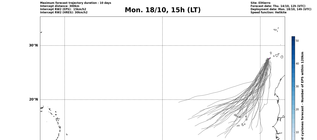
Maximum Drumond trajectory duration: 10 days
Interrupt distance: 300km
Interrupt RW2 (hPa): 10km/s2
Interrupt RW2 (hPa/h): 30km/s2
Site: Eilbeck
Forecast date: Thu. 14/10, 12h (UTC)
Deployment date: Mon. 18/10, 06h (UTC)
Speed function: Holtslag
Mon. 18/10, 06h (LT)
No interruption
Interruption from Northeast cyclone
Interruption from Trochoid
Interruption from both
HRES
Tracked cyclone intensity
Number of TC points / 3 hours
Forecast date: Thu. 14/10, 12h (UTC)
Deployment date: Mon. 18/10, 06h (UTC)
Speed function: Holtslag
Distance to the coast (km)
Probability (%)
Flight time (h)
Landing within 24h (0)
Landing within 48h (0)
Landing within 72h (0)
Landing within 120h (0)
No landing within 120h (0)
EPS deployment position
HRES 06z landing


Maximum Drumond trajectory duration: 10 days
Interrupt distance: 300km
Interrupt RW2 (hPa): 10km/s2
Interrupt RW2 (hPa/h): 30km/s2
Site: Eilbeck
Forecast date: Thu. 14/10, 12h (UTC)
Deployment date: Mon. 18/10, 12h (UTC)
Speed function: Holtslag
Mon. 18/10, 12h (LT)
No interruption
Interruption from Northeast cyclone
Interruption from Trochoid
Interruption from both
HRES
Tracked cyclone intensity
Number of TC points / 3 hours
Forecast date: Thu. 14/10, 12h (UTC)
Deployment date: Mon. 18/10, 12h (UTC)
Speed function: Holtslag
Distance to the coast (km)
Probability (%)
Flight time (h)
Landing within 24h (0)
Landing within 48h (0)
Landing within 72h (0)
Landing within 120h (0)
No landing within 120h (0)
EPS deployment position
HRES 06z landing


Maximum Drumond trajectory duration: 10 days
Interrupt distance: 300km
Interrupt RW2 (hPa): 10km/s2
Interrupt RW2 (hPa/h): 30km/s2
Site: Eilbeck
Forecast date: Thu. 14/10, 12h (UTC)
Deployment date: Tue. 19/10, 12h (UTC)
Speed function: Holtslag
Tue. 19/10, 15h (LT)
No interruption
Interruption from Northeast cyclone
Interruption from Trochoid
Interruption from both
HRES
Tracked cyclone intensity
Number of TC points / 3 hours
Forecast date: Thu. 14/10, 12h (UTC)
Deployment date: Tue. 19/10, 12h (UTC)
Speed function: Holtslag
Distance to the coast (km)
Probability (%)
Flight time (h)
Landing within 24h (0)
Landing within 48h (0)
Landing within 72h (0)
Landing within 120h (0)
No landing within 120h (0)
EPS deployment position
HRES 06z landing