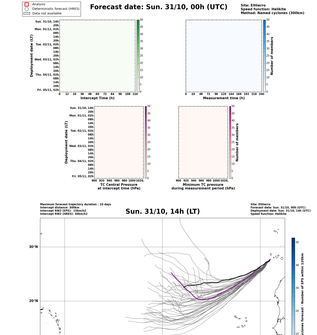
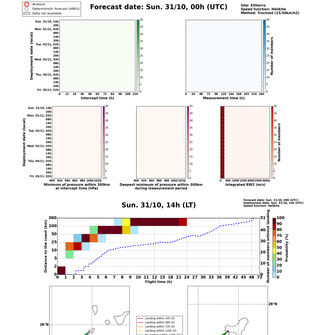


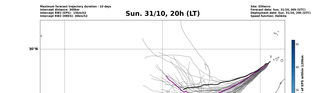


Analysis
Synoptic forecast (HWS)
Data not available
Forecast date: Sun. 31/10, 00h (UTC)
Site: Ellerslie
Speed function: Holtslag
Wind hazard variables (300km)
Sun. 31/10, 18h
Mon. 01/11, 00h
Mon. 01/11, 06h
Mon. 01/11, 12h
Tue. 02/11, 00h
Tue. 02/11, 06h
Tue. 02/11, 12h
Wed. 03/11, 00h
Wed. 03/11, 06h
Wed. 03/11, 12h
Thu. 04/11, 00h
Thu. 04/11, 06h
Fri. 05/11, 00h
Intercept time (h)
Measurement time (h)
TC Central Pressure at intercept time (hPa)
Minimum TC pressure during measurement period (hPa)
Number of members



Analysis
Synoptic forecast (HWS)
Data not available
Forecast date: Sun. 31/10, 00h (UTC)
Site: Ellerslie
Speed function: Holtslag
Wind hazard variables (10/30m/h2)
Sun. 31/10, 18h
Mon. 01/11, 00h
Mon. 01/11, 06h
Mon. 01/11, 12h
Tue. 02/11, 00h
Tue. 02/11, 06h
Tue. 02/11, 12h
Wed. 03/11, 00h
Wed. 03/11, 06h
Wed. 03/11, 12h
Thu. 04/11, 00h
Thu. 04/11, 06h
Fri. 05/11, 00h
Intercept time (h)
Measurement time (h)
Minimum of pressure within 300km at intercept time (hPa)
Deepest minimum of pressure within 300km during measurement period
Integrated RW2 (m/s)
Number of members



Maximum Forward trajectory duration: 10 days
Intercept distance: 300km
Intercept R40 (HWS): 10km/s
Intercept R50 (HWS): 15km/s
Site: Ellerslie
Forecast date: Sun. 31/10, 00h (UTC)
Deployment date: Sun. 31/10, 18h (UTC)
Speed function: Holtslag
Sun. 31/10, 14h (UTC)
No intersection
Intersection from Northwest cyclone
Intersection from Trenched
Intersection from Ridge
Intersection from both
HWS1
Analysis
TC observation
Tracked cyclone intensity
Forecast cyclone intensity
Number of EPS members
Probability (%)

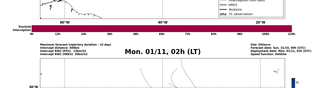

Forecast date: Sun. 31/10, 00h (UTC)
Deployment date: Sun. 31/10, 18h (UTC)
Speed function: Holtslag
Sun. 31/10, 14h (LT)
Distance to the coast (km)
Flight time (h)
Probability (%)
Landing within 24h (I)
Landing within 48h (I)
Landing within 72h (I)
Landing within 120h (I)
No landing within 120h (I)
EPS deployment position
HWS1 Re-landing



Maximum Forward trajectory duration: 10 days
Intercept distance: 300km
Intercept R40 (HWS): 10km/s
Intercept R50 (HWS): 15km/s
Site: Ellerslie
Forecast date: Sun. 31/10, 00h (UTC)
Deployment date: Sun. 31/10, 18h (UTC)
Speed function: Holtslag
Sun. 31/10, 20h (UTC)
No intersection
Intersection from Northwest cyclone
Intersection from Trenched
Intersection from Ridge
Intersection from both
HWS1
Analysis
TC observation
Tracked cyclone intensity
Forecast cyclone intensity
Number of EPS members
Probability (%)



Forecast date: Sun. 31/10, 00h (UTC)
Deployment date: Sun. 31/10, 18h (UTC)
Speed function: Holtslag
Sun. 31/10, 20h (LT)
Distance to the coast (km)
Flight time (h)
Probability (%)
Landing within 24h (I)
Landing within 48h (I)
Landing within 72h (I)
Landing within 120h (I)
No landing within 120h (I)
EPS deployment position
HWS1 Re-landing



Maximum Forward trajectory duration: 10 days
Intercept distance: 300km
Intercept R40 (HWS): 10km/s
Intercept R50 (HWS): 15km/s
Site: Ellerslie
Forecast date: Sun. 31/10, 00h (UTC)
Deployment date: Mon. 01/11, 02h (UTC)
Speed function: Holtslag
Mon. 01/11, 02h (UTC)
No intersection
Intersection from Northwest cyclone
Intersection from Trenched
Intersection from Ridge
Intersection from both
HWS1
Tracked cyclone intensity
Forecast cyclone intensity
Number of EPS members
Probability (%)

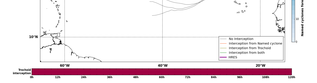

Forecast date: Sun. 31/10, 00h (UTC)
Deployment date: Mon. 01/11, 02h (UTC)
Speed function: Holtslag
Mon. 01/11, 02h (LT)
Distance to the coast (km)
Flight time (h)
Probability (%)
Landing within 24h (I)
Landing within 48h (I)
Landing within 72h (I)
Landing within 120h (I)
No landing within 120h (I)
EPS deployment position
HWS1 Re-landing



Maximum Forward trajectory duration: 10 days
Intercept distance: 300km
Intercept R40 (HWS): 10km/s
Intercept R50 (HWS): 15km/s
Site: Ellerslie
Forecast date: Sun. 31/10, 00h (UTC)
Deployment date: Mon. 01/11, 08h (UTC)
Speed function: Holtslag
Mon. 01/11, 08h (UTC)
No intersection
Intersection from Northwest cyclone
Intersection from Trenched
Intersection from Ridge
Intersection from both
HWS1
Tracked cyclone intensity
Forecast cyclone intensity
Number of EPS members
Probability (%)

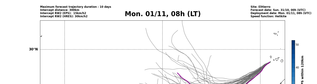

Forecast date: Sun. 31/10, 00h (UTC)
Deployment date: Mon. 01/11, 08h (UTC)
Speed function: Holtslag
Mon. 01/11, 08h (LT)
Distance to the coast (km)
Flight time (h)
Probability (%)
Landing within 24h (I)
Landing within 48h (I)
Landing within 72h (I)
Landing within 120h (I)
No landing within 120h (I)
EPS deployment position
HWS1 Re-landing

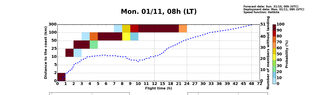

Maximum Forward trajectory duration: 10 days
Intercept distance: 300km
Intercept R40 (HWS): 10km/s
Intercept R50 (HWS): 15km/s
Site: Ellerslie
Forecast date: Sun. 31/10, 00h (UTC)
Deployment date: Mon. 01/11, 14h (UTC)
Speed function: Holtslag
Mon. 01/11, 14h (UTC)
No intersection
Intersection from Northwest cyclone
Intersection from Trenched
Intersection from Ridge
Intersection from both
HWS1
Tracked cyclone intensity
Forecast cyclone intensity
Number of EPS members
Probability (%)



Forecast date: Sun. 31/10, 00h (UTC)
Deployment date: Mon. 01/11, 14h (UTC)
Speed function: Holtslag
Mon. 01/11, 14h (LT)
Distance to the coast (km)
Flight time (h)
Probability (%)
Landing within 24h (I)
Landing within 48h (I)
Landing within 72h (I)
Landing within 120h (I)
No landing within 120h (I)
EPS deployment position
HWS1 Re-landing



Maximum Forward trajectory duration: 10 days
Intercept distance: 300km
Intercept R40 (HWS): 10km/s
Intercept R50 (HWS): 15km/s
Site: Ellerslie
Forecast date: Sun. 31/10, 00h (UTC)
Deployment date: Mon. 01/11, 20h (UTC)
Speed function: Holtslag
Mon. 01/11, 20h (UTC)
No intersection
Intersection from Northwest cyclone
Intersection from Trenched
Intersection from Ridge
Intersection from both
HWS1
Tracked cyclone intensity
Forecast cyclone intensity
Number of EPS members
Probability (%)



Forecast date: Sun. 31/10, 00h (UTC)
Deployment date: Mon. 01/11, 20h (UTC)
Speed function: Holtslag
Mon. 01/11, 20h (LT)
Distance to the coast (km)
Flight time (h)
Probability (%)
Landing within 24h (I)
Landing within 48h (I)
Landing within 72h (I)
Landing within 120h (I)
No landing within 120h (I)
EPS deployment position
HWS1 Re-landing



Maximum Forward trajectory duration: 10 days
Intercept distance: 300km
Intercept R40 (HWS): 10km/s
Intercept R50 (HWS): 15km/s
Site: Ellerslie
Forecast date: Sun. 31/10, 00h (UTC)
Deployment date: Tue. 02/11, 02h (UTC)
Speed function: Holtslag
Tue. 02/11, 02h (UTC)
No intersection
Intersection from Northwest cyclone
Intersection from Trenched
Intersection from Ridge
Intersection from both
HWS1
Tracked cyclone intensity
Forecast cyclone intensity
Number of EPS members
Probability (%)



Forecast date: Sun. 31/10, 00h (UTC)
Deployment date: Tue. 02/11, 02h (UTC)
Speed function: Holtslag
Tue. 02/11, 02h (LT)
Distance to the coast (km)
Flight time (h)
Probability (%)
Landing within 24h (I)
Landing within 48h (I)
Landing within 72h (I)
Landing within 120h (I)
No landing within 120h (I)
EPS deployment position
HWS1 Re-landing

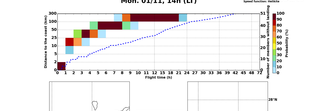

Maximum Forward trajectory duration: 10 days
Intercept distance: 300km
Intercept R40 (HWS): 10km/s
Intercept R50 (HWS): 15km/s
Site: Ellerslie
Forecast date: Sun. 31/10, 00h (UTC)
Deployment date: Tue. 02/11, 14h (UTC)
Speed function: Holtslag
Tue. 02/11, 14h (UTC)
No intersection
Intersection from Northwest cyclone
Intersection from Trenched
Intersection from Ridge
Intersection from both
HWS1
Tracked cyclone intensity
Forecast cyclone intensity
Number of EPS members
Probability (%)

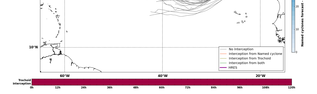

Forecast date: Sun. 31/10, 00h (UTC)
Deployment date: Tue. 02/11, 14h (UTC)
Speed function: Holtslag
Tue. 02/11, 14h (LT)
Distance to the coast (km)
Flight time (h)
Probability (%)
Landing within 24h (I)
Landing within 48h (I)
Landing within 72h (I)
Landing within 120h (I)
No landing within 120h (I)
EPS deployment position
HWS1 Re-landing



Maximum Forward trajectory duration: 10 days
Intercept distance: 300km
Intercept R40 (HWS): 10km/s
Intercept R50 (HWS): 15km/s
Site: Ellerslie
Forecast date: Sun. 31/10, 00h (UTC)
Deployment date: Wed. 03/11, 02h (UTC)
Speed function: Holtslag
Wed. 03/11, 02h (UTC)
No intersection
Intersection from Northwest cyclone
Intersection from Trenched
Intersection from Ridge
Intersection from both
HWS1
Tracked cyclone intensity
Forecast cyclone intensity
Number of EPS members
Probability (%)


Forecast date: Sun. 31/10, 00h (UTC)
Deployment date: Wed. 03/11, 02h (UTC)
Speed function: Holtslag
Wed. 03/11, 02h (LT)
Distance to the coast (km)
Flight time (h)
Probability (%)
Landing within 24h (I)
Landing within 48h (I)
Landing within 72h (I)
Landing within 120h (I)
No landing within 120h (I)
EPS deployment position
HWS1 Re-landing

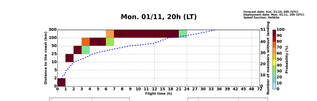

Maximum Forward trajectory duration: 10 days
Intercept distance: 300km
Intercept R40 (HWS): 10km/s
Intercept R50 (HWS): 15km/s
Site: Ellerslie
Forecast date: Sun. 31/10, 00h (UTC)
Deployment date: Wed. 03/11, 14h (UTC)
Speed function: Holtslag
Wed. 03/11, 14h (UTC)
No intersection
Intersection from Northwest cyclone
Intersection from Trenched
Intersection from Ridge
Intersection from both
HWS1
Tracked cyclone intensity
Forecast cyclone intensity
Number of EPS members
Probability (%)


Forecast date: Sun. 31/10, 00h (UTC)
Deployment date: Wed. 03/11, 14h (UTC)
Speed function: Holtslag
Wed. 03/11, 14h (LT)
Distance to the coast (km)
Flight time (h)
Probability (%)
Landing within 24h (I)
Landing within 48h (I)
Landing within 72h (I)
Landing within 120h (I)
No landing within 120h (I)
EPS deployment position
HWS1 Re-landing


Maximum Forward trajectory duration: 10 days
Intercept distance: 300km
Intercept R40 (HWS): 10km/s
Intercept R50 (HWS): 15km/s
Site: Ellerslie
Forecast date: Sun. 31/10, 00h (UTC)
Deployment date: Thu. 04/11, 02h (UTC)
Speed function: Holtslag
Thu. 04/11, 02h (UTC)
No intersection
Intersection from Northwest cyclone
Intersection from Trenched
Intersection from Ridge
Intersection from both
HWS1
Tracked cyclone intensity
Forecast cyclone intensity
Number of EPS members
Probability (%)


Forecast date: Sun. 31/10, 00h (UTC)
Deployment date: Thu. 04/11, 02h (UTC)
Speed function: Holtslag
Thu. 04/11, 02h (LT)
Distance to the coast (km)
Flight time (h)
Probability (%)
Landing within 24h (I)
Landing within 48h (I)
Landing within 72h (I)
Landing within 120h (I)
No landing within 120h (I)
EPS deployment position
HWS1 Re-landing


Maximum Forward trajectory duration: 10 days
Intercept distance: 300km
Intercept R40 (HWS): 10km/s
Intercept R50 (HWS): 15km/s
Site: Ellerslie
Forecast date: Sun. 31/10, 00h (UTC)
Deployment date: Fri. 05/11, 02h (UTC)
Speed function: Holtslag
Fri. 05/11, 02h (UTC)
No intersection
Intersection from Northwest cyclone
Intersection from Trenched
Intersection from Ridge
Intersection from both
HWS1
Tracked cyclone intensity
Forecast cyclone intensity
Number of EPS members
Probability (%)


Forecast date: Sun. 31/10, 00h (UTC)
Deployment date: Fri. 05/11, 02h (UTC)
Speed function: Holtslag
Fri. 05/11, 02h (LT)
Distance to the coast (km)
Flight time (h)
Probability (%)
Landing within 24h (I)
Landing within 48h (I)
Landing within 72h (I)
Landing within 120h (I)
No landing within 120h (I)
EPS deployment position
HWS1 Re-landing