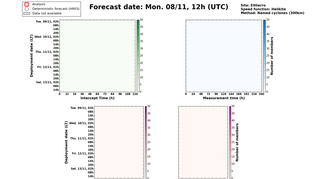
Analysis
Synoptic forecast (ARDU)
Data not available
Forecast date: Mon. 08/11, 12h (UTC)
Site: Elliberia
Speed function: Holtslag
Wind turbine: Vestas V90-3MW
Tue. 09/11, 02h
Tue. 09/11, 08h
Tue. 09/11, 14h
Tue. 09/11, 20h
Wed. 10/11, 02h
Wed. 10/11, 08h
Wed. 10/11, 14h
Thu. 11/11, 02h
Thu. 11/11, 08h
Thu. 11/11, 14h
Fri. 12/11, 02h
Fri. 12/11, 08h
Fri. 12/11, 14h
Sat. 13/11, 08h
Sat. 13/11, 14h
Interception of forecast (%)
Number of members
Interception time (h)
Measurement time (h)
TC Central Pressure at interception time (hPa)
Minimum TC pressure during measurement period (hPa)

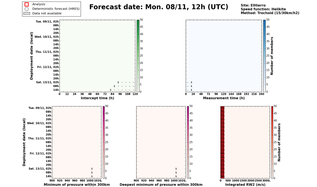
Analysis
Synoptic forecast (ARDU)
Data not available
Forecast date: Mon. 08/11, 12h (UTC)
Site: Elliberia
Speed function: Holtslag
Wind turbine: Vestas V90-3MW
Tue. 09/11, 02h
Tue. 09/11, 08h
Tue. 09/11, 14h
Tue. 09/11, 20h
Wed. 10/11, 02h
Wed. 10/11, 08h
Wed. 10/11, 14h
Thu. 11/11, 02h
Thu. 11/11, 08h
Thu. 11/11, 14h
Fri. 12/11, 02h
Fri. 12/11, 08h
Fri. 12/11, 14h
Sat. 13/11, 08h
Sat. 13/11, 14h
Interception of forecast (%)
Number of members
Interception time (h)
Measurement time (h)
Minimum of pressure within 300km at interception time (hPa)
Deepest minimum of pressure within 300km during measurement period
Integrated RWZ (m/s)


Maximum Assessed trajectory duration: 10 days
Interrupt distance: 300km
Interrupt RWZ (IPW): 10km/s
Interrupt RWZ (IPW2): 30km/s
Site: Elliberia
Forecast date: Mon. 08/11, 12h (UTC)
Deployment date: Tue. 09/11, 02h (UTC)
Speed function: Holtslag
Tue. 09/11, 02h (LT)
No interception
Interception from Northeast cyclone
Interception from Trochoid
Interception from both
HWS1
Tracked interceptions
Tracked cyclone tracks
Number of IPW entry points


Forecast date: Mon. 08/11, 12h (UTC)
Deployment date: Tue. 09/11, 02h (UTC)
Speed function: Holtslag
Tue. 09/11, 02h (LT)
Distance to the coast (km)
Probability (%)
Flight time (h)
Landing within 240 (I)
Landing within 480 (I)
Landing within 720 (I)
Landing within 1200 (I)
No landing within 1200 (I)
IPW deployment position
HWS1 No landing!


Maximum Assessed trajectory duration: 10 days
Interrupt distance: 300km
Interrupt RWZ (IPW): 10km/s
Interrupt RWZ (IPW2): 30km/s
Site: Elliberia
Forecast date: Mon. 08/11, 12h (UTC)
Deployment date: Tue. 09/11, 08h (UTC)
Speed function: Holtslag
Tue. 09/11, 08h (LT)
No interception
Interception from Northeast cyclone
Interception from Trochoid
Interception from both
HWS1
Tracked interceptions
Tracked cyclone tracks
Number of IPW entry points

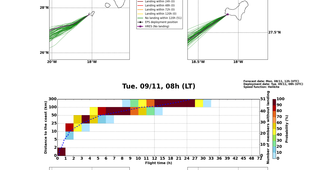
Forecast date: Mon. 08/11, 12h (UTC)
Deployment date: Tue. 09/11, 08h (UTC)
Speed function: Holtslag
Tue. 09/11, 08h (LT)
Distance to the coast (km)
Probability (%)
Flight time (h)
Landing within 240 (I)
Landing within 480 (I)
Landing within 720 (I)
Landing within 1200 (I)
No landing within 1200 (I)
IPW deployment position
HWS1 No landing!


Maximum Assessed trajectory duration: 10 days
Interrupt distance: 300km
Interrupt RWZ (IPW): 10km/s
Interrupt RWZ (IPW2): 30km/s
Site: Elliberia
Forecast date: Mon. 08/11, 12h (UTC)
Deployment date: Tue. 09/11, 14h (UTC)
Speed function: Holtslag
Tue. 09/11, 14h (LT)
No interception
Interception from Northeast cyclone
Interception from Trochoid
Interception from both
HWS1
Tracked interceptions
Tracked cyclone tracks
Number of IPW entry points

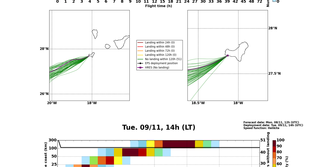
Forecast date: Mon. 08/11, 12h (UTC)
Deployment date: Tue. 09/11, 14h (UTC)
Speed function: Holtslag
Tue. 09/11, 14h (LT)
Distance to the coast (km)
Probability (%)
Flight time (h)
Landing within 240 (I)
Landing within 480 (I)
Landing within 720 (I)
Landing within 1200 (I)
No landing within 1200 (I)
IPW deployment position
HWS1 No landing!

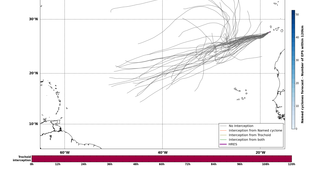
Maximum Assessed trajectory duration: 10 days
Interrupt distance: 300km
Interrupt RWZ (IPW): 10km/s
Interrupt RWZ (IPW2): 30km/s
Site: Elliberia
Forecast date: Mon. 08/11, 12h (UTC)
Deployment date: Tue. 09/11, 20h (UTC)
Speed function: Holtslag
Tue. 09/11, 20h (LT)
No interception
Interception from Northeast cyclone
Interception from Trochoid
Interception from both
HWS1
Tracked interceptions
Tracked cyclone tracks
Number of IPW entry points


Forecast date: Mon. 08/11, 12h (UTC)
Deployment date: Tue. 09/11, 20h (UTC)
Speed function: Holtslag
Tue. 09/11, 20h (LT)
Distance to the coast (km)
Probability (%)
Flight time (h)
Landing within 240 (I)
Landing within 480 (I)
Landing within 720 (I)
Landing within 1200 (I)
No landing within 1200 (I)
IPW deployment position
HWS1 No landing!

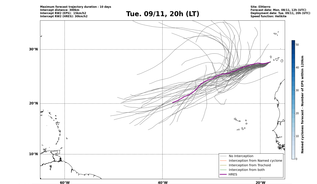
Maximum Assessed trajectory duration: 10 days
Interrupt distance: 300km
Interrupt RWZ (IPW): 10km/s
Interrupt RWZ (IPW2): 30km/s
Site: Elliberia
Forecast date: Mon. 08/11, 12h (UTC)
Deployment date: Wed. 10/11, 02h (UTC)
Speed function: Holtslag
Wed. 10/11, 02h (LT)
No interception
Interception from Northeast cyclone
Interception from Trochoid
Interception from both
HWS1
Tracked interceptions
Tracked cyclone tracks
Number of IPW entry points

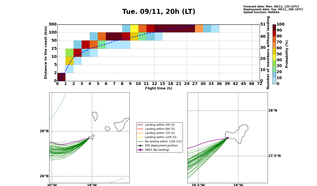
Forecast date: Mon. 08/11, 12h (UTC)
Deployment date: Wed. 10/11, 02h (UTC)
Speed function: Holtslag
Wed. 10/11, 02h (LT)
Distance to the coast (km)
Probability (%)
Flight time (h)
Landing within 240 (I)
Landing within 480 (I)
Landing within 720 (I)
Landing within 1200 (I)
No landing within 1200 (I)
IPW deployment position
HWS1 No landing!

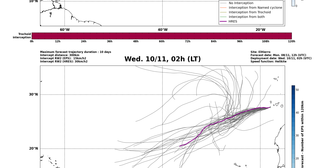
Maximum Assessed trajectory duration: 10 days
Interrupt distance: 300km
Interrupt RWZ (IPW): 10km/s
Interrupt RWZ (IPW2): 30km/s
Site: Elliberia
Forecast date: Mon. 08/11, 12h (UTC)
Deployment date: Wed. 10/11, 08h (UTC)
Speed function: Holtslag
Wed. 10/11, 08h (LT)
No interception
Interception from Northeast cyclone
Interception from Trochoid
Interception from both
HWS1
Tracked interceptions
Tracked cyclone tracks
Number of IPW entry points

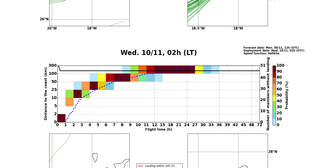
Forecast date: Mon. 08/11, 12h (UTC)
Deployment date: Wed. 10/11, 08h (UTC)
Speed function: Holtslag
Wed. 10/11, 08h (LT)
Distance to the coast (km)
Probability (%)
Flight time (h)
Landing within 240 (I)
Landing within 480 (I)
Landing within 720 (I)
Landing within 1200 (I)
No landing within 1200 (I)
IPW deployment position
HWS1 No landing!


Maximum Assessed trajectory duration: 10 days
Interrupt distance: 300km
Interrupt RWZ (IPW): 10km/s
Interrupt RWZ (IPW2): 30km/s
Site: Elliberia
Forecast date: Mon. 08/11, 12h (UTC)
Deployment date: Wed. 10/11, 14h (UTC)
Speed function: Holtslag
Wed. 10/11, 14h (LT)
No interception
Interception from Northeast cyclone
Interception from Trochoid
Interception from both
HWS1
Tracked interceptions
Tracked cyclone tracks
Number of IPW entry points

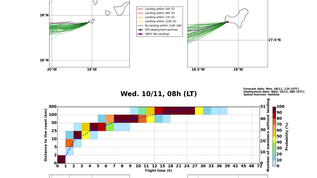
Forecast date: Mon. 08/11, 12h (UTC)
Deployment date: Wed. 10/11, 14h (UTC)
Speed function: Holtslag
Wed. 10/11, 14h (LT)
Distance to the coast (km)
Probability (%)
Flight time (h)
Landing within 240 (I)
Landing within 480 (I)
Landing within 720 (I)
Landing within 1200 (I)
No landing within 1200 (I)
IPW deployment position
HWS1 No landing!


Maximum Assessed trajectory duration: 10 days
Interrupt distance: 300km
Interrupt RWZ (IPW): 10km/s
Interrupt RWZ (IPW2): 30km/s
Site: Elliberia
Forecast date: Mon. 08/11, 12h (UTC)
Deployment date: Thu. 11/11, 02h (UTC)
Speed function: Holtslag
Thu. 11/11, 02h (LT)
No interception
Interception from Northeast cyclone
Interception from Trochoid
Interception from both
HWS1
Tracked interceptions
Tracked cyclone tracks
Number of IPW entry points

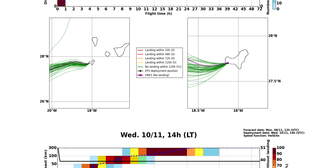
Forecast date: Mon. 08/11, 12h (UTC)
Deployment date: Thu. 11/11, 02h (UTC)
Speed function: Holtslag
Thu. 11/11, 02h (LT)
Distance to the coast (km)
Probability (%)
Flight time (h)
Landing within 240 (I)
Landing within 480 (I)
Landing within 720 (I)
Landing within 1200 (I)
No landing within 1200 (I)
IPW deployment position
HWS1 No landing!

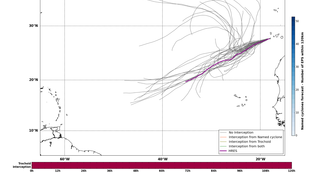
Maximum Assessed trajectory duration: 10 days
Interrupt distance: 300km
Interrupt RWZ (IPW): 10km/s
Interrupt RWZ (IPW2): 30km/s
Site: Elliberia
Forecast date: Mon. 08/11, 12h (UTC)
Deployment date: Thu. 11/11, 08h (UTC)
Speed function: Holtslag
Thu. 11/11, 08h (LT)
No interception
Interception from Northeast cyclone
Interception from Trochoid
Interception from both
HWS1
Tracked interceptions
Tracked cyclone tracks
Number of IPW entry points

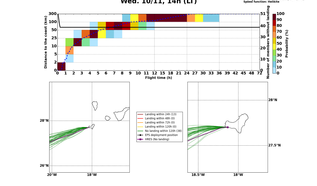
Forecast date: Mon. 08/11, 12h (UTC)
Deployment date: Thu. 11/11, 08h (UTC)
Speed function: Holtslag
Thu. 11/11, 08h (LT)
Distance to the coast (km)
Probability (%)
Flight time (h)
Landing within 240 (I)
Landing within 480 (I)
Landing within 720 (I)
Landing within 1200 (I)
No landing within 1200 (I)
IPW deployment position
HWS1 No landing!

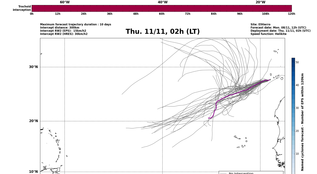
Maximum Assessed trajectory duration: 10 days
Interrupt distance: 300km
Interrupt RWZ (IPW): 10km/s
Interrupt RWZ (IPW2): 30km/s
Site: Elliberia
Forecast date: Mon. 08/11, 12h (UTC)
Deployment date: Thu. 11/11, 14h (UTC)
Speed function: Holtslag
Thu. 11/11, 14h (LT)
No interception
Interception from Northeast cyclone
Interception from Trochoid
Interception from both
HWS1
Tracked interceptions
Tracked cyclone tracks
Number of IPW entry points

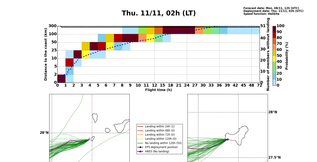
Forecast date: Mon. 08/11, 12h (UTC)
Deployment date: Thu. 11/11, 14h (UTC)
Speed function: Holtslag
Thu. 11/11, 14h (LT)
Distance to the coast (km)
Probability (%)
Flight time (h)
Landing within 240 (I)
Landing within 480 (I)
Landing within 720 (I)
Landing within 1200 (I)
No landing within 1200 (I)
IPW deployment position
HWS1 No landing!


Maximum Assessed trajectory duration: 10 days
Interrupt distance: 300km
Interrupt RWZ (IPW): 10km/s
Interrupt RWZ (IPW2): 30km/s
Site: Elliberia
Forecast date: Mon. 08/11, 12h (UTC)
Deployment date: Fri. 12/11, 02h (UTC)
Speed function: Holtslag
Fri. 12/11, 02h (LT)
No interception
Interception from Northeast cyclone
Interception from Trochoid
Interception from both
HWS1
Tracked interceptions
Tracked cyclone tracks
Number of IPW entry points

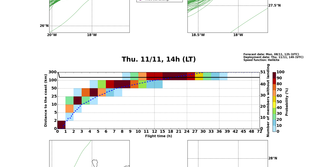
Forecast date: Mon. 08/11, 12h (UTC)
Deployment date: Fri. 12/11, 02h (UTC)
Speed function: Holtslag
Fri. 12/11, 02h (LT)
Distance to the coast (km)
Probability (%)
Flight time (h)
Landing within 240 (I)
Landing within 480 (I)
Landing within 720 (I)
Landing within 1200 (I)
No landing within 1200 (I)
IPW deployment position
HWS1 No landing!


Maximum Assessed trajectory duration: 10 days
Interrupt distance: 300km
Interrupt RWZ (IPW): 10km/s
Interrupt RWZ (IPW2): 30km/s
Site: Elliberia
Forecast date: Mon. 08/11, 12h (UTC)
Deployment date: Fri. 12/11, 08h (UTC)
Speed function: Holtslag
Fri. 12/11, 08h (LT)
No interception
Interception from Northeast cyclone
Interception from Trochoid
Interception from both
HWS1
Tracked interceptions
Tracked cyclone tracks
Number of IPW entry points

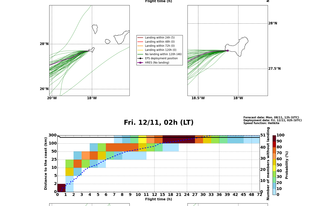
Forecast date: Mon. 08/11, 12h (UTC)
Deployment date: Fri. 12/11, 08h (UTC)
Speed function: Holtslag
Fri. 12/11, 08h (LT)
Distance to the coast (km)
Probability (%)
Flight time (h)
Landing within 240 (I)
Landing within 480 (I)
Landing within 720 (I)
Landing within 1200 (I)
No landing within 1200 (I)
IPW deployment position
HWS1 No landing!

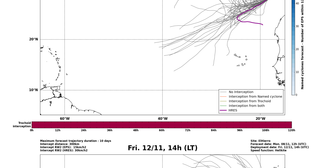
Maximum Assessed trajectory duration: 10 days
Interrupt distance: 300km
Interrupt RWZ (IPW): 10km/s
Interrupt RWZ (IPW2): 30km/s
Site: Elliberia
Forecast date: Mon. 08/11, 12h (UTC)
Deployment date: Fri. 12/11, 14h (UTC)
Speed function: Holtslag
Fri. 12/11, 14h (LT)
No interception
Interception from Northeast cyclone
Interception from Trochoid
Interception from both
HWS1
Tracked interceptions
Tracked cyclone tracks
Number of IPW entry points

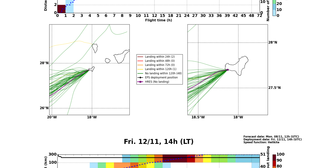
Forecast date: Mon. 08/11, 12h (UTC)
Deployment date: Fri. 12/11, 14h (UTC)
Speed function: Holtslag
Fri. 12/11, 14h (LT)
Distance to the coast (km)
Probability (%)
Flight time (h)
Landing within 240 (I)
Landing within 480 (I)
Landing within 720 (I)
Landing within 1200 (I)
No landing within 1200 (I)
IPW deployment position
HWS1 No landing!

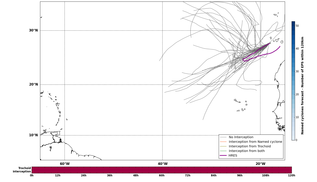
Maximum Assessed trajectory duration: 10 days
Interrupt distance: 300km
Interrupt RWZ (IPW): 10km/s
Interrupt RWZ (IPW2): 30km/s
Site: Elliberia
Forecast date: Mon. 08/11, 12h (UTC)
Deployment date: Sat. 13/11, 08h (UTC)
Speed function: Holtslag
Sat. 13/11, 08h (LT)
No interception
Interception from Northeast cyclone
Interception from Trochoid
Interception from both
HWS1
Tracked interceptions
Tracked cyclone tracks
Number of IPW entry points


Forecast date: Mon. 08/11, 12h (UTC)
Deployment date: Sat. 13/11, 08h (UTC)
Speed function: Holtslag
Sat. 13/11, 08h (LT)
Distance to the coast (km)
Probability (%)
Flight time (h)
Landing within 240 (I)
Landing within 480 (I)
Landing within 720 (I)
Landing within 1200 (I)
No landing within 1200 (I)
IPW deployment position
HWS1 No landing!


Maximum Assessed trajectory duration: 10 days
Interrupt distance: 300km
Interrupt RWZ (IPW): 10km/s
Interrupt RWZ (IPW2): 30km/s
Site: Elliberia
Forecast date: Mon. 08/11, 12h (UTC)
Deployment date: Sat. 13/11, 14h (UTC)
Speed function: Holtslag
Sat. 13/11, 14h (LT)
No interception
Interception from Northeast cyclone
Interception from Trochoid
Interception from both
HWS1
Tracked interceptions
Tracked cyclone tracks
Number of IPW entry points


Forecast date: Mon. 08/11, 12h (UTC)
Deployment date: Sat. 13/11, 14h (UTC)
Speed function: Holtslag
Sat. 13/11, 14h (LT)
Distance to the coast (km)
Probability (%)
Flight time (h)
Landing within 240 (I)
Landing within 480 (I)
Landing within 720 (I)
Landing within 1200 (I)
No landing within 1200 (I)
IPW deployment position
HWS1 No landing!