Forecast date: Tue. 09/04, 00h (UTC)

Site: ElHierro
Speed function: U10_speed_Helikite_3
Method: Named cyclones (300km)

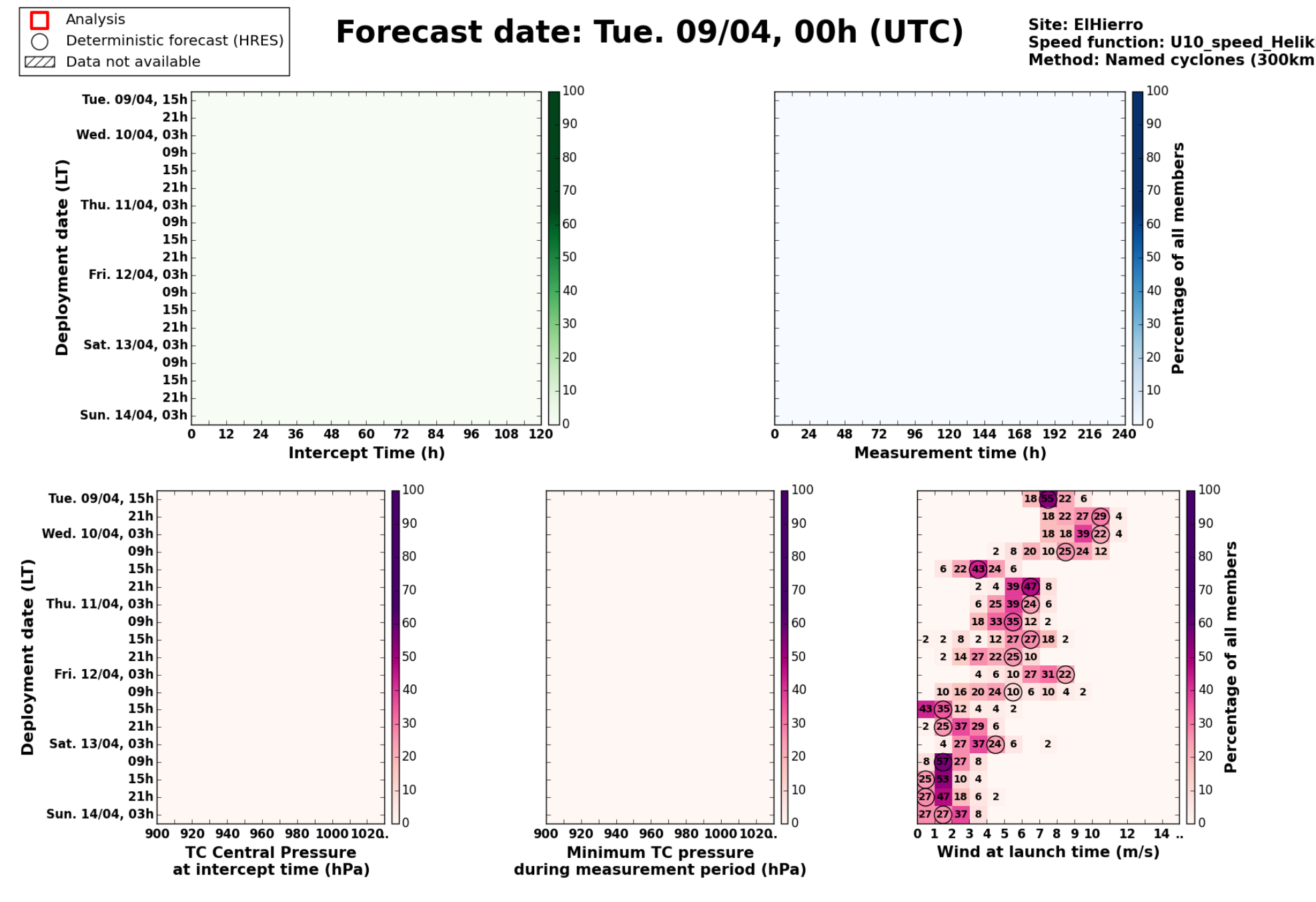

Maximum forecast trajectory duration : 10 days
Intercept distance: 300km
Intercept RW2 (EPS): 30km/h2
Intercept RW2 (HRES): 30km/h2

Tue. 09/04, 15h (LT)

Site: ElHierro
Forecast date: Tue. 09/04, 00h (UTC)
Speed function: U10_speed_Helikite_3
Deployment date: Tue. 09/04, 14h (UTC)

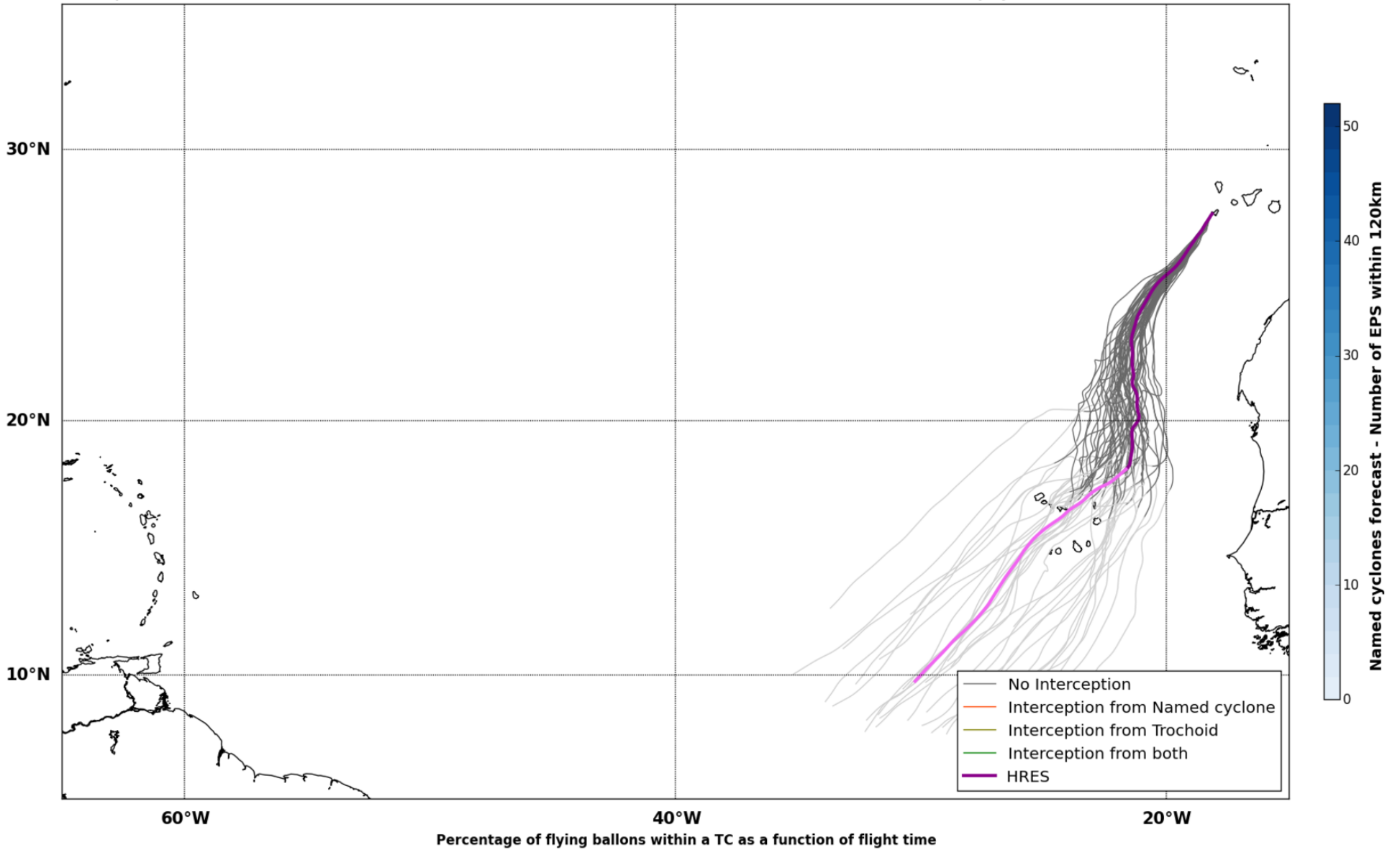
30°N
20°N
10°N
60°W
40°W
20°W
No Interception
Interception from Named cyclone
Interception from Trochoid
Interception from both
HRES
Named cyclones forecast - Number of EPS within 120km

Percentage of flying ballons within a TC as a function of flight time

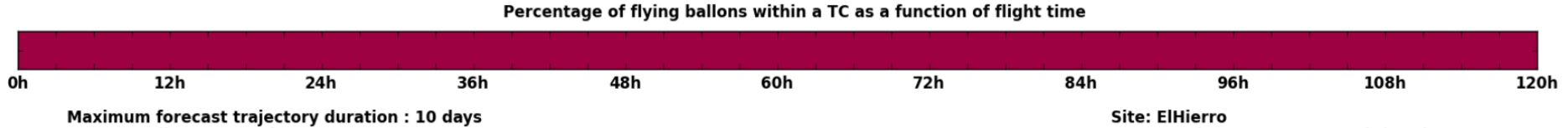

Maximum forecast trajectory duration : 10 days
Intercept distance: 300km
Intercept RW2 (EPS): 30km/h2
Intercept RW2 (HRES): 30km/h2

Tue. 09/04, 21h (LT)

Site: ElHierro
Forecast date: Tue. 09/04, 00h (UTC)
Speed function: U10_speed_Helikite_3
Deployment date: Tue. 09/04, 20h (UTC)

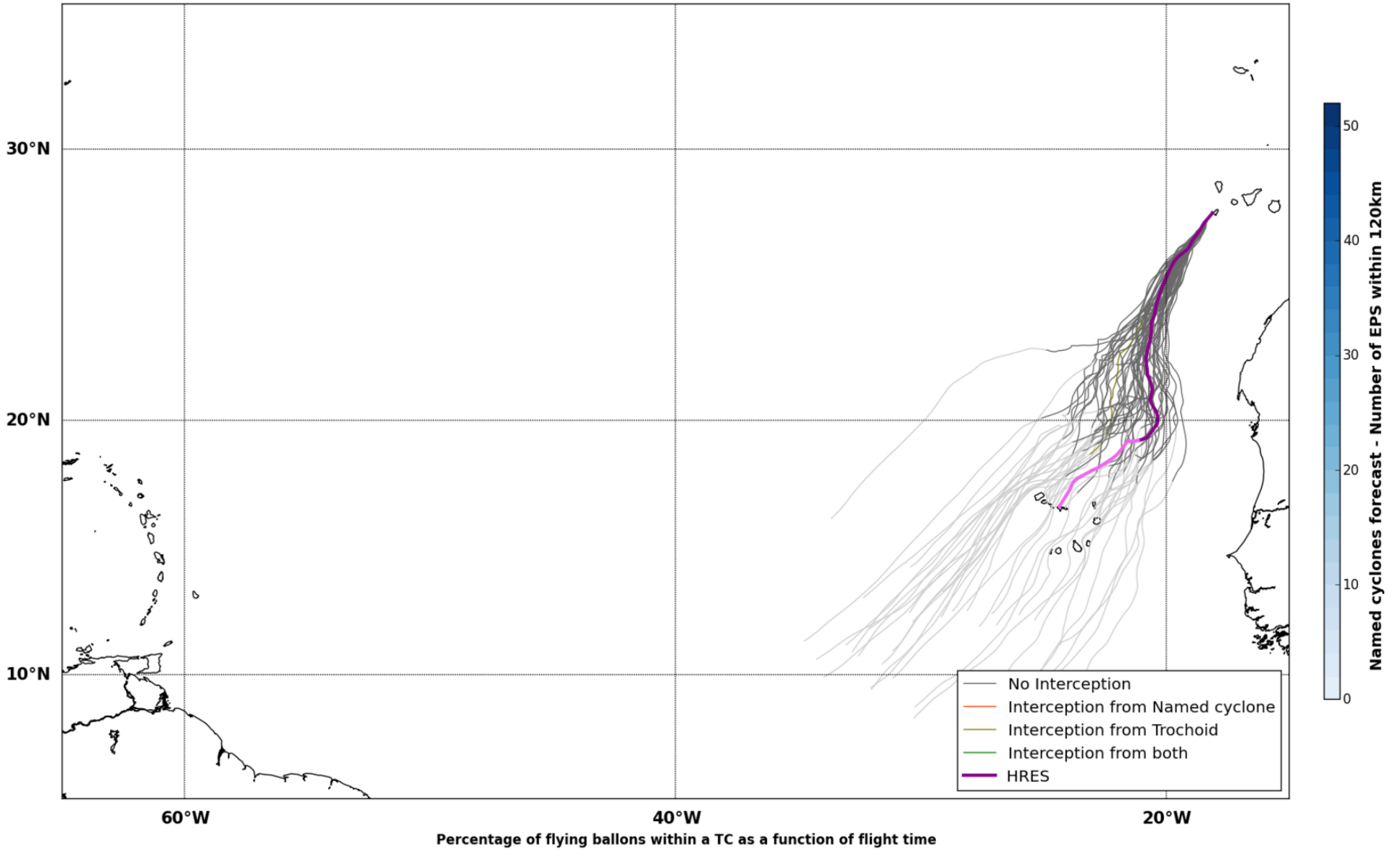
30°N
20°N
10°N
60°W
40°W
20°W
No Interception
Interception from Named cyclone
Interception from Trochoid
Interception from both
HRES
Named cyclones forecast - Number of EPS within 120km

Percentage of flying ballons within a TC as a function of flight time

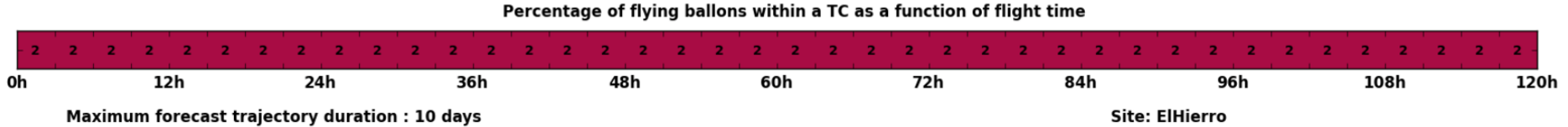

Maximum forecast trajectory duration : 10 days
Intercept distance: 300km
Intercept RW2 (EPS): 30km/h2
Intercept RW2 (HRES): 30km/h2

Wed. 10/04, 03h (LT)

Site: ElHierro
Forecast date: Tue. 09/04, 00h (UTC)
Speed function: U10_speed_Helikite_3
Deployment date: Wed. 10/04, 02h (UTC)

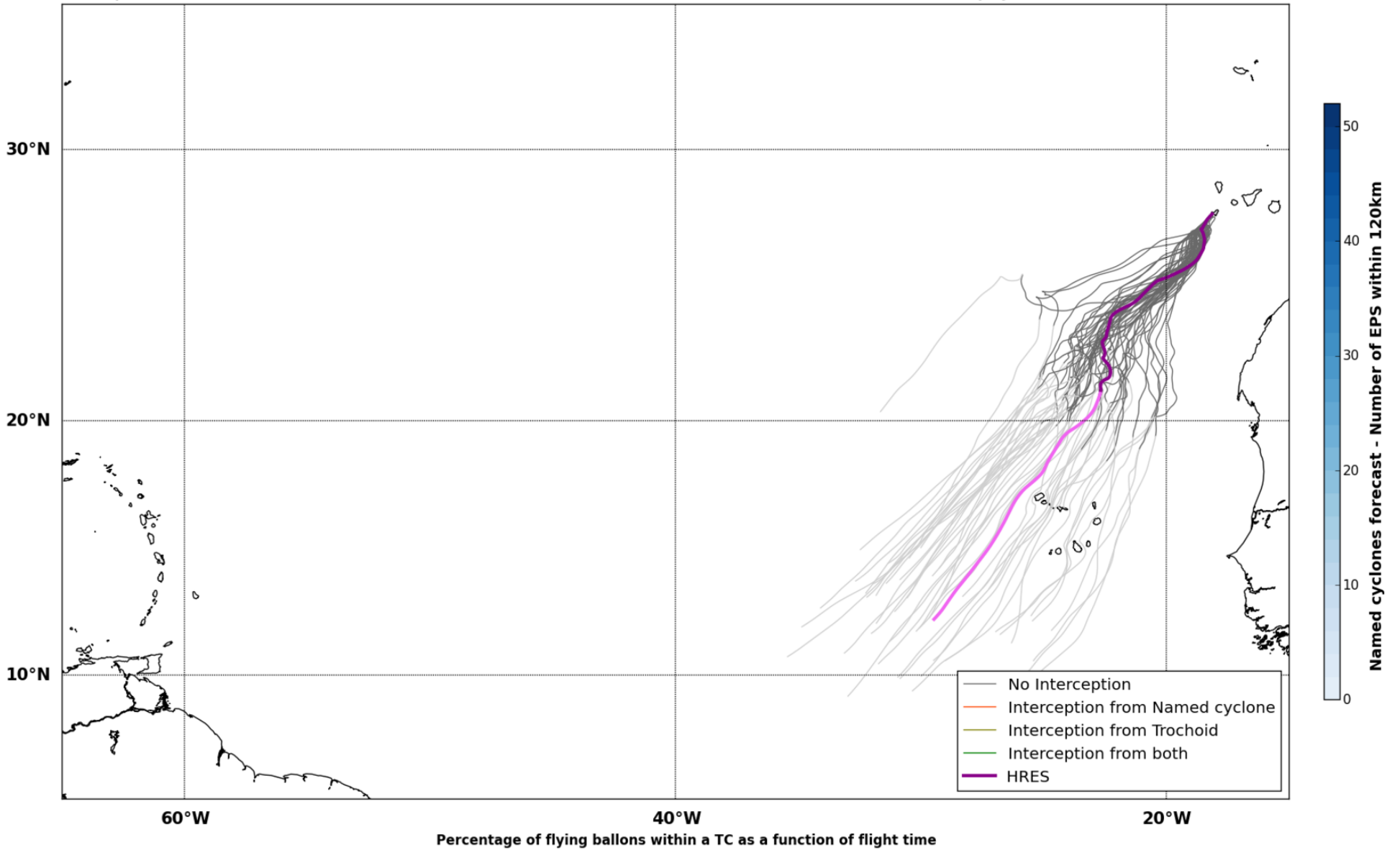
30°N
20°N
10°N
60°W
40°W
20°W
No Interception
Interception from Named cyclone
Interception from Trochoid
Interception from both
HRES
Named cyclones forecast - Number of EPS within 120km

Percentage of flying ballons within a TC as a function of flight time

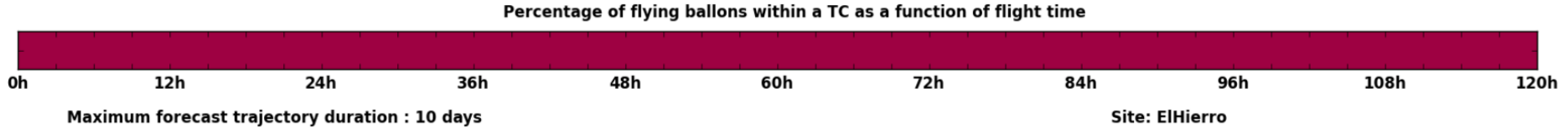

Maximum forecast trajectory duration : 10 days
Intercept distance: 300km
Intercept RW2 (EPS): 30km/h2
Intercept RW2 (HRES): 30km/h2

Wed. 10/04, 09h (LT)

Site: ElHierro
Forecast date: Tue. 09/04, 00h (UTC)
Speed function: U10_speed_Helikite_3
Deployment date: Wed. 10/04, 08h (UTC)

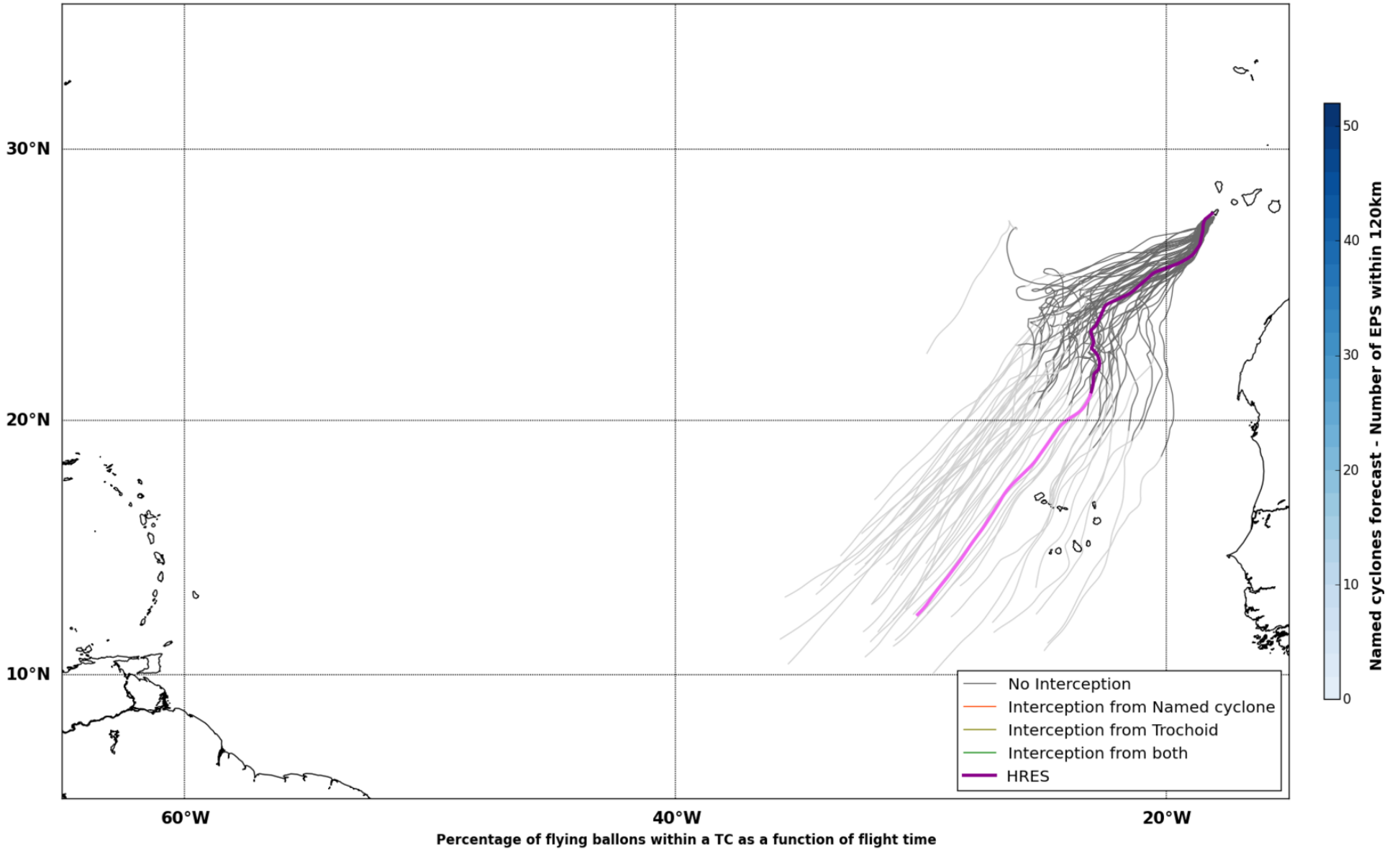
30°N
20°N
10°N
60°W
40°W
20°W
No Interception
Interception from Named cyclone
Interception from Trochoid
Interception from both
HRES
Named cyclones forecast - Number of EPS within 120km

Percentage of flying ballons within a TC as a function of flight time

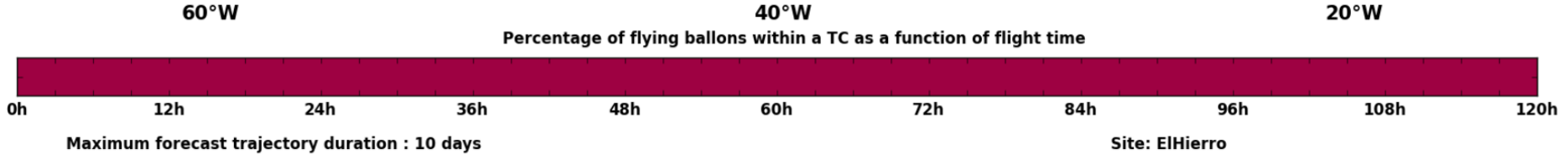

Maximum forecast trajectory duration : 10 days
Intercept distance: 300km
Intercept RW2 (EPS): 30km/h2
Intercept RW2 (HRES): 30km/h2

Wed. 10/04, 15h (LT)

Site: ElHierro
Forecast date: Tue. 09/04, 00h (UTC)
Speed function: U10_speed_Helikite_3
Deployment date: Wed. 10/04, 14h (UTC)

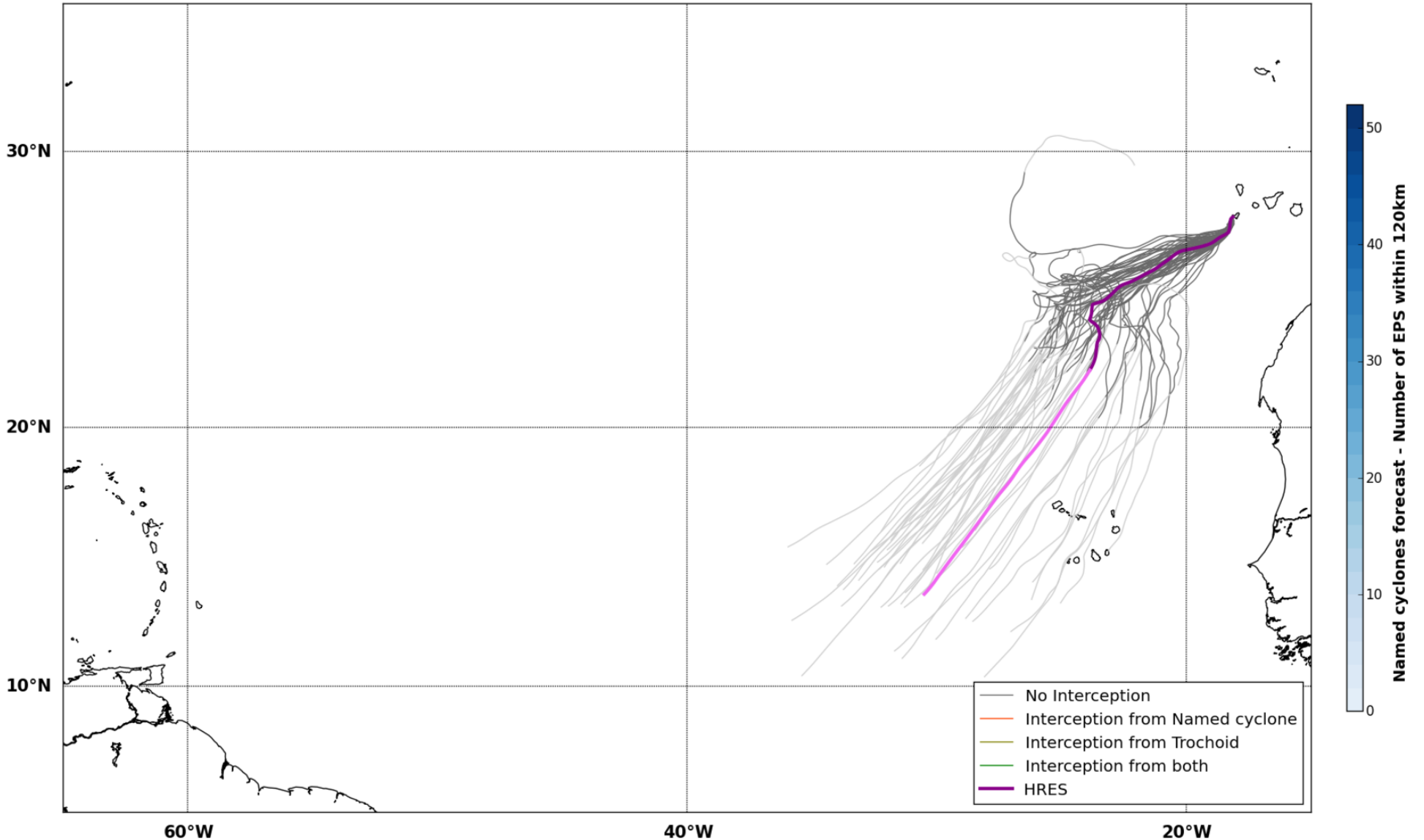
30°N
20°N
10°N
60°W
40°W
20°W
No Interception
Interception from Named cyclone
Interception from Trochoid
Interception from both
HRES
Named cyclones forecast - Number of EPS within 120km

Percentage of flying ballons within a TC as a function of flight time

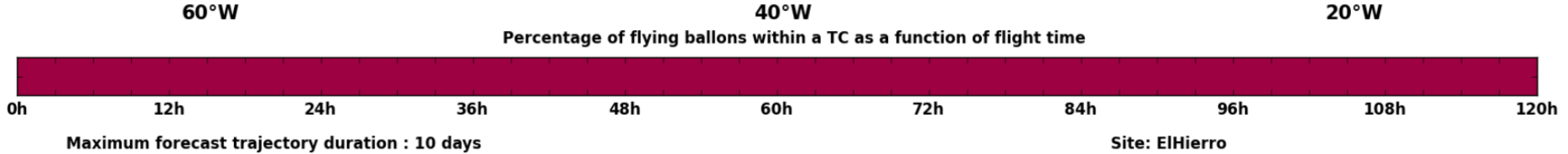

Maximum forecast trajectory duration : 10 days
Intercept distance: 300km
Intercept RW2 (EPS): 30km/h2
Intercept RW2 (HRES): 30km/h2

Wed. 10/04, 21h (LT)

Site: ElHierro
Forecast date: Tue. 09/04, 00h (UTC)
Speed function: U10_speed_Helikite_3
Deployment date: Wed. 10/04, 20h (UTC)

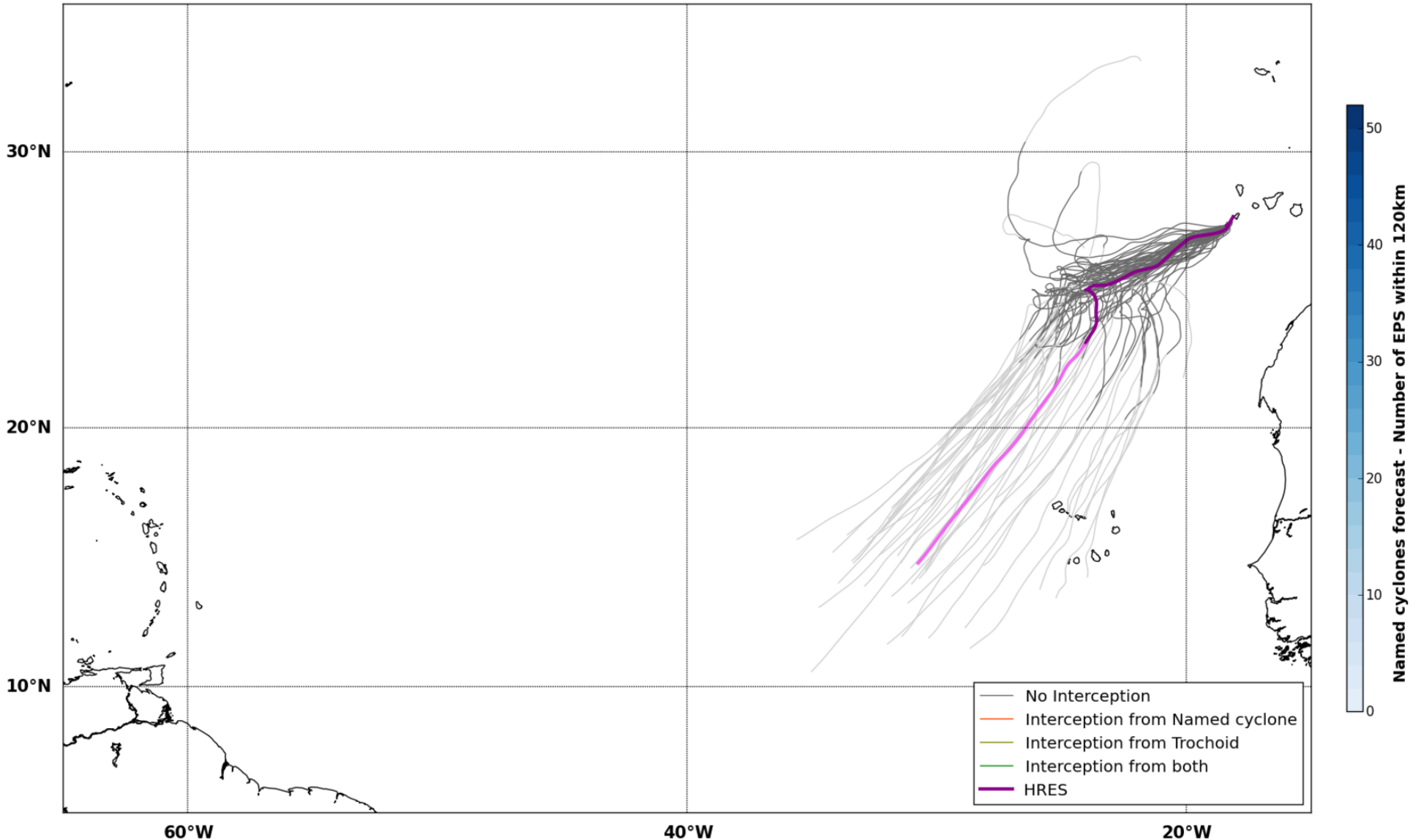
30°N
20°N
10°N
60°W
40°W
20°W
No Interception
Interception from Named cyclone
Interception from Trochoid
Interception from both
HRES
Named cyclones forecast - Number of EPS within 120km

Percentage of flying ballons within a TC as a function of flight time

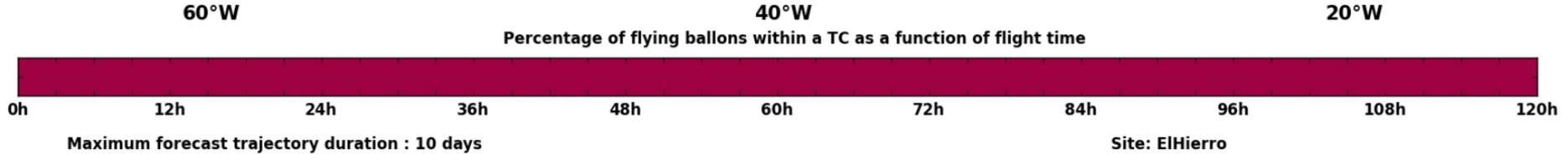

Maximum forecast trajectory duration : 10 days
Intercept distance: 300km
Intercept RW2 (EPS): 30km/h2
Intercept RW2 (HRES): 30km/h2

Thu. 11/04, 03h (LT)

Site: ElHierro
Forecast date: Tue. 09/04, 00h (UTC)
Speed function: U10_speed_Helikite_3
Deployment date: Thu. 11/04, 02h (UTC)

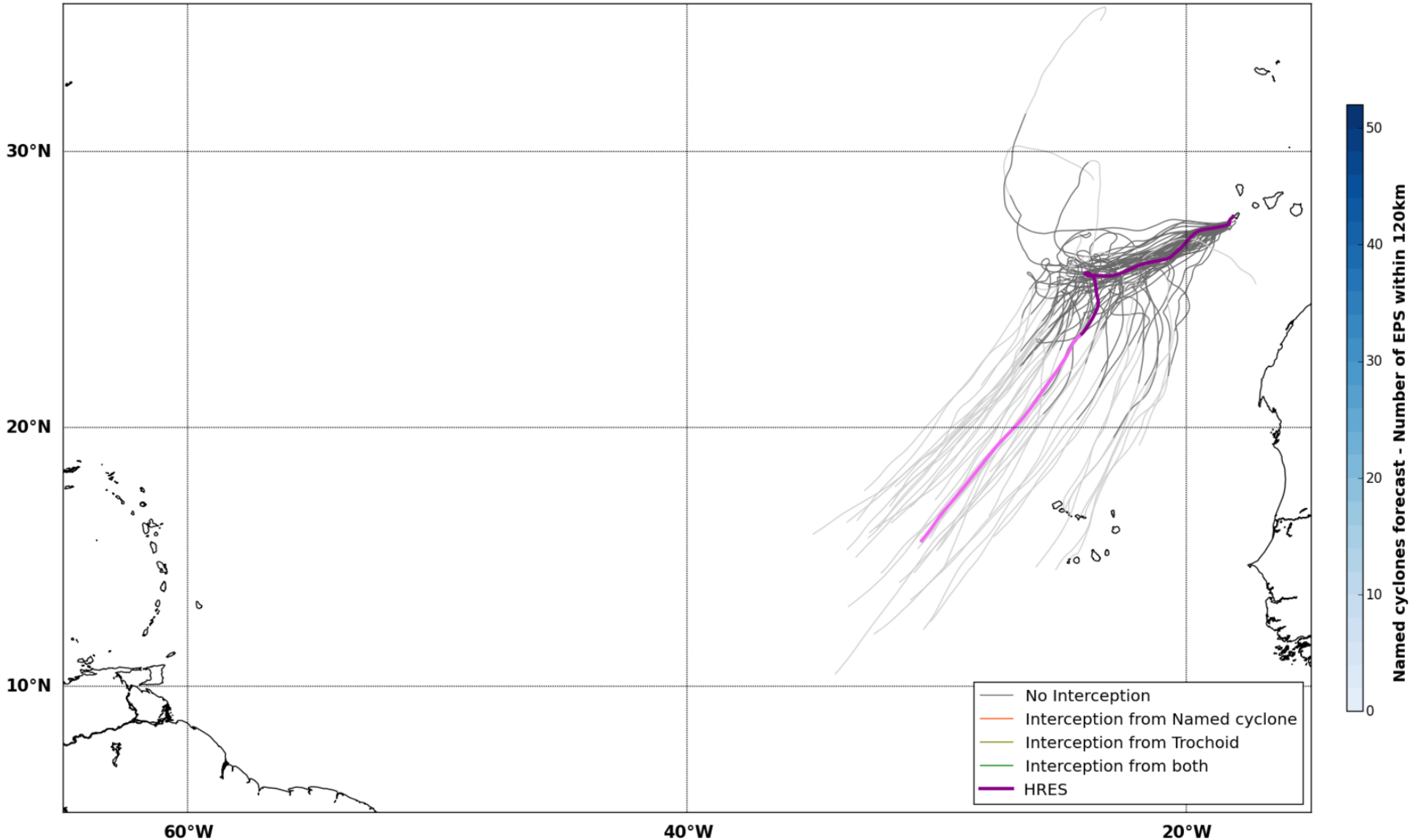
30°N
20°N
10°N
60°W
40°W
20°W
No Interception
Interception from Named cyclone
Interception from Trochoid
Interception from both
HRES
Named cyclones forecast - Number of EPS within 120km

Percentage of flying ballons within a TC as a function of flight time

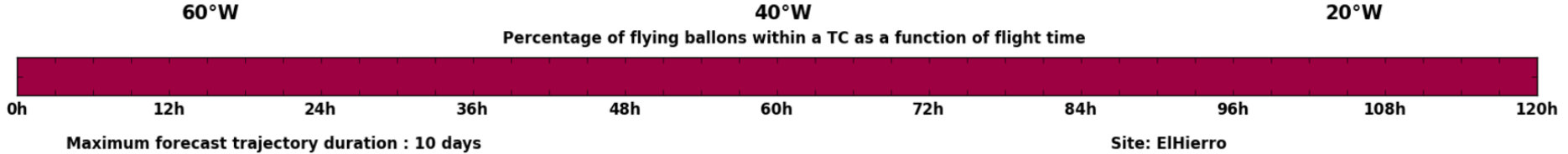

Maximum forecast trajectory duration : 10 days
Intercept distance: 300km
Intercept RW2 (EPS): 30km/h2
Intercept RW2 (HRES): 30km/h2

Thu. 11/04, 15h (LT)

Site: ElHierro
Forecast date: Tue. 09/04, 00h (UTC)
Speed function: U10_speed_Helikite_3
Deployment date: Thu. 11/04, 14h (UTC)

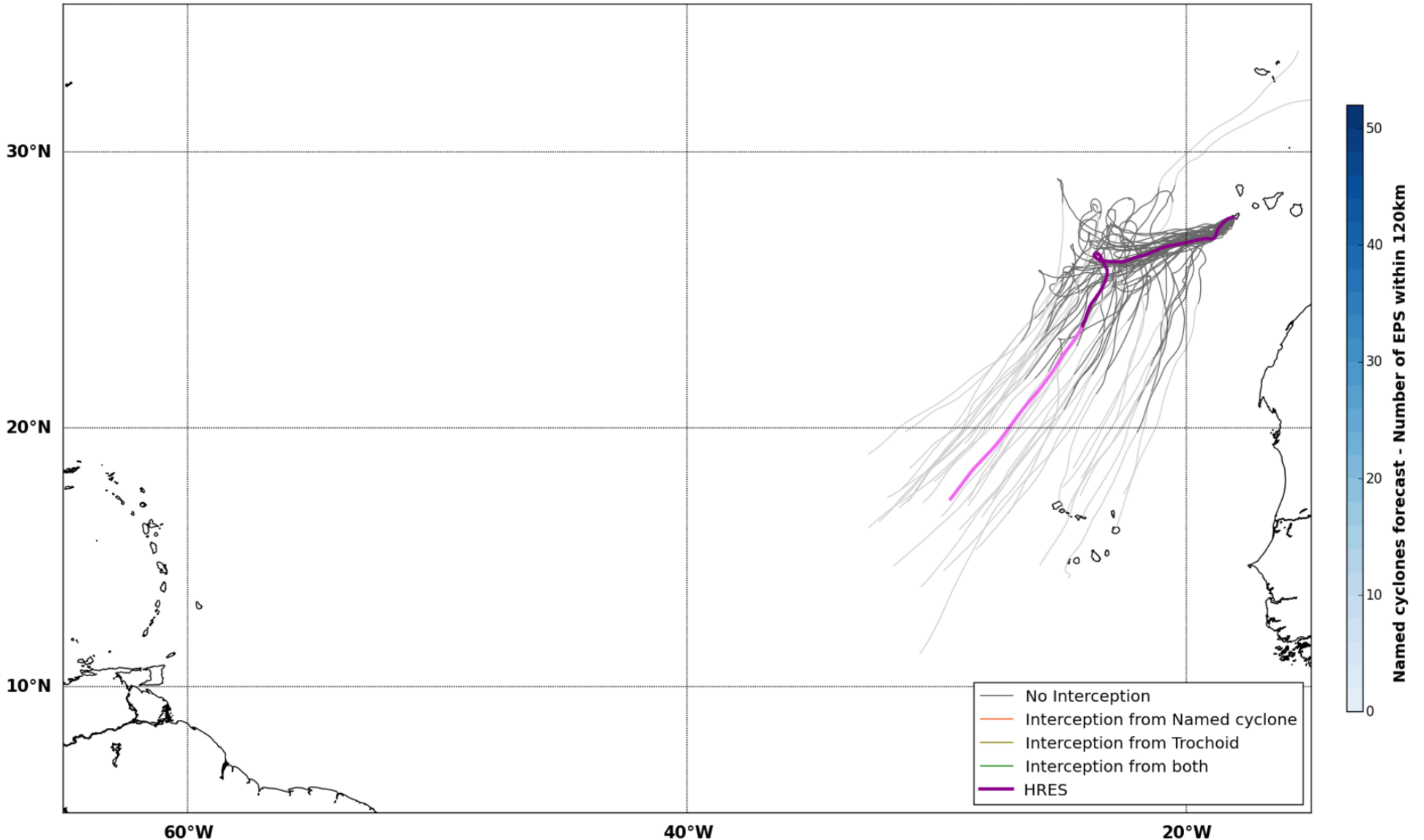
30°N
20°N
10°N
60°W
40°W
20°W
No Interception
Interception from Named cyclone
Interception from Trochoid
Interception from both
HRES
Named cyclones forecast - Number of EPS within 120km

Percentage of flying ballons within a TC as a function of flight time

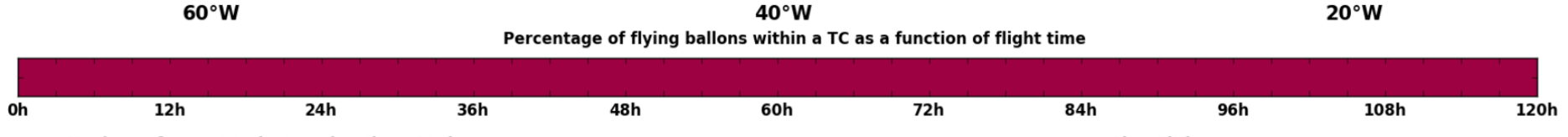

Maximum forecast trajectory duration : 10 days
Intercept distance: 300km
Intercept RW2 (EPS): 30km/h2
Intercept RW2 (HRES): 30km/h2

Fri. 12/04, 03h (LT)

Site: ElHierro
Forecast date: Tue. 09/04, 00h (UTC)
Speed function: U10_speed_Helikite_3
Deployment date: Fri. 12/04, 02h (UTC)

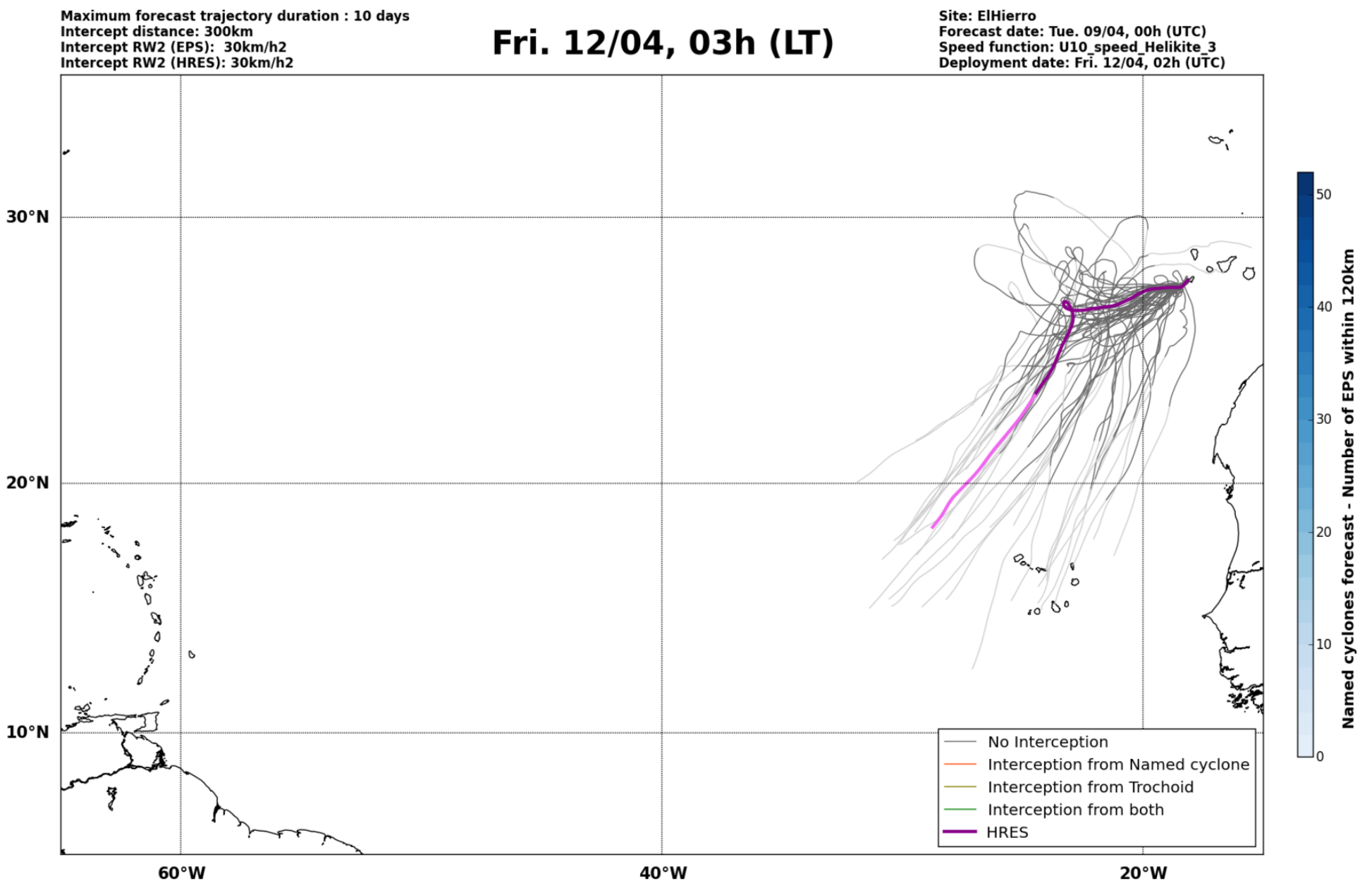
30°N
20°N
10°N
60°W
40°W
20°W
No Interception
Interception from Named cyclone
Interception from Trochoid
Interception from both
HRES
Named cyclones forecast - Number of EPS within 120km

Percentage of flying ballons within a TC as a function of flight time

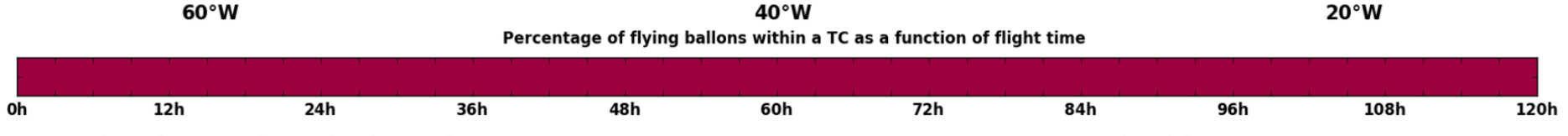

Maximum forecast trajectory duration : 10 days
Intercept distance: 300km
Intercept RW2 (EPS): 30km/h2
Intercept RW2 (HRES): 30km/h2

Fri. 12/04, 15h (LT)

Site: ElHierro
Forecast date: Tue. 09/04, 00h (UTC)
Speed function: U10_speed_Helikite_3
Deployment date: Fri. 12/04, 14h (UTC)

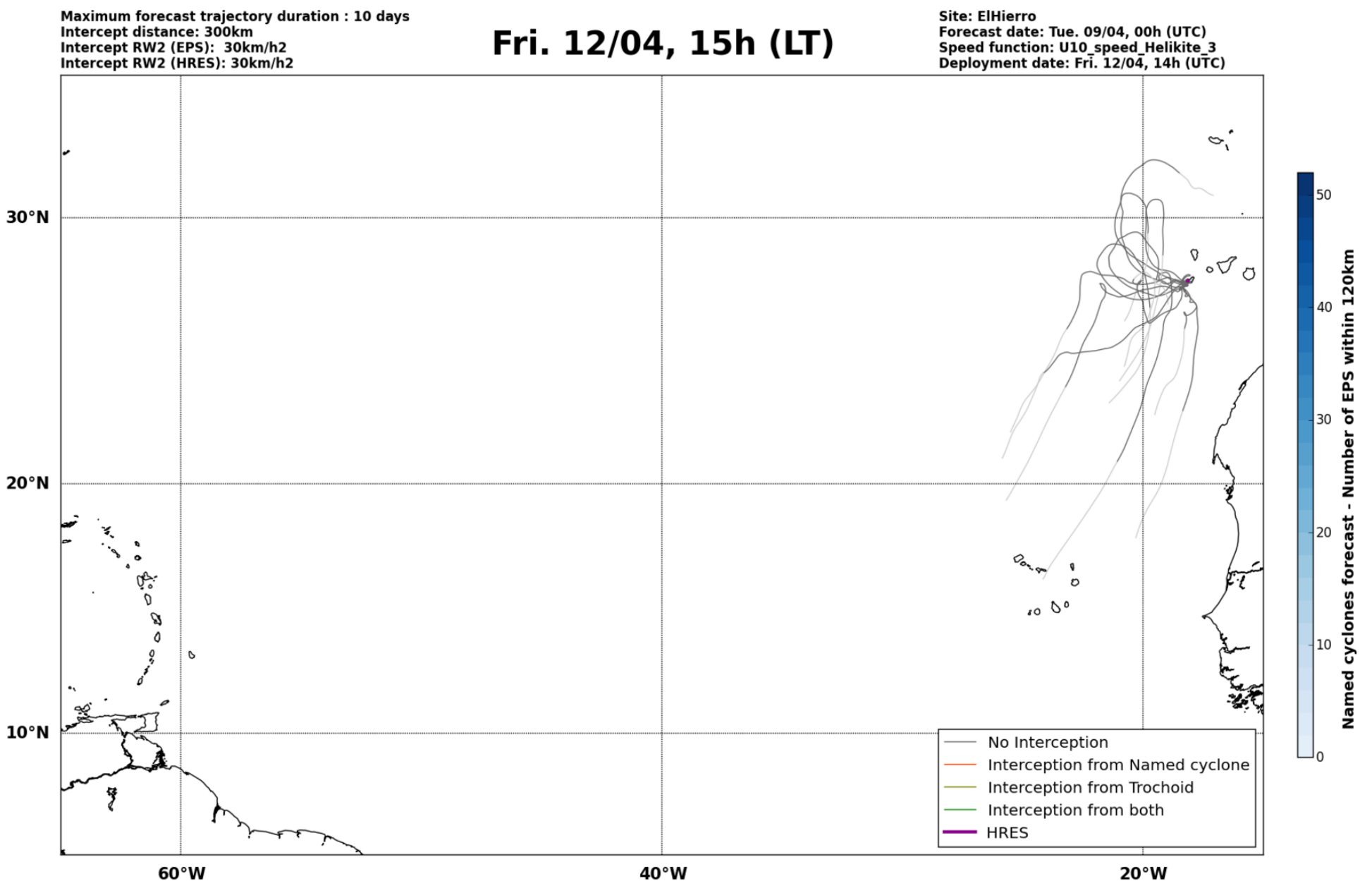
30°N
20°N
10°N
60°W
40°W
20°W
No Interception
Interception from Named cyclone
Interception from Trochoid
Interception from both
HRES
Named cyclones forecast - Number of EPS within 120km

Percentage of flying ballons within a TC as a function of flight time

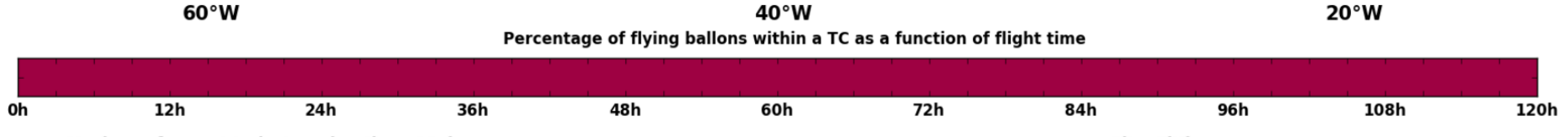

Maximum forecast trajectory duration : 10 days
Intercept distance: 300km
Intercept RW2 (EPS): 30km/h2
Intercept RW2 (HRES): 30km/h2

Sat. 13/04, 03h (LT)

Site: ElHierro
Forecast date: Tue. 09/04, 00h (UTC)
Speed function: U10_speed_Helikite_3
Deployment date: Sat. 13/04, 02h (UTC)

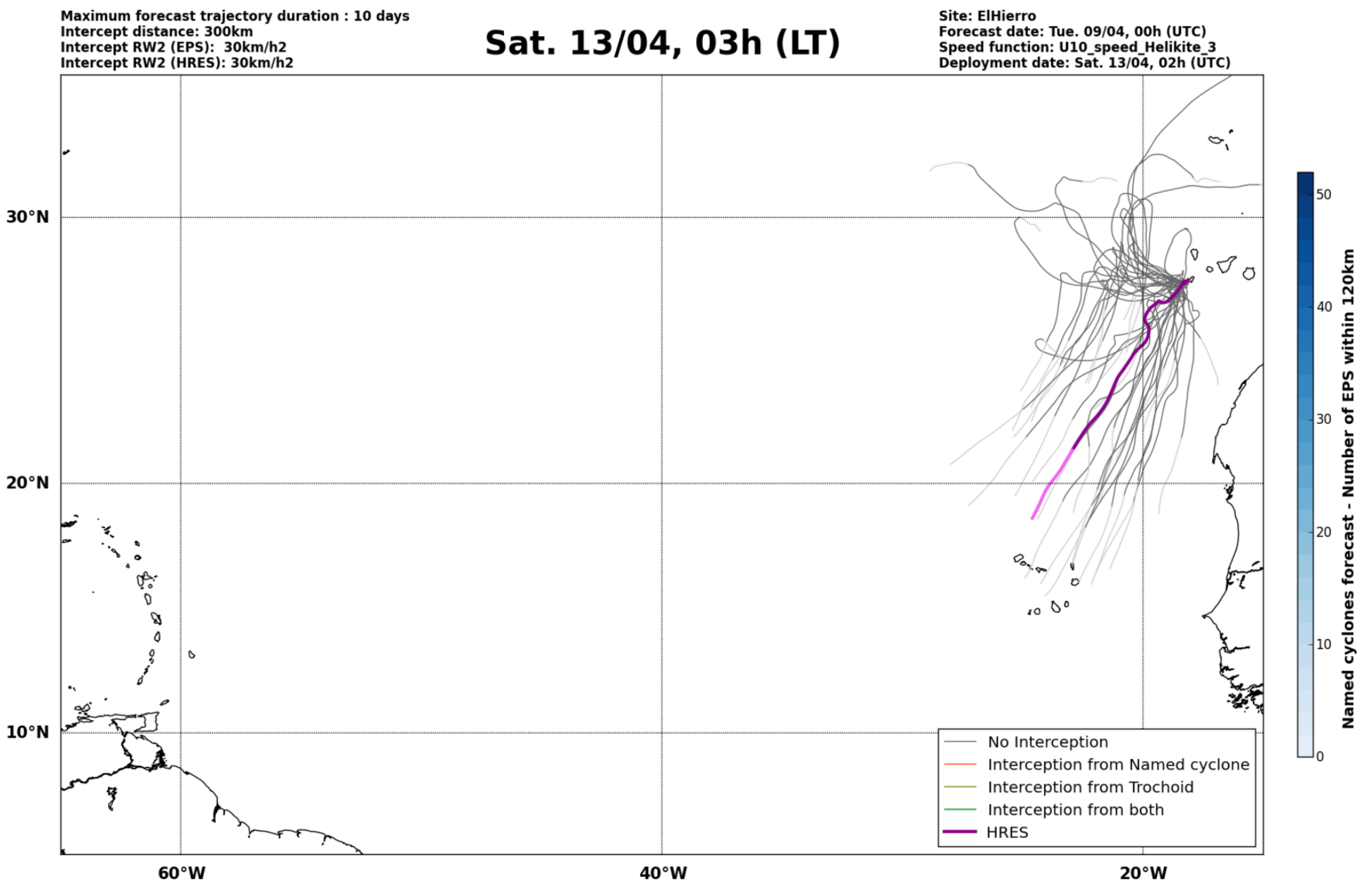
30°N
20°N
10°N
60°W
40°W
20°W
No Interception
Interception from Named cyclone
Interception from Trochoid
Interception from both
HRES
Named cyclones forecast - Number of EPS within 120km

Percentage of flying ballons within a TC as a function of flight time

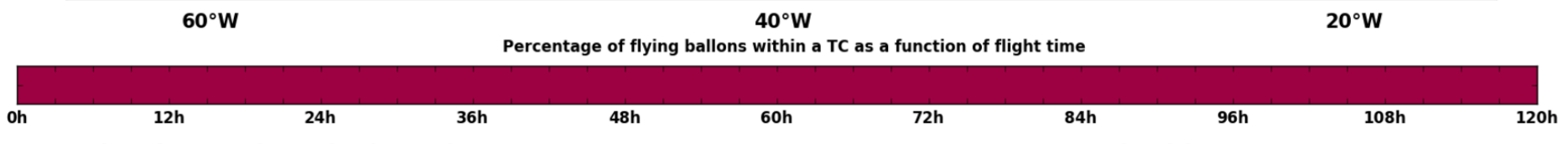

Maximum forecast trajectory duration : 10 days
Intercept distance: 300km
Intercept RW2 (EPS): 30km/h2
Intercept RW2 (HRES): 30km/h2

Sun. 14/04, 03h (LT)

Site: ElHierro
Forecast date: Tue. 09/04, 00h (UTC)
Speed function: U10_speed_Helikite_3
Deployment date: Sun. 14/04, 02h (UTC)

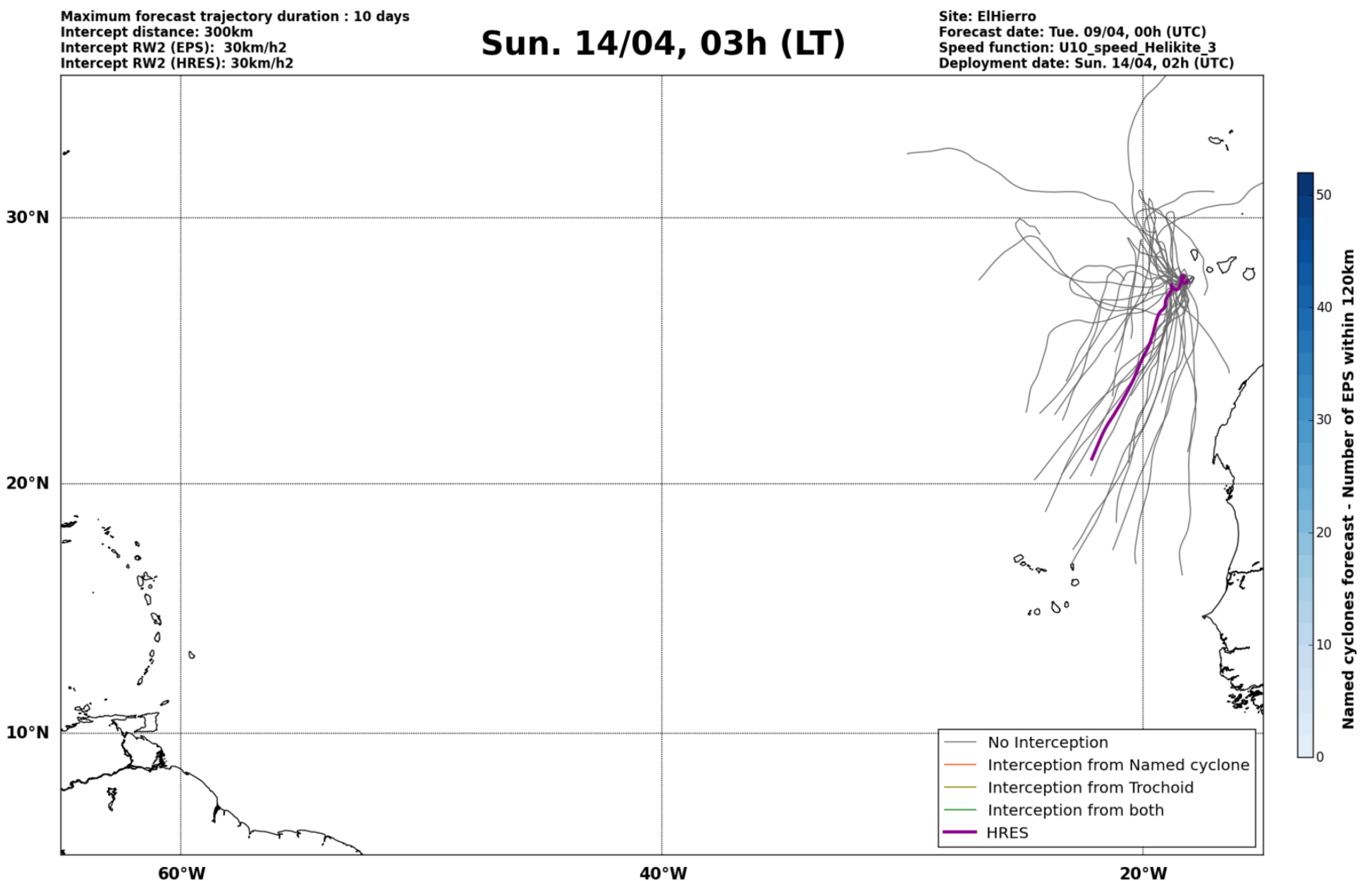
30°N
20°N
10°N
60°W
40°W
20°W
No Interception
Interception from Named cyclone
Interception from Trochoid
Interception from both
HRES
Named cyclones forecast - Number of EPS within 120km

Percentage of flying ballons within a TC as a function of flight time

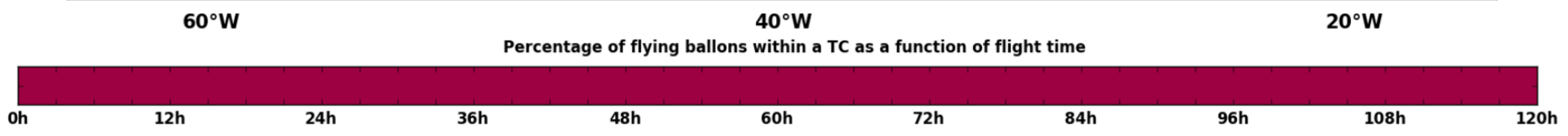

Forecast date: Tue. 09/04, 00h (UTC)

Site: ElHierro
Speed function: U10_speed_Helikite_3
Method: Trochoid (30/30km/h2)

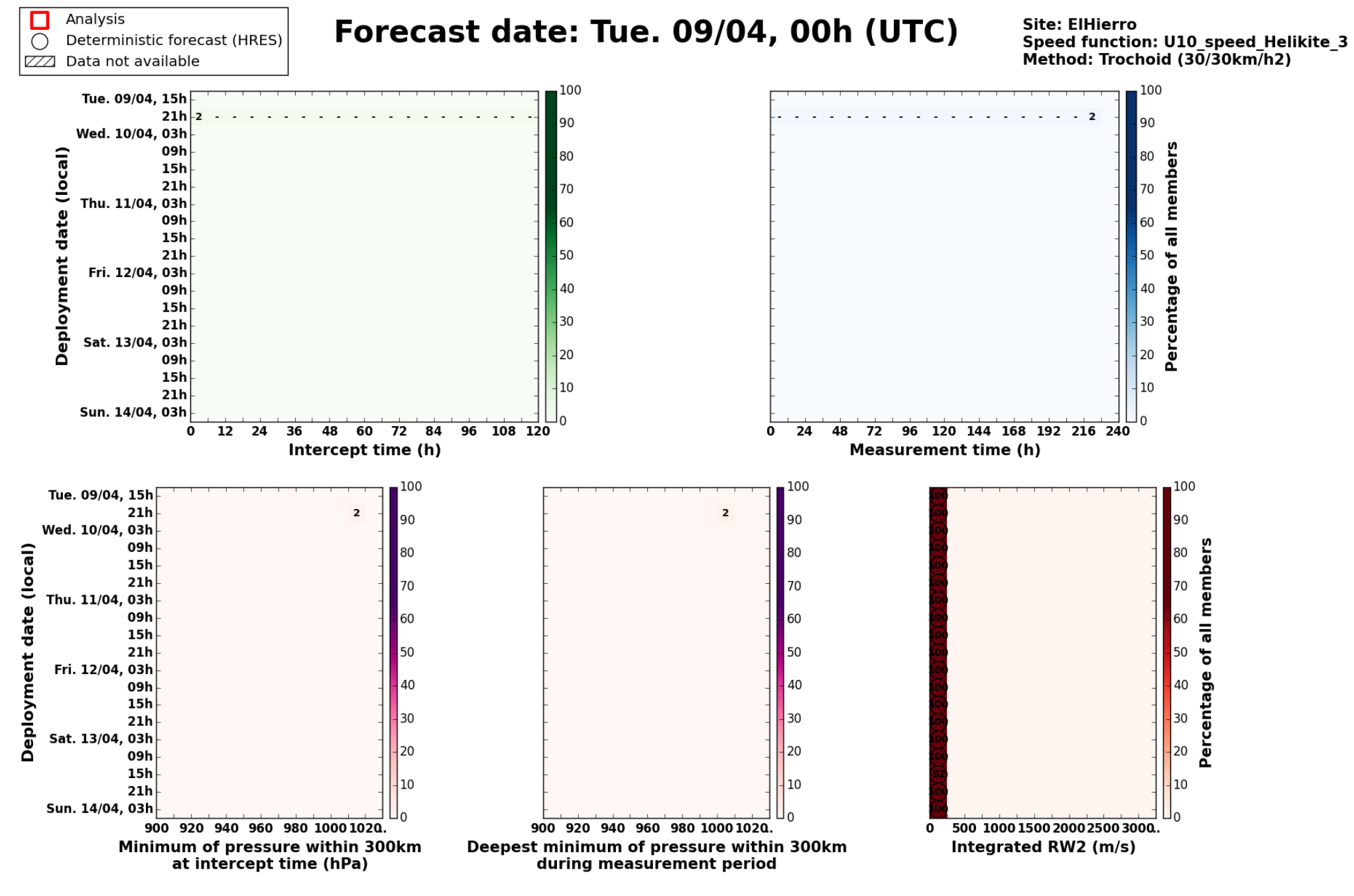

Tue. 09/04, 15h (LT)

Forecast date: Tue. 09/04, 00h (UTC)
Speed function: U10_speed_Helikite_3
Deployment date: Tue. 09/04, 14h (UTC)

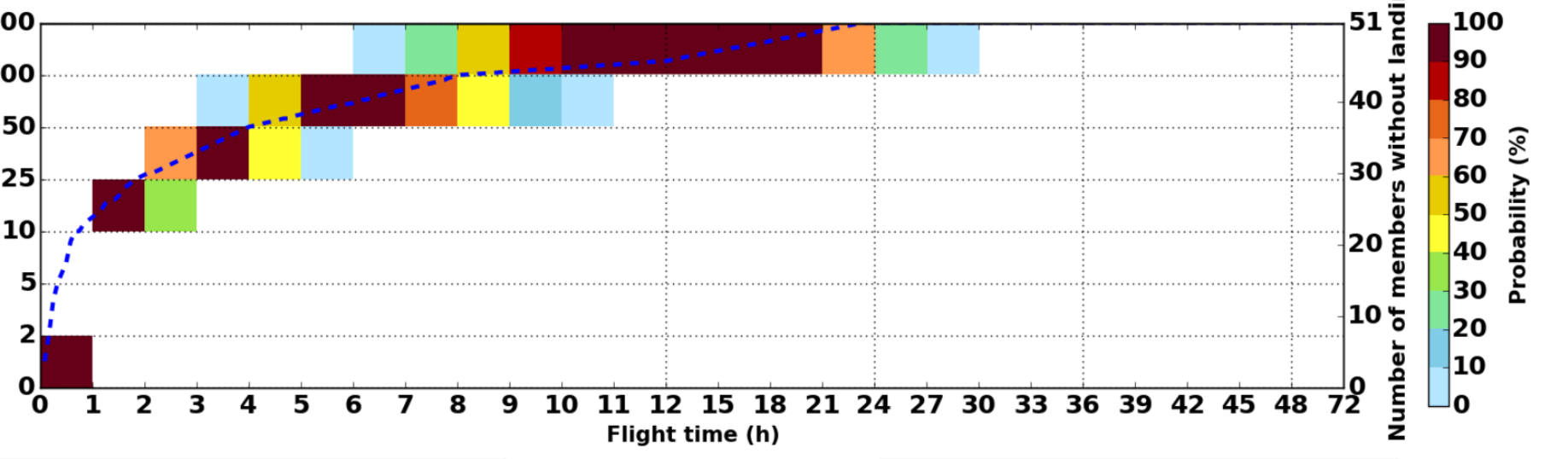

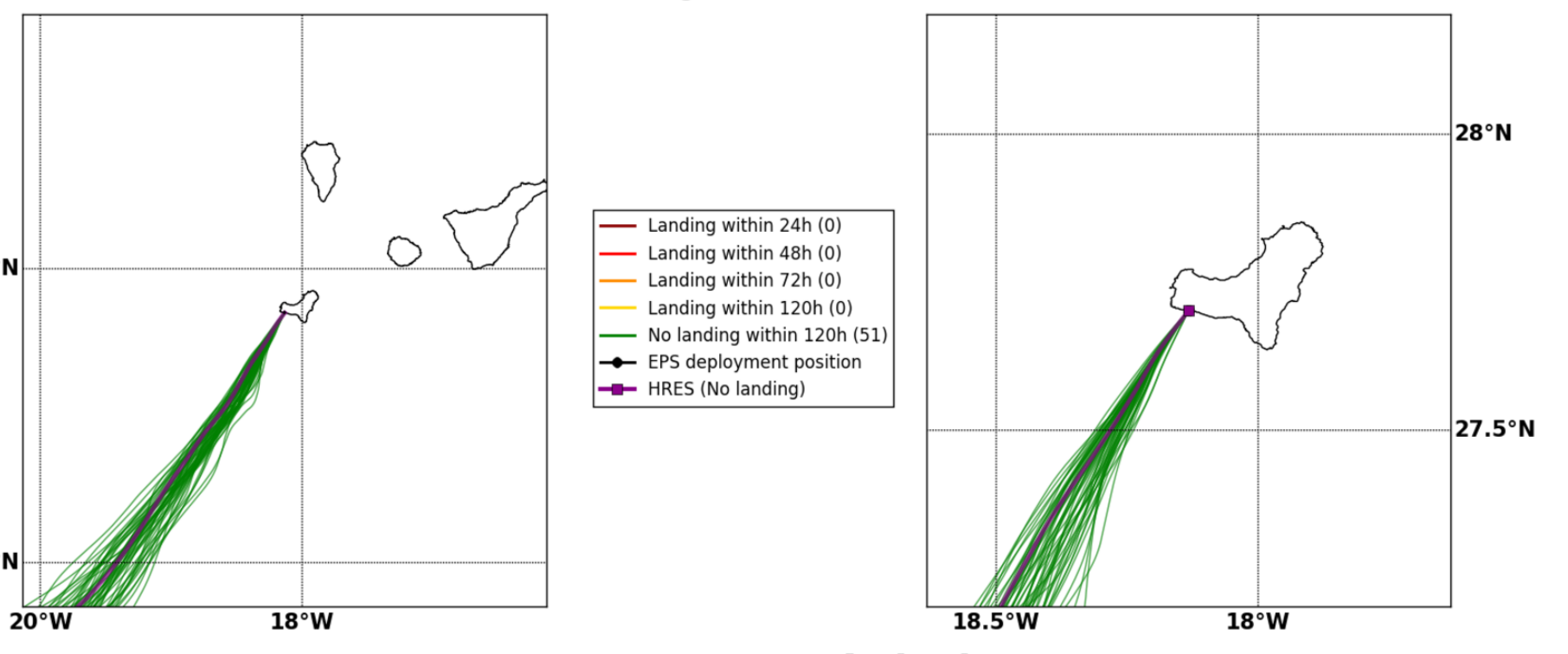
Landing within 24h (0)
Landing within 48h (0)
Landing within 72h (0)
Landing within 120h (0)
No landing within 120h (51)
EPS deployment position
HRES (No landing)
28°N
26°N
20°W
18°W
28°N
27.5°N
18.5°W
18°W

Tue. 09/04, 21h (LT)

Forecast date: Tue. 09/04, 00h (UTC)
Speed function: U10_speed_Helikite_3
Deployment date: Tue. 09/04, 20h (UTC)

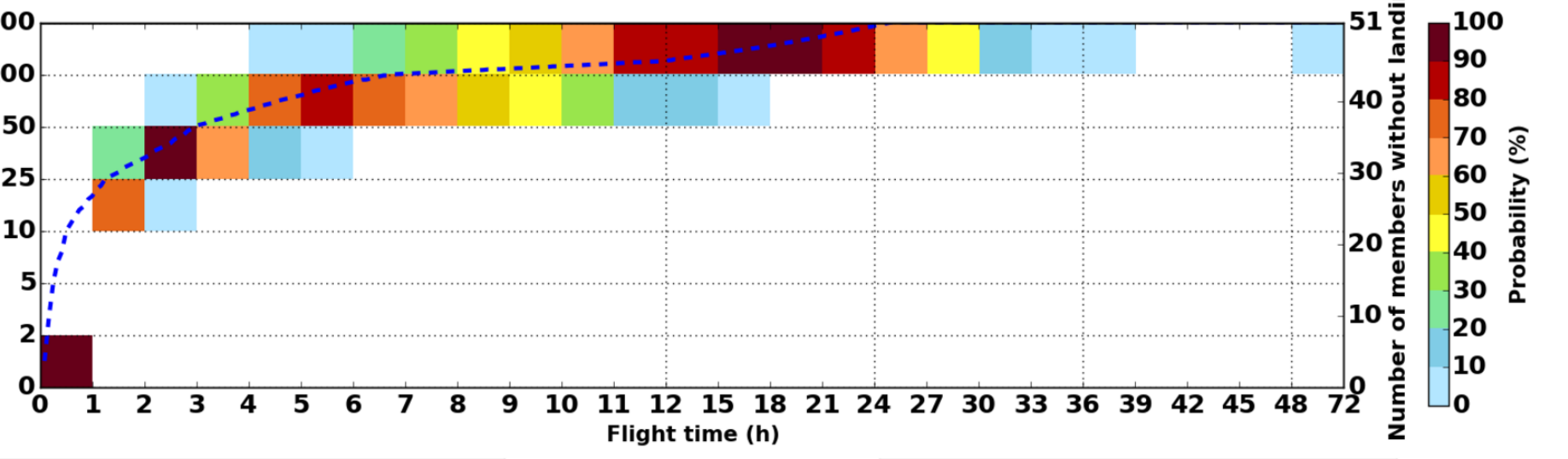

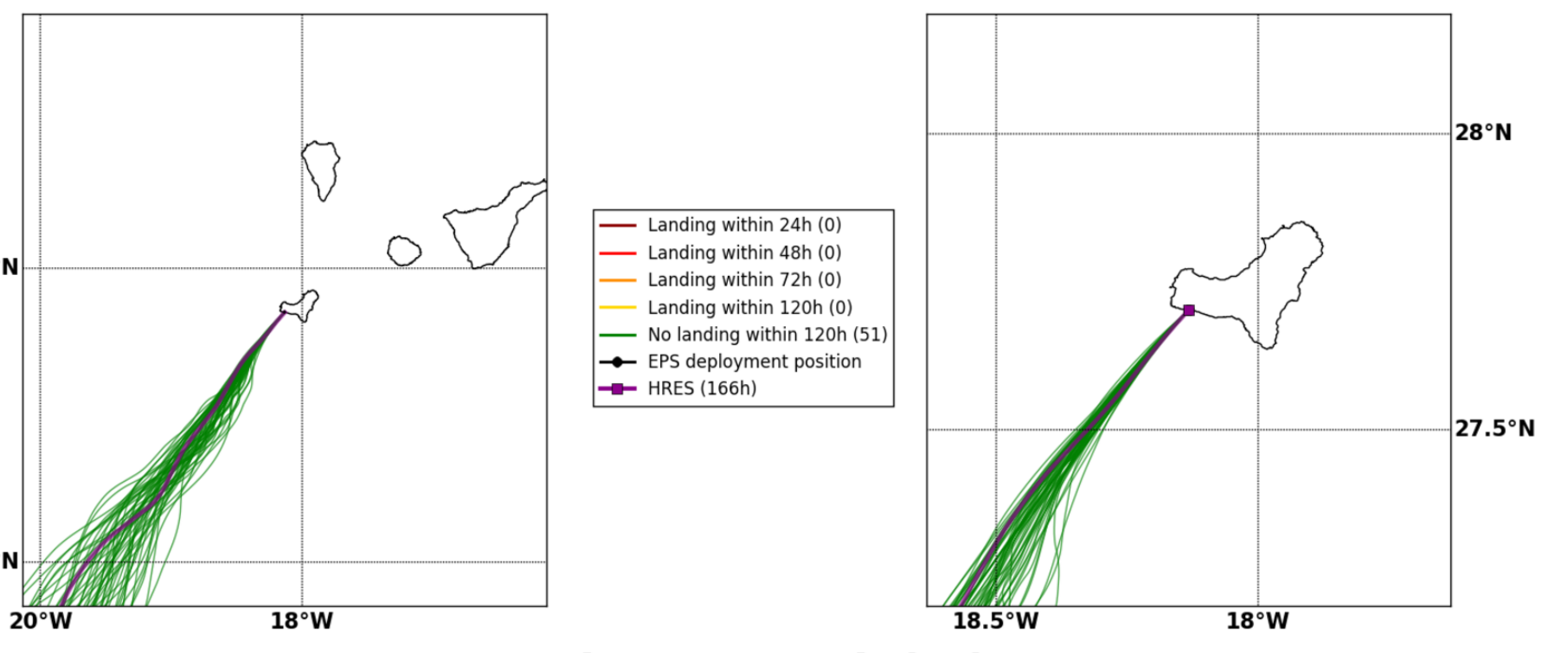
Landing within 24h (0)
Landing within 48h (0)
Landing within 72h (0)
Landing within 120h (0)
No landing within 120h (51)
EPS deployment position
HRES (166h)
28°N
26°N
20°W
18°W
28°N
27.5°N
18.5°W
18°W

Wed. 10/04, 03h (LT)

Forecast date: Tue. 09/04, 00h (UTC)
Speed function: U10_speed_Helikite_3
Deployment date: Wed. 10/04, 02h (UTC)

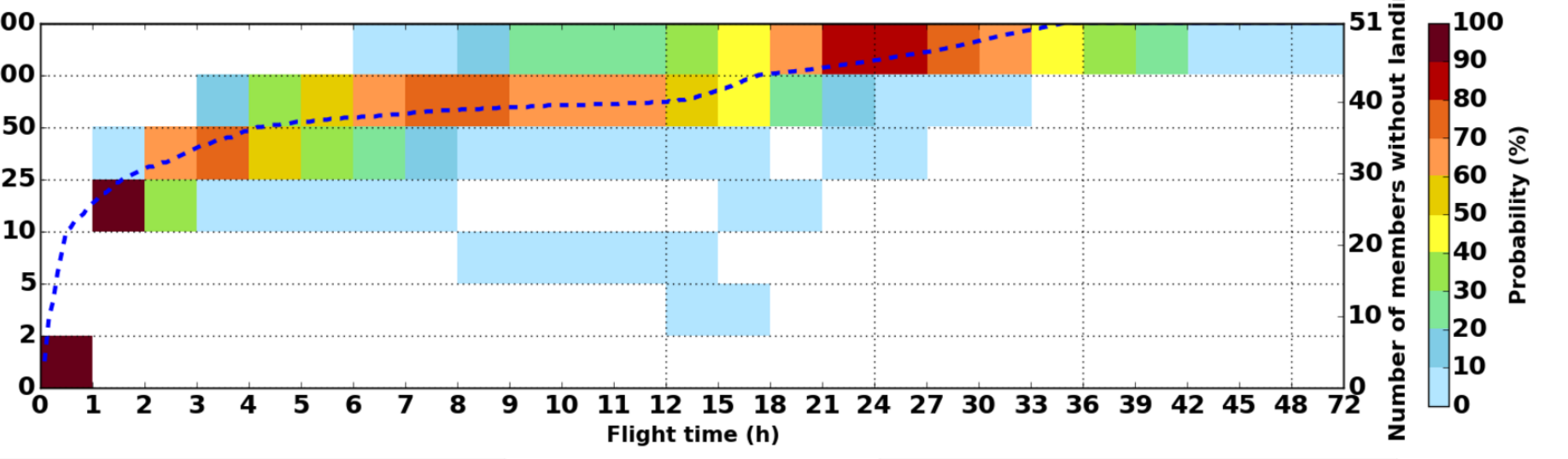

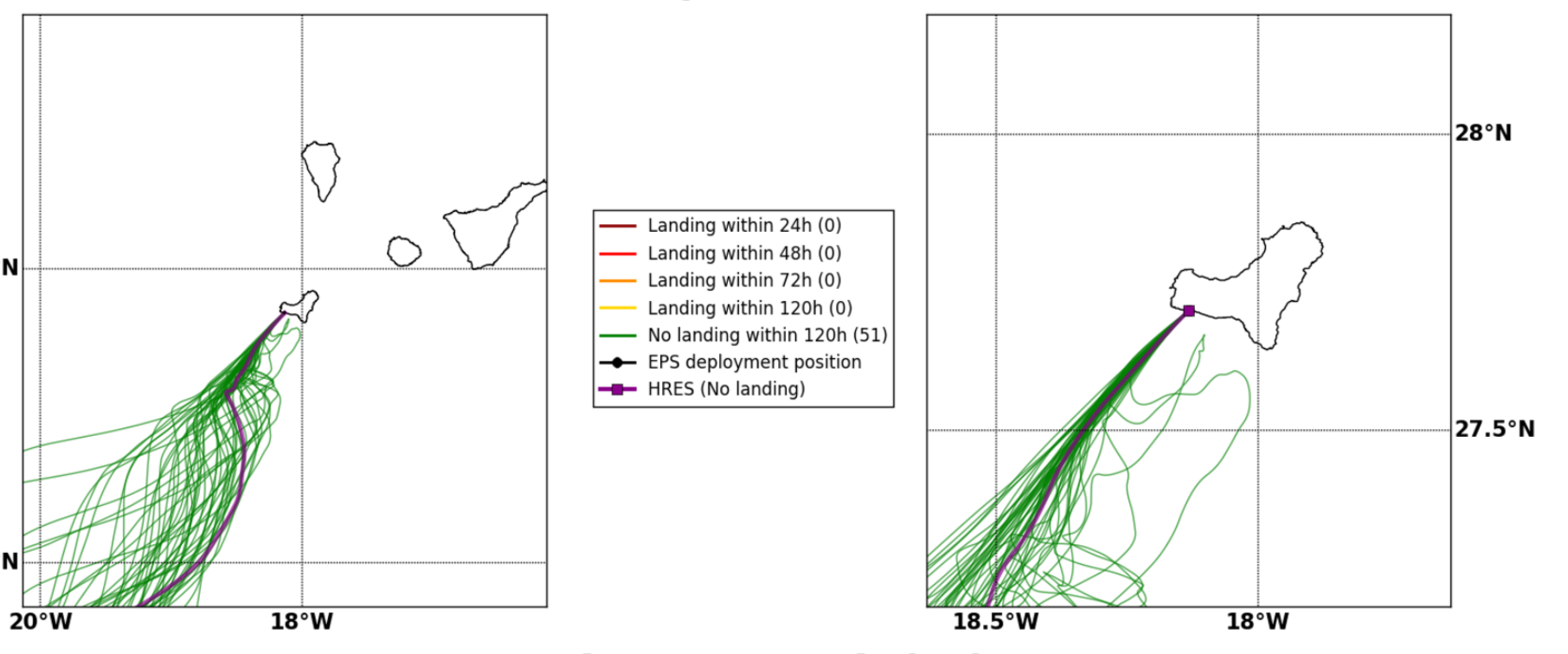
Landing within 24h (0)
Landing within 48h (0)
Landing within 72h (0)
Landing within 120h (0)
No landing within 120h (51)
EPS deployment position
HRES (No landing)
28°N
26°N
20°W
18°W
28°N
27.5°N
18.5°W
18°W

Wed. 10/04, 09h (LT)

Forecast date: Tue. 09/04, 00h (UTC)
Speed function: U10_speed_Helikite_3
Deployment date: Wed. 10/04, 08h (UTC)

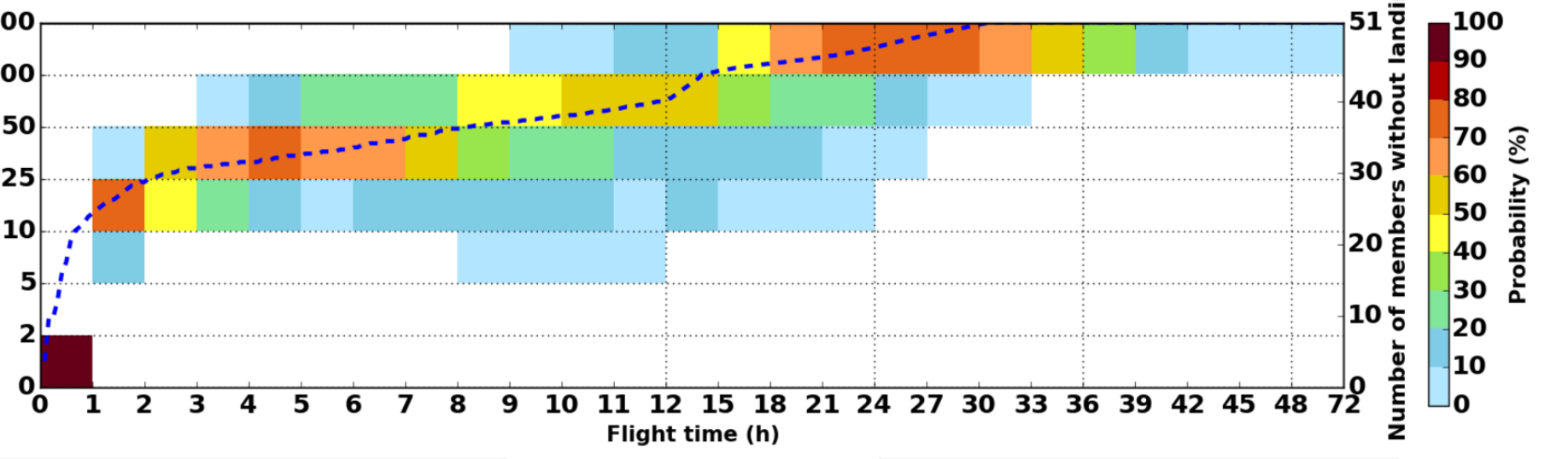

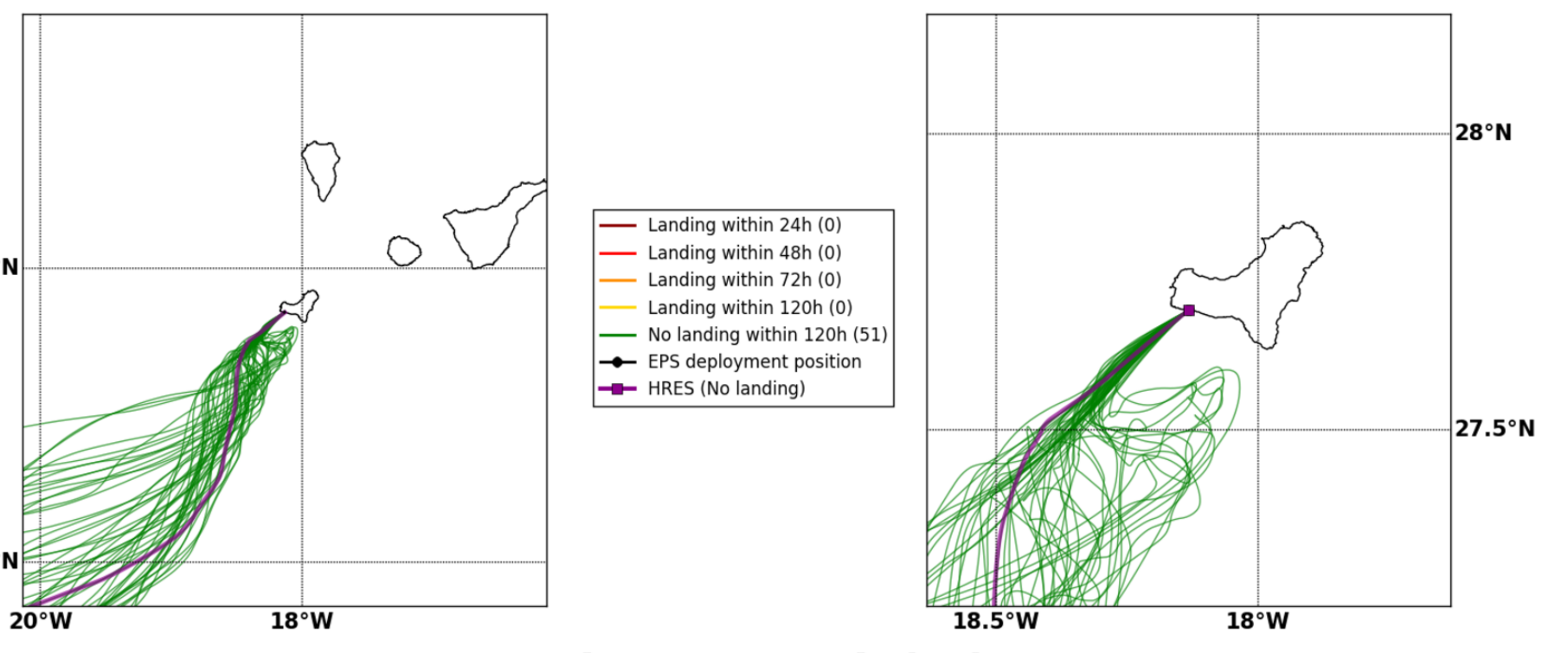
Landing within 24h (0)
Landing within 48h (0)
Landing within 72h (0)
Landing within 120h (0)
No landing within 120h (51)
EPS deployment position
HRES (No landing)
28°N
26°N
20°W
18°W
28°N
27.5°N
18.5°W
18°W

Wed. 10/04, 15h (LT)

Forecast date: Tue. 09/04, 00h (UTC)
Speed function: U10_speed_Helikite_3
Deployment date: Wed. 10/04, 14h (UTC)

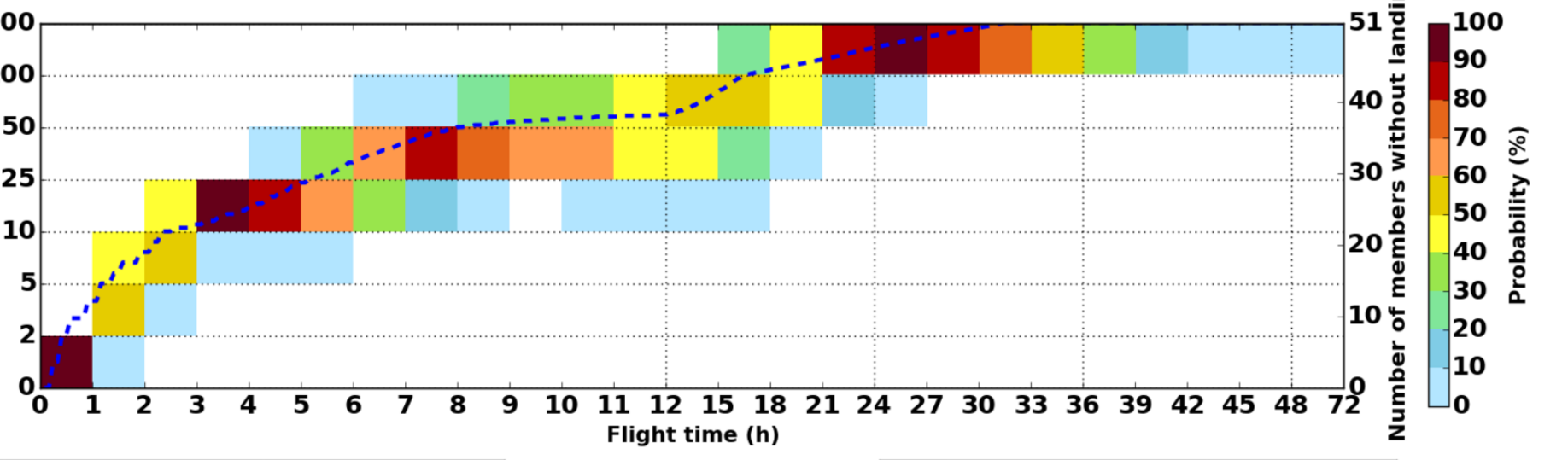

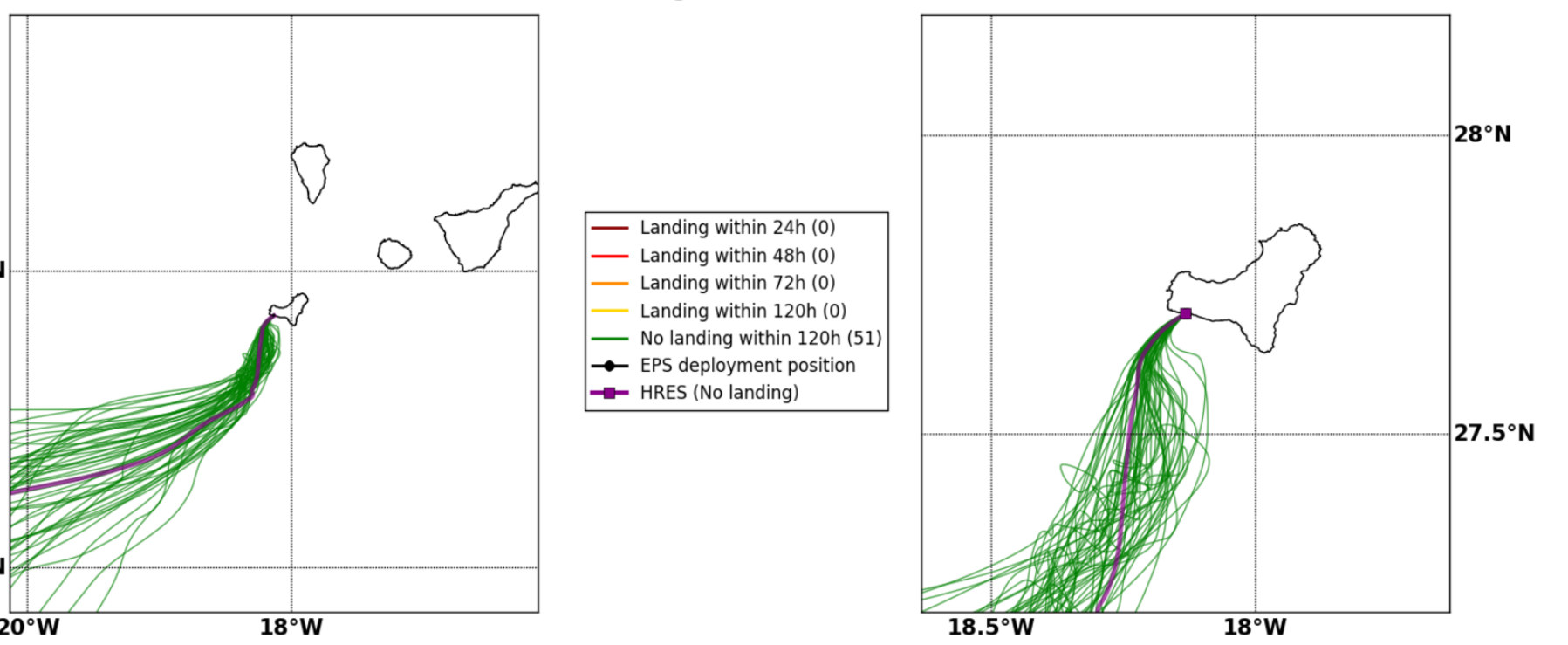
Landing within 24h (0)
Landing within 48h (0)
Landing within 72h (0)
Landing within 120h (0)
No landing within 120h (51)
EPS deployment position
HRES (No landing)
28°N
26°N
20°W
18°W
28°N
27.5°N
18.5°W
18°W

Wed. 10/04, 21h (LT)

Forecast date: Tue. 09/04, 00h (UTC)
Speed function: U10_speed_Helikite_3
Deployment date: Wed. 10/04, 20h (UTC)

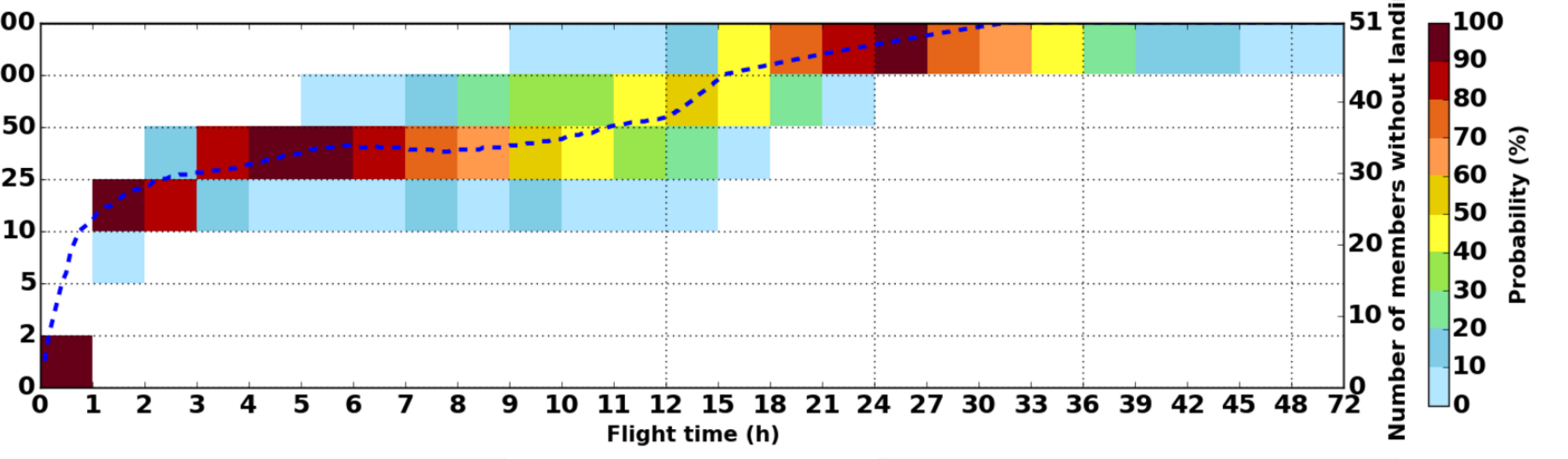

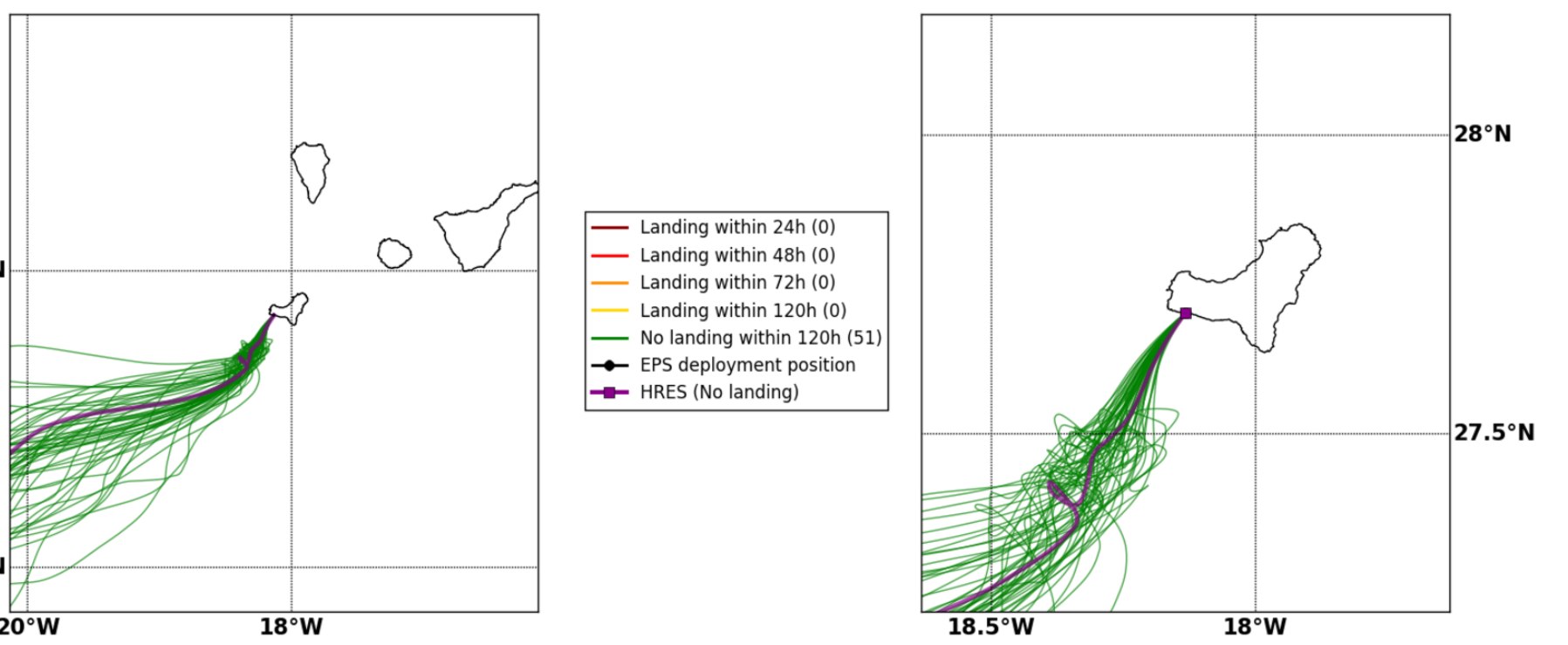
Landing within 24h (0)
Landing within 48h (0)
Landing within 72h (0)
Landing within 120h (0)
No landing within 120h (51)
EPS deployment position
HRES (No landing)
28°N
26°N
20°W
18°W
28°N
27.5°N
18.5°W
18°W

Thu. 11/04, 03h (LT)

Forecast date: Tue. 09/04, 00h (UTC)
Speed function: U10_speed_Helikite_3
Deployment date: Thu. 11/04, 02h (UTC)

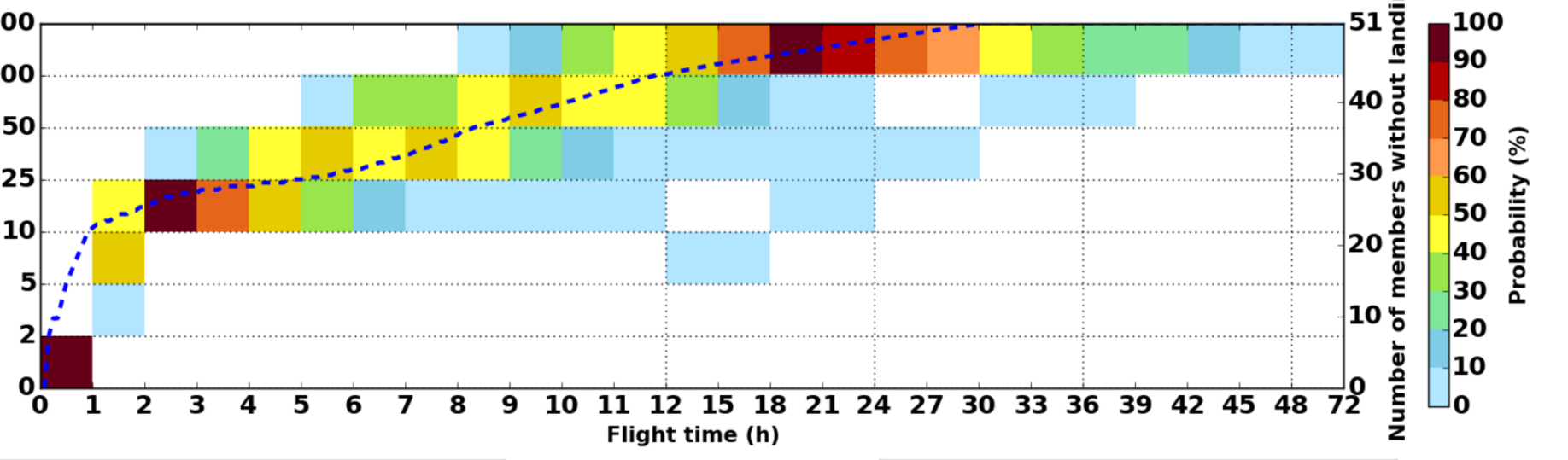

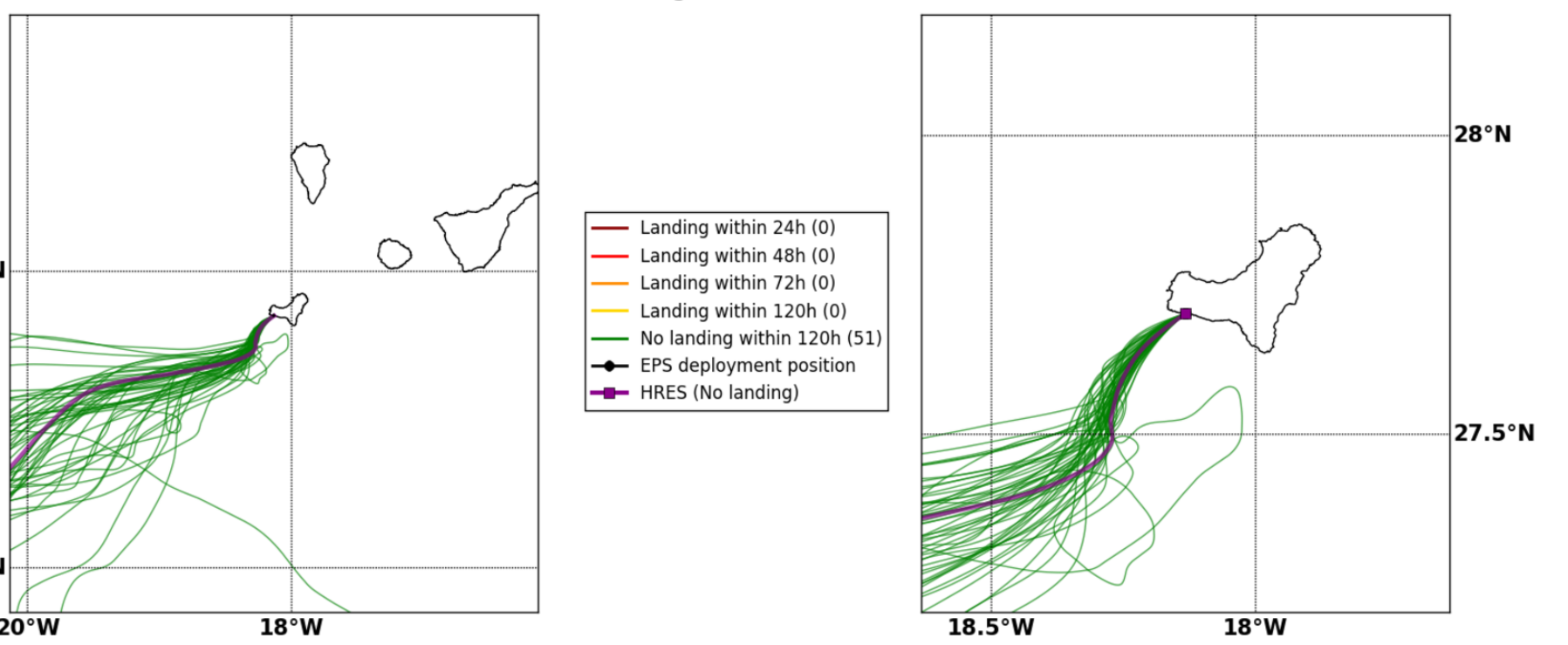
Landing within 24h (0)
Landing within 48h (0)
Landing within 72h (0)
Landing within 120h (0)
No landing within 120h (51)
EPS deployment position
HRES (No landing)
28°N
26°N
20°W
18°W
28°N
27.5°N
18.5°W
18°W

Thu. 11/04, 15h (LT)

Forecast date: Tue. 09/04, 00h (UTC)
Speed function: U10_speed_Helikite_3
Deployment date: Thu. 11/04, 14h (UTC)

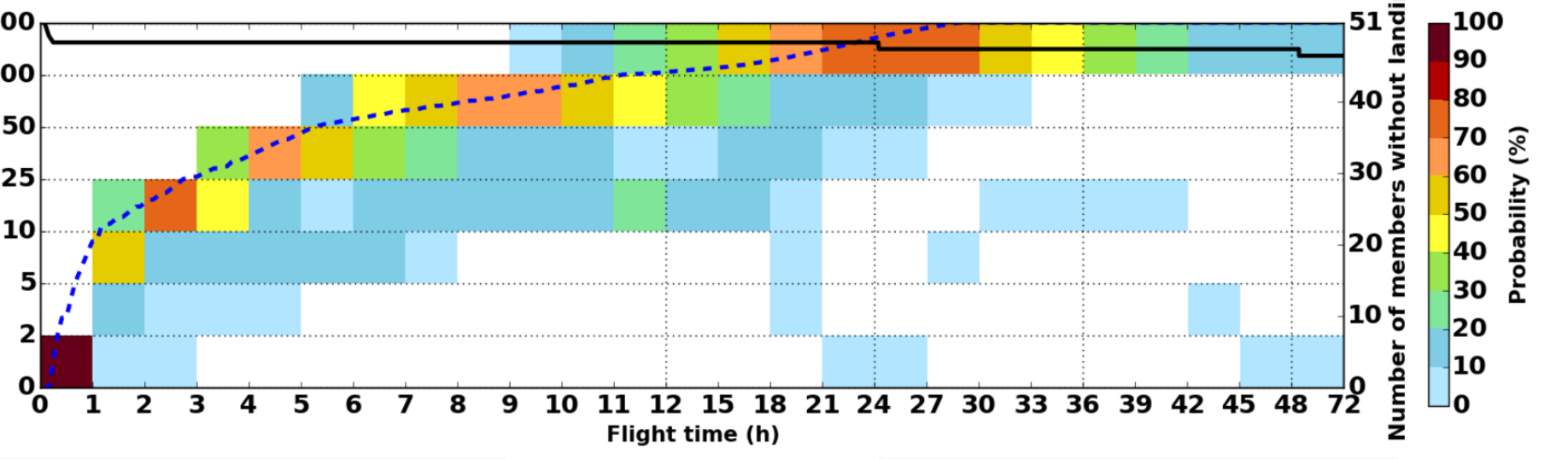

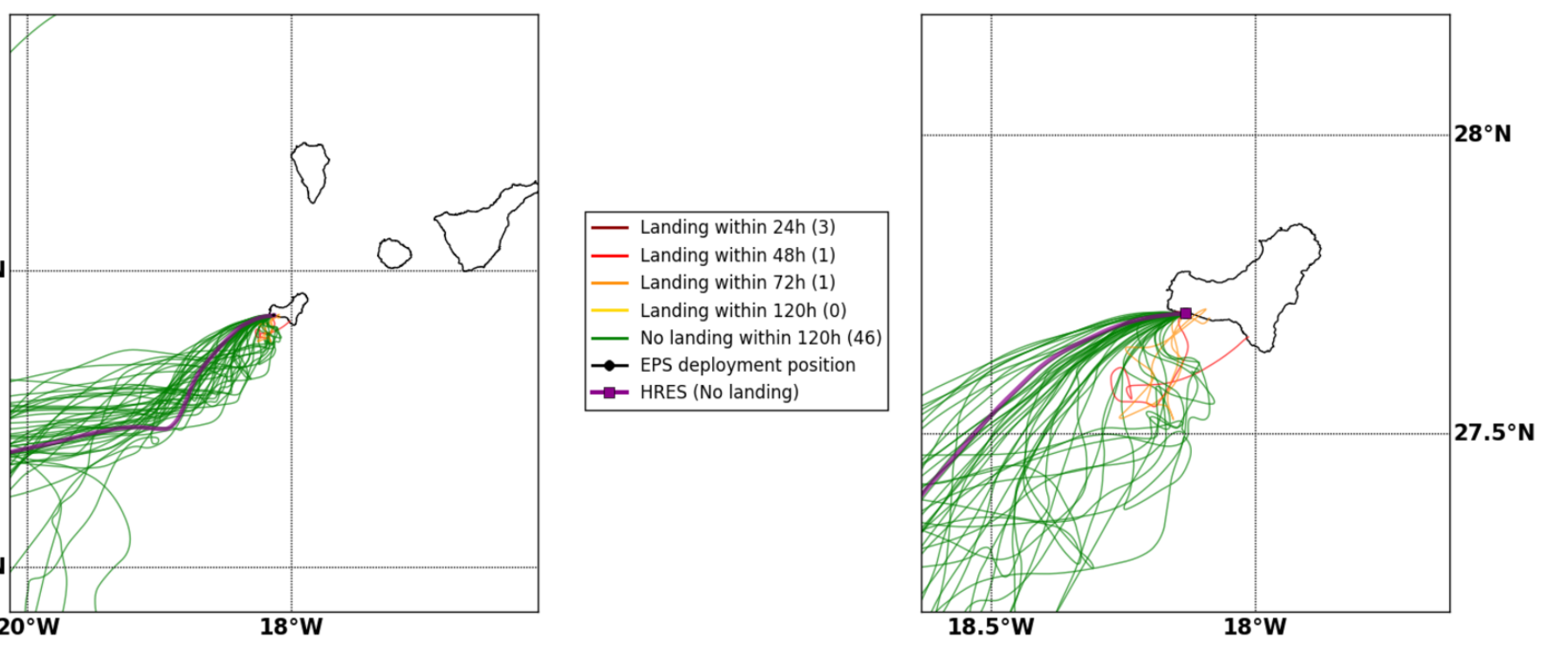
Landing within 24h (3)
Landing within 48h (1)
Landing within 72h (1)
Landing within 120h (0)
No landing within 120h (46)
EPS deployment position
HRES (No landing)
28°N
26°N
20°W
18°W
28°N
27.5°N
18.5°W
18°W

Fri. 12/04, 03h (LT)

Forecast date: Tue. 09/04, 00h (UTC)
Speed function: U10_speed_Helikite_3
Deployment date: Fri. 12/04, 02h (UTC)

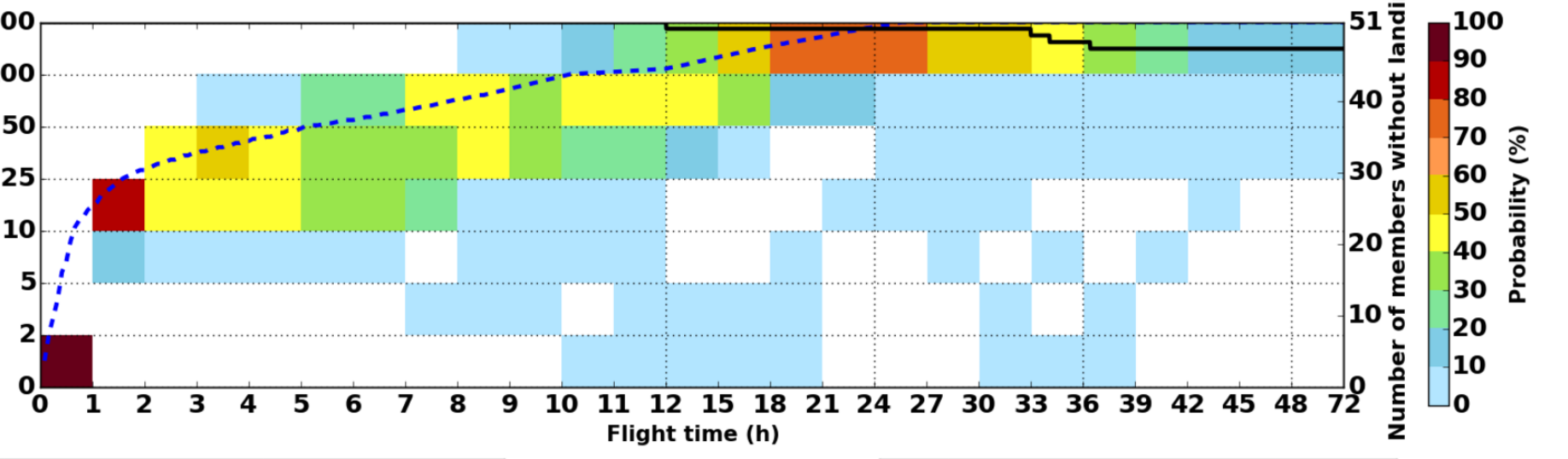

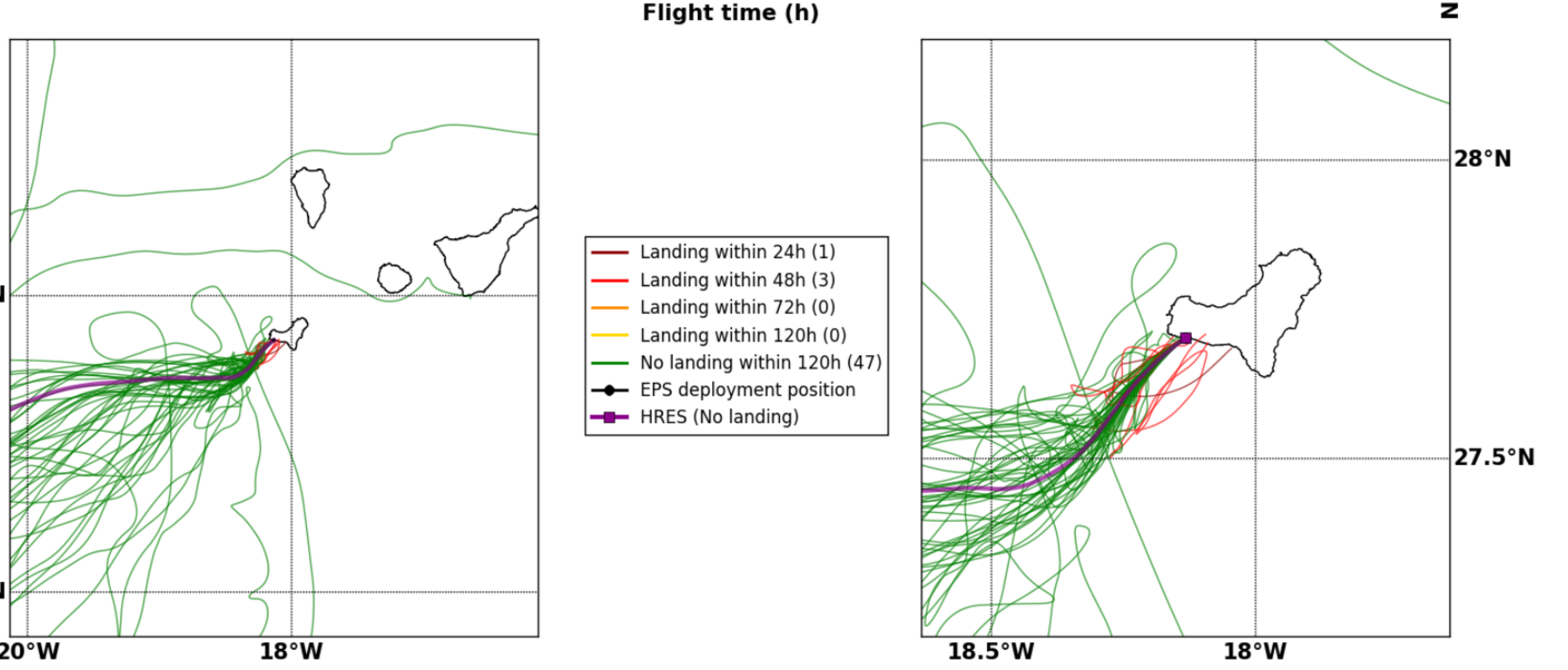
Landing within 24h (1)
Landing within 48h (3)
Landing within 72h (0)
Landing within 120h (0)
No landing within 120h (47)
EPS deployment position
HRES (No landing)
28°N
26°N
20°W
18°W
28°N
27.5°N
18.5°W
18°W

Fri. 12/04, 15h (LT)

Forecast date: Tue. 09/04, 00h (UTC)
Speed function: U10_speed_Helikite_3
Deployment date: Fri. 12/04, 14h (UTC)

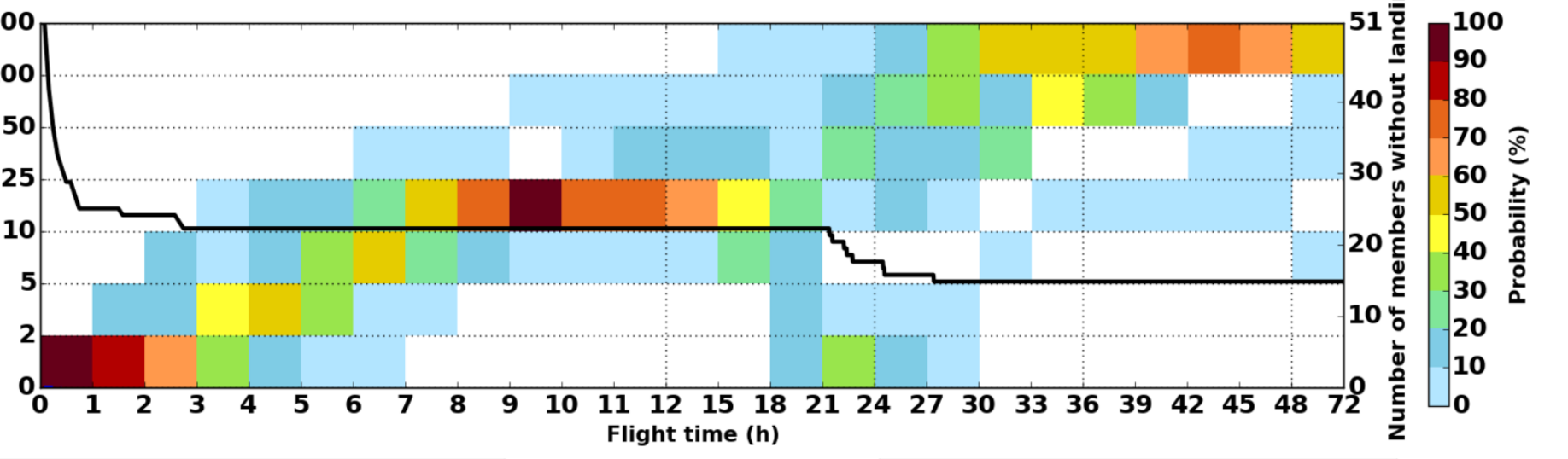

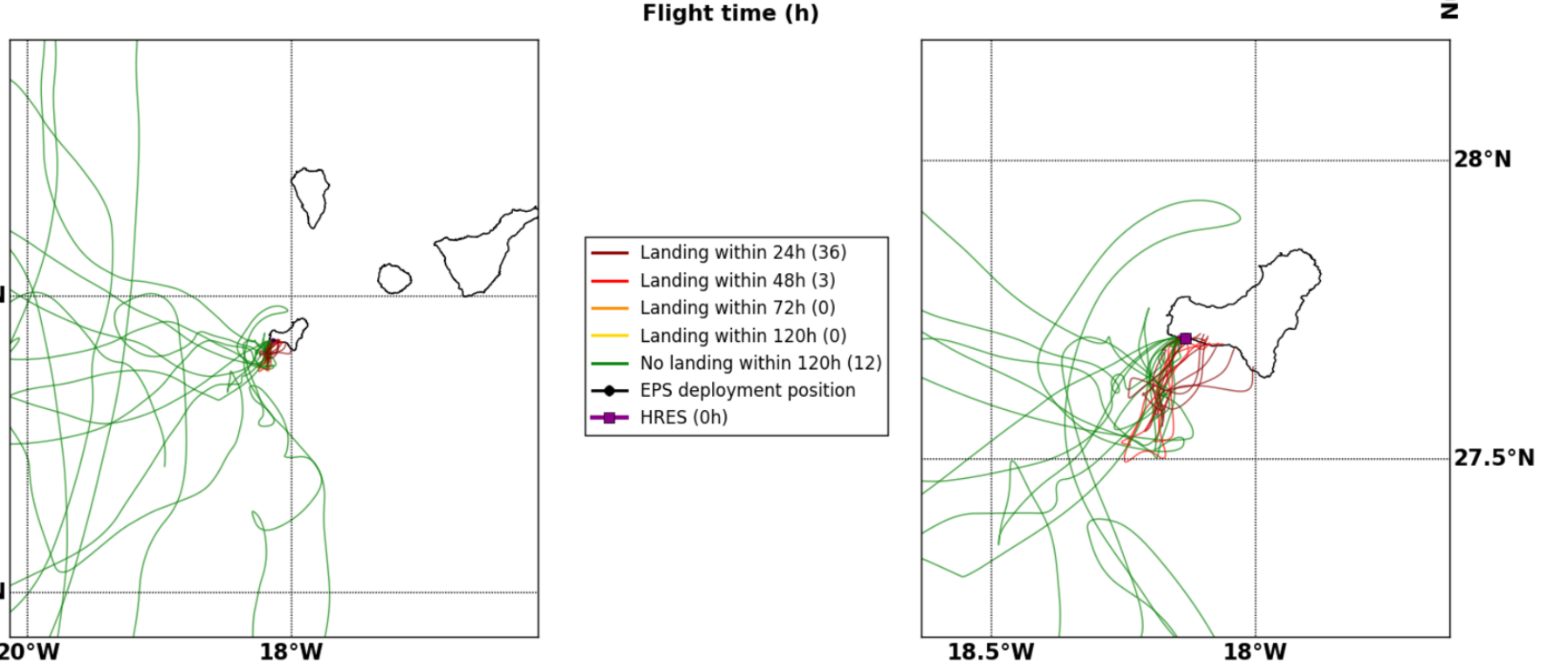
Landing within 24h (36)
Landing within 48h (3)
Landing within 72h (0)
Landing within 120h (0)
No landing within 120h (12)
EPS deployment position
HRES (0h)
28°N
26°N
20°W
18°W
28°N
27.5°N
18.5°W
18°W

Sat. 13/04, 03h (LT)

Forecast date: Tue. 09/04, 00h (UTC)
Speed function: U10_speed_Helikite_3
Deployment date: Sat. 13/04, 02h (UTC)

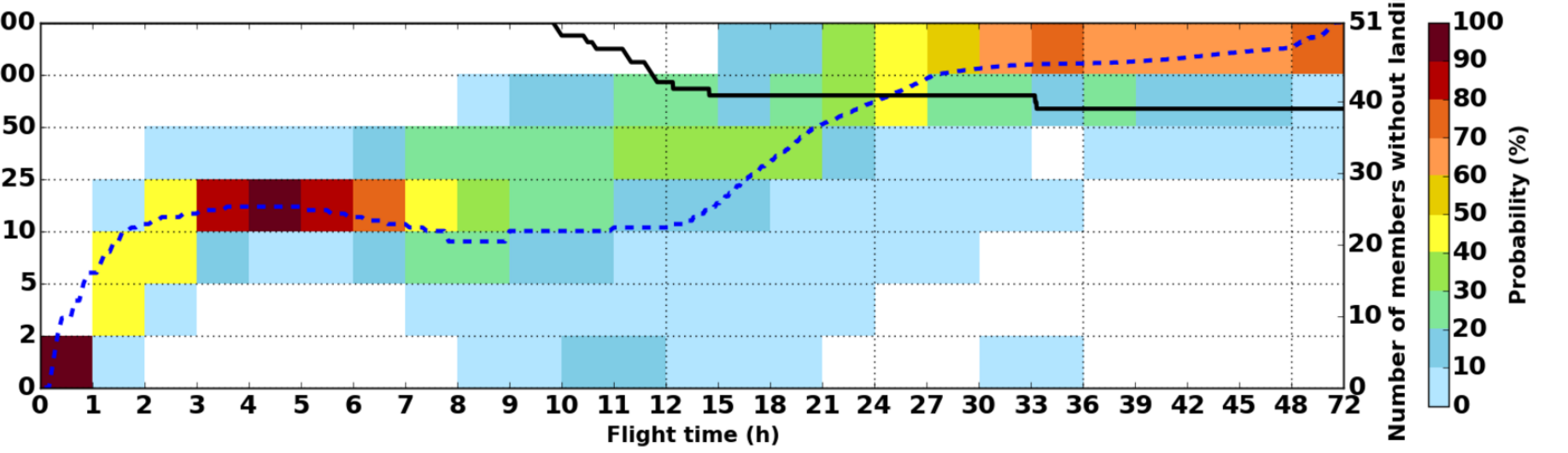

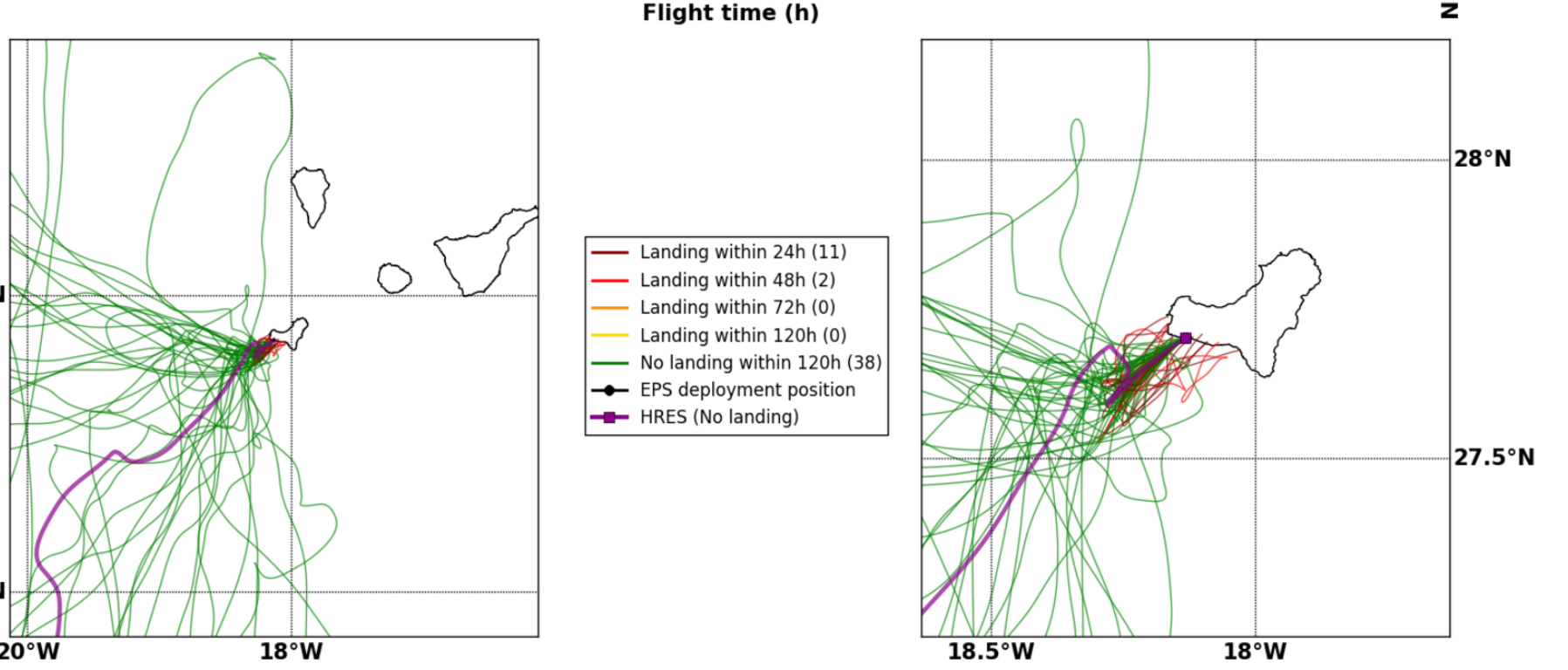
Landing within 24h (11)
Landing within 48h (2)
Landing within 72h (0)
Landing within 120h (0)
No landing within 120h (38)
EPS deployment position
HRES (No landing)
28°N
26°N
20°W
18°W
28°N
27.5°N
18.5°W
18°W

Sun. 14/04, 03h (LT)

Forecast date: Tue. 09/04, 00h (UTC)
Speed function: U10_speed_Helikite_3
Deployment date: Sun. 14/04, 02h (UTC)

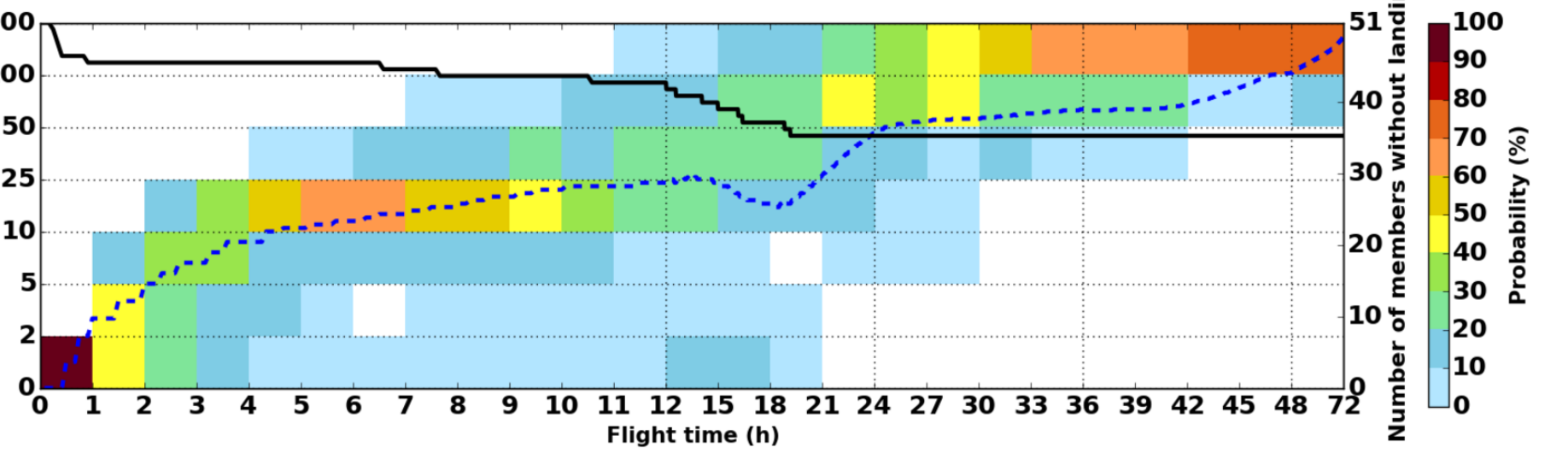

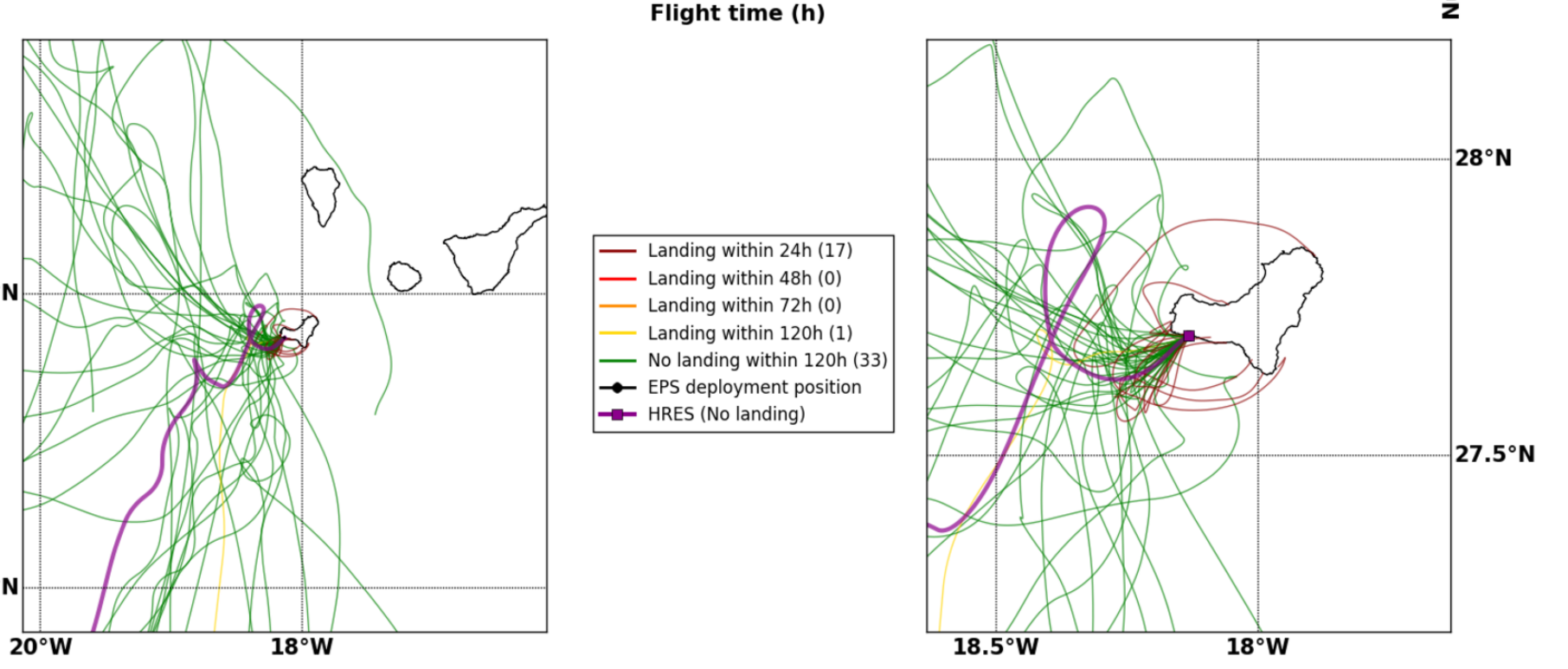
Landing within 24h (17)
Landing within 48h (3)
Landing within 72h (0)
Landing within 120h (1)
No landing within 120h (33)
EPS deployment position
HRES (No landing)
28°N
26°N
20°W
18°W
28°N
27.5°N
18.5°W
18°W