Analysis
Synoptic forecast (ARIS)
Data not available

Forecast date: Thu. 09/05, 00h (UTC)

Site: Etheria
Speed function: U10_speed_Holthe_1
Method: Monte Carlo (10k/5km2)

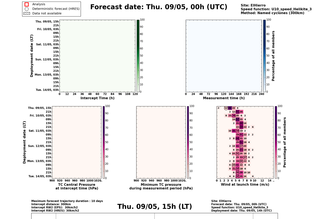





Thu. 09/05, 15h (LT)

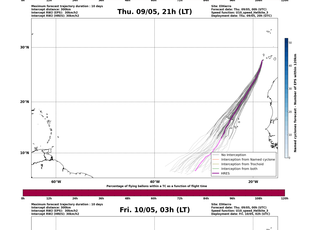

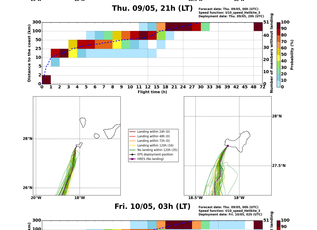

Thu. 09/05, 21h (LT)



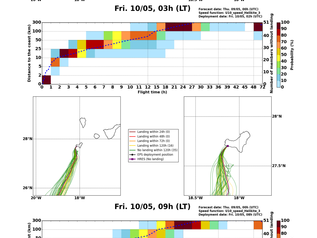

Fri. 10/05, 03h (LT)

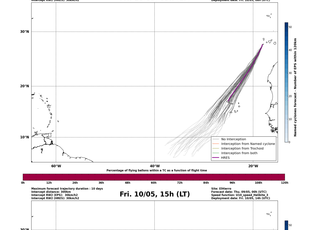

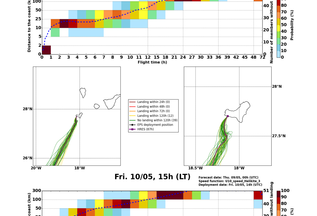

Fri. 10/05, 09h (LT)

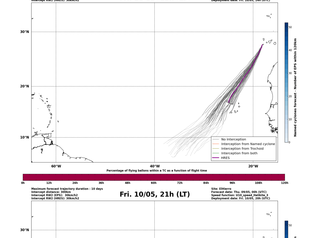



Fri. 10/05, 15h (LT)

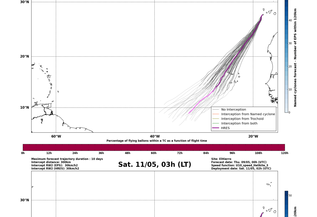



Fri. 10/05, 21h (LT)

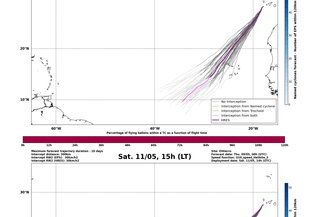

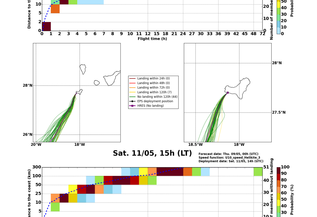

Sat. 11/05, 03h (LT)

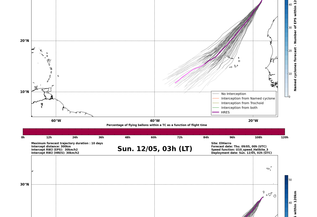

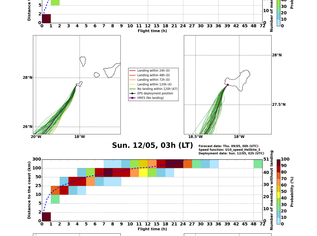

Sat. 11/05, 15h (LT)

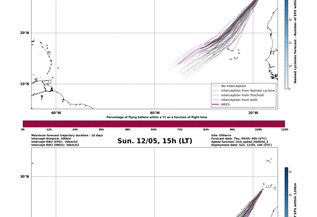

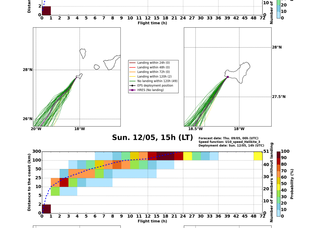

Sun. 12/05, 03h (LT)



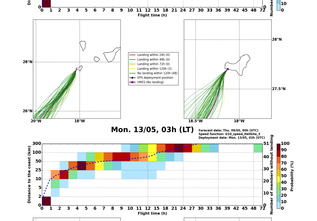

Sun. 12/05, 15h (LT)

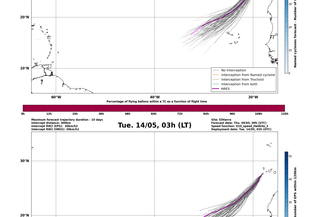

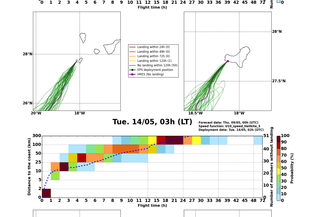

Mon. 13/05, 03h (LT)





Tue. 14/05, 03h (LT)

Maximum forward trajectory duration : 10 days
Interrupt distance: 300km
Interrupt RWZ (ARIS) : 60km/h
Interrupt RWZ (IBTrACS) : 60km/h
Site: Etheria
Forecast date: Thu. 09/05, 00h (UTC)
Speed function: U10_speed_Holthe_1
Deployment date: Tue. 14/05, 03h (UTC)
Percentage of flying balloons within a TC as a function of flight time
No interception
Interception from Named cyclone
Interception from Tracked
Interception from both
ARIS
IBTrACS

Forward date: Thu. 09/05, 00h (UTC)
Speed function: U10_speed_Holthe_1
Deployment date: Tue. 14/05, 03h (UTC)
Distance to the coast (km)
Flight time (h)
Probability (%)
Landing within 24h 00
Landing within 48h 00
Landing within 72h 00
No landing within 72h 00
3PL deployment position
HWZ (ARIS)
HWZ (No landing)