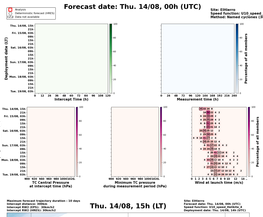
Forecast date: Thu. 14/08, 00h (UTC)
Site: 200kms
Speed function: ECO_speed_Holthuijs_4
Method: Named cyclones (300km)
Thu. 14/08, 12h
Fri. 15/08, 00h
Fri. 15/08, 12h
Sat. 16/08, 00h
Sat. 16/08, 12h
Sun. 17/08, 00h
Sun. 17/08, 12h
Mon. 18/08, 00h
Mon. 18/08, 12h
Tue. 19/08, 00h
Intercept Time (h)
Measurement Time (h)
Percentage of members
Displacement date (run)
Displacement date (LST)
TC Central Pressure at intercept time (hPa)
Minimum TC pressure during measurement period (hPa)
Wind at launch time (m/s)

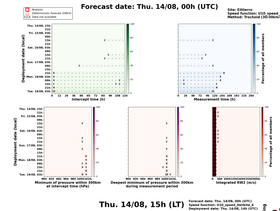
Forecast date: Thu. 14/08, 00h (UTC)
Site: 200kms
Speed function: ECO_speed_Holthuijs_4
Method: Tracked (30.0kts/h2)
Thu. 14/08, 12h
Fri. 15/08, 00h
Fri. 15/08, 12h
Sat. 16/08, 00h
Sat. 16/08, 12h
Sun. 17/08, 00h
Sun. 17/08, 12h
Mon. 18/08, 00h
Mon. 18/08, 12h
Tue. 19/08, 00h
Intercept Time (h)
Measurement Time (h)
Percentage of members
Displacement date (run)
Displacement date (LST)
Minimum of pressure within 300km at intercept time (hPa)
Deepest minimum of pressure within 300km during measurement period
Wind at launch time (m/s)
Integrated RWS (m/s)

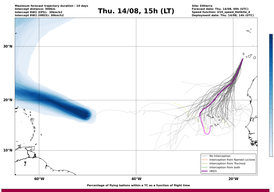
Thu. 14/08, 15h (LT)
Maximum forecast trajectory duration : 72 days
Intercept distance: 200kms
Intercept RWS (kt): 30kts/h2
Intercept RWS (m/s): 30kts/h2
Site: 200kms
Forecast date: Thu. 14/08, 00h (UTC)
Speed function: ECO_speed_Holthuijs_4
Deployment date: Thu. 14/08, 15h (UTC)
No interception
Intercepted from Named cyclones
Intercepted from Tracked
Intercepted from both
HWS
Percentage of flying battery within a TC as a function of flight time
Number of cyclones forecast / Number of EPA entries (10km)

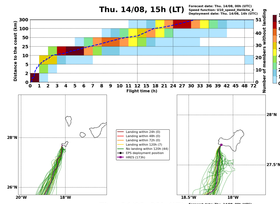
Thu. 14/08, 15h (LT)
Forecast date: Thu. 14/08, 00h (UTC)
Speed function: ECO_speed_Holthuijs_4
Deployment date: Thu. 14/08, 15h (UTC)
Landing within 24h (0)
Landing within 48h (0)
Landing within 72h (0)
No landing within 72h (0)
No landing within 120h (46)
EPA deployment position
HWS (174m)
Distance to the coast (km)
Flight time (h)
Number of members without landing
Probability (%)

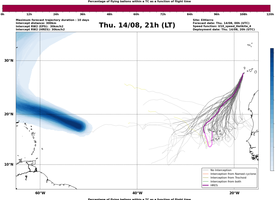
Thu. 14/08, 21h (LT)
Maximum forecast trajectory duration : 72 days
Intercept distance: 200kms
Intercept RWS (kt): 30kts/h2
Intercept RWS (m/s): 30kts/h2
Site: 200kms
Forecast date: Thu. 14/08, 00h (UTC)
Speed function: ECO_speed_Holthuijs_4
Deployment date: Thu. 14/08, 21h (UTC)
No interception
Intercepted from Named cyclones
Intercepted from Tracked
Intercepted from both
HWS
Percentage of flying battery within a TC as a function of flight time
Number of cyclones forecast / Number of EPA entries (10km)

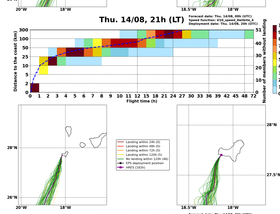
Thu. 14/08, 21h (LT)
Forecast date: Thu. 14/08, 00h (UTC)
Speed function: ECO_speed_Holthuijs_4
Deployment date: Thu. 14/08, 21h (UTC)
Landing within 24h (0)
Landing within 48h (0)
Landing within 72h (0)
No landing within 72h (0)
No landing within 120h (46)
EPA deployment position
HWS (156kts)
Distance to the coast (km)
Flight time (h)
Number of members without landing
Probability (%)

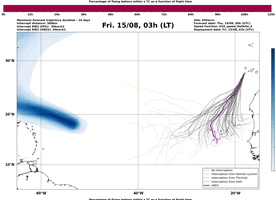
Fri. 15/08, 03h (LT)
Maximum forecast trajectory duration : 72 days
Intercept distance: 200kms
Intercept RWS (kt): 30kts/h2
Intercept RWS (m/s): 30kts/h2
Site: 200kms
Forecast date: Thu. 14/08, 00h (UTC)
Speed function: ECO_speed_Holthuijs_4
Deployment date: Fri. 15/08, 03h (UTC)
No interception
Intercepted from Named cyclones
Intercepted from Tracked
Intercepted from both
HWS
Percentage of flying battery within a TC as a function of flight time
Number of cyclones forecast / Number of EPA entries (10km)

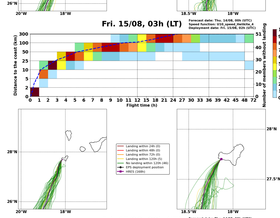
Fri. 15/08, 03h (LT)
Forecast date: Thu. 14/08, 00h (UTC)
Speed function: ECO_speed_Holthuijs_4
Deployment date: Fri. 15/08, 03h (UTC)
Landing within 24h (0)
Landing within 48h (0)
Landing within 72h (0)
No landing within 72h (0)
No landing within 120h (46)
EPA deployment position
HWS (166kts)
Distance to the coast (km)
Flight time (h)
Number of members without landing
Probability (%)

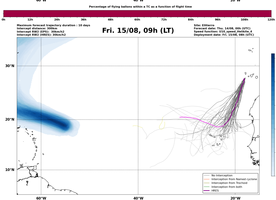
Fri. 15/08, 09h (LT)
Maximum forecast trajectory duration : 72 days
Intercept distance: 200kms
Intercept RWS (kt): 30kts/h2
Intercept RWS (m/s): 30kts/h2
Site: 200kms
Forecast date: Thu. 14/08, 00h (UTC)
Speed function: ECO_speed_Holthuijs_4
Deployment date: Fri. 15/08, 09h (UTC)
No interception
Intercepted from Named cyclones
Intercepted from Tracked
Intercepted from both
HWS
Percentage of flying battery within a TC as a function of flight time
Number of cyclones forecast / Number of EPA entries (10km)

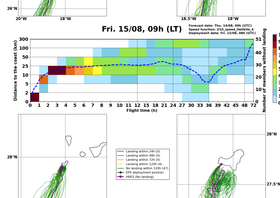
Fri. 15/08, 09h (LT)
Forecast date: Thu. 14/08, 00h (UTC)
Speed function: ECO_speed_Holthuijs_4
Deployment date: Fri. 15/08, 09h (UTC)
Landing within 24h (0)
Landing within 48h (0)
Landing within 72h (0)
Landing within 120h (0)
No landing within 120h (46)
EPA deployment position
HWS (No landing)
Distance to the coast (km)
Flight time (h)
Number of members without landing
Probability (%)

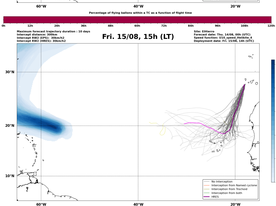
Fri. 15/08, 15h (LT)
Maximum forecast trajectory duration : 72 days
Intercept distance: 200kms
Intercept RWS (kt): 30kts/h2
Intercept RWS (m/s): 30kts/h2
Site: 200kms
Forecast date: Thu. 14/08, 00h (UTC)
Speed function: ECO_speed_Holthuijs_4
Deployment date: Fri. 15/08, 15h (UTC)
No interception
Intercepted from Named cyclones
Intercepted from Tracked
Intercepted from both
HWS
Percentage of flying battery within a TC as a function of flight time
Number of cyclones forecast / Number of EPA entries (10km)

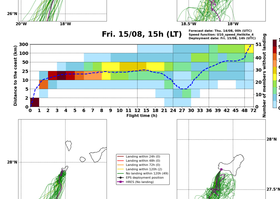
Fri. 15/08, 15h (LT)
Forecast date: Thu. 14/08, 00h (UTC)
Speed function: ECO_speed_Holthuijs_4
Deployment date: Fri. 15/08, 15h (UTC)
Landing within 24h (0)
Landing within 48h (0)
Landing within 72h (0)
Landing within 120h (0)
No landing within 120h (46)
EPA deployment position
HWS (No landing)
Distance to the coast (km)
Flight time (h)
Number of members without landing
Probability (%)

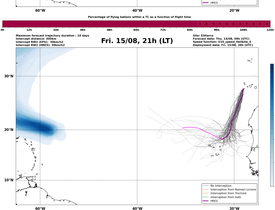
Fri. 15/08, 21h (LT)
Maximum forecast trajectory duration : 72 days
Intercept distance: 200kms
Intercept RWS (kt): 30kts/h2
Intercept RWS (m/s): 30kts/h2
Site: 200kms
Forecast date: Thu. 14/08, 00h (UTC)
Speed function: ECO_speed_Holthuijs_4
Deployment date: Fri. 15/08, 21h (UTC)
No interception
Intercepted from Named cyclones
Intercepted from Tracked
Intercepted from both
HWS
Percentage of flying battery within a TC as a function of flight time
Number of cyclones forecast / Number of EPA entries (10km)

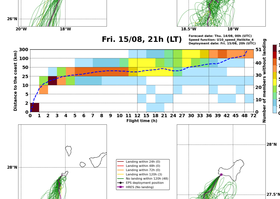
Fri. 15/08, 21h (LT)
Forecast date: Thu. 14/08, 00h (UTC)
Speed function: ECO_speed_Holthuijs_4
Deployment date: Fri. 15/08, 21h (UTC)
Landing within 24h (0)
Landing within 48h (0)
Landing within 72h (0)
Landing within 120h (0)
No landing within 120h (46)
EPA deployment position
HWS (No landing)
Distance to the coast (km)
Flight time (h)
Number of members without landing
Probability (%)

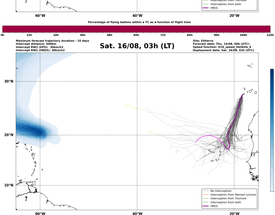
Sat. 16/08, 03h (LT)
Maximum forecast trajectory duration : 72 days
Intercept distance: 200kms
Intercept RWS (kt): 30kts/h2
Intercept RWS (m/s): 30kts/h2
Site: 200kms
Forecast date: Thu. 14/08, 00h (UTC)
Speed function: ECO_speed_Holthuijs_4
Deployment date: Sat. 16/08, 03h (UTC)
No interception
Intercepted from Named cyclones
Intercepted from Tracked
Intercepted from both
HWS
Percentage of flying battery within a TC as a function of flight time
Number of cyclones forecast / Number of EPA entries (10km)


Sat. 16/08, 03h (LT)
Forecast date: Thu. 14/08, 00h (UTC)
Speed function: ECO_speed_Holthuijs_4
Deployment date: Sat. 16/08, 03h (UTC)
Landing within 24h (0)
Landing within 48h (0)
Landing within 72h (0)
Landing within 120h (0)
No landing within 120h (46)
EPA deployment position
HWS (No landing)
Distance to the coast (km)
Flight time (h)
Number of members without landing
Probability (%)

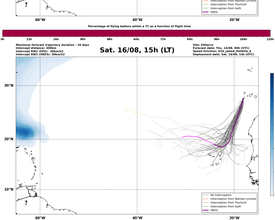
Sat. 16/08, 15h (LT)
Maximum forecast trajectory duration : 72 days
Intercept distance: 200kms
Intercept RWS (kt): 30kts/h2
Intercept RWS (m/s): 30kts/h2
Site: 200kms
Forecast date: Thu. 14/08, 00h (UTC)
Speed function: ECO_speed_Holthuijs_4
Deployment date: Sat. 16/08, 15h (UTC)
No interception
Intercepted from Named cyclones
Intercepted from Tracked
Intercepted from both
HWS
Percentage of flying battery within a TC as a function of flight time
Number of cyclones forecast / Number of EPA entries (10km)

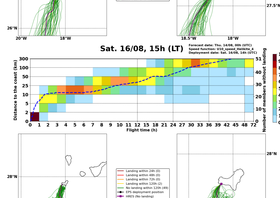
Sat. 16/08, 15h (LT)
Forecast date: Thu. 14/08, 00h (UTC)
Speed function: ECO_speed_Holthuijs_4
Deployment date: Sat. 16/08, 15h (UTC)
Landing within 24h (0)
Landing within 48h (0)
Landing within 72h (0)
Landing within 120h (0)
No landing within 120h (46)
EPA deployment position
HWS (No landing)
Distance to the coast (km)
Flight time (h)
Number of members without landing
Probability (%)

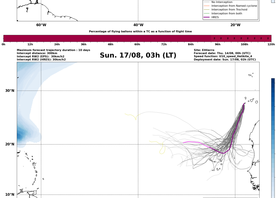
Sun. 17/08, 03h (LT)
Maximum forecast trajectory duration : 72 days
Intercept distance: 200kms
Intercept RWS (kt): 30kts/h2
Intercept RWS (m/s): 30kts/h2
Site: 200kms
Forecast date: Thu. 14/08, 00h (UTC)
Speed function: ECO_speed_Holthuijs_4
Deployment date: Sun. 17/08, 03h (UTC)
No interception
Intercepted from Named cyclones
Intercepted from Tracked
Intercepted from both
HWS
Percentage of flying battery within a TC as a function of flight time
Number of cyclones forecast / Number of EPA entries (10km)

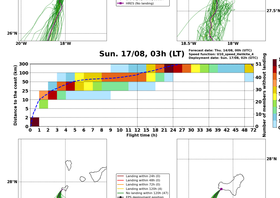
Sun. 17/08, 03h (LT)
Forecast date: Thu. 14/08, 00h (UTC)
Speed function: ECO_speed_Holthuijs_4
Deployment date: Sun. 17/08, 03h (UTC)
Landing within 24h (0)
Landing within 48h (0)
Landing within 72h (0)
Landing within 120h (0)
No landing within 120h (47)
EPA deployment position
HWS (No landing)
Distance to the coast (km)
Flight time (h)
Number of members without landing
Probability (%)

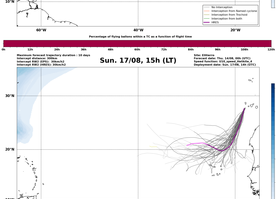
Sun. 17/08, 15h (LT)
Maximum forecast trajectory duration : 72 days
Intercept distance: 200kms
Intercept RWS (kt): 30kts/h2
Intercept RWS (m/s): 30kts/h2
Site: 200kms
Forecast date: Thu. 14/08, 00h (UTC)
Speed function: ECO_speed_Holthuijs_4
Deployment date: Sun. 17/08, 15h (UTC)
No interception
Intercepted from Named cyclones
Intercepted from Tracked
Intercepted from both
HWS
Percentage of flying battery within a TC as a function of flight time
Number of cyclones forecast / Number of EPA entries (10km)


Sun. 17/08, 15h (LT)
Forecast date: Thu. 14/08, 00h (UTC)
Speed function: ECO_speed_Holthuijs_4
Deployment date: Sun. 17/08, 15h (UTC)
Landing within 24h (0)
Landing within 48h (0)
Landing within 72h (0)
Landing within 120h (0)
No landing within 120h (47)
EPA deployment position
HWS (No landing)
Distance to the coast (km)
Flight time (h)
Number of members without landing
Probability (%)

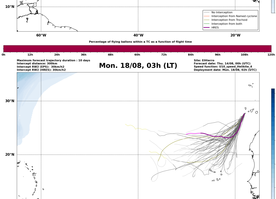
Mon. 18/08, 03h (LT)
Maximum forecast trajectory duration : 72 days
Intercept distance: 200kms
Intercept RWS (kt): 30kts/h2
Intercept RWS (m/s): 30kts/h2
Site: 200kms
Forecast date: Thu. 14/08, 00h (UTC)
Speed function: ECO_speed_Holthuijs_4
Deployment date: Mon. 18/08, 03h (UTC)
No interception
Intercepted from Named cyclones
Intercepted from Tracked
Intercepted from both
HWS
Percentage of flying battery within a TC as a function of flight time
Number of cyclones forecast / Number of EPA entries (10km)


Mon. 18/08, 03h (LT)
Forecast date: Thu. 14/08, 00h (UTC)
Speed function: ECO_speed_Holthuijs_4
Deployment date: Mon. 18/08, 03h (UTC)
Landing within 24h (0)
Landing within 48h (0)
Landing within 72h (0)
Landing within 120h (0)
No landing within 120h (47)
EPA deployment position
HWS (No landing)
Distance to the coast (km)
Flight time (h)
Number of members without landing
Probability (%)

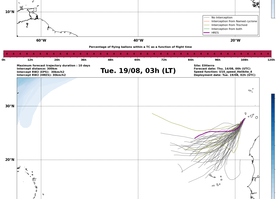
Tue. 19/08, 03h (LT)
Maximum forecast trajectory duration : 72 days
Intercept distance: 200kms
Intercept RWS (kt): 30kts/h2
Intercept RWS (m/s): 30kts/h2
Site: 200kms
Forecast date: Thu. 14/08, 00h (UTC)
Speed function: ECO_speed_Holthuijs_4
Deployment date: Tue. 19/08, 03h (UTC)
No interception
Intercepted from Named cyclones
Intercepted from Tracked
Intercepted from both
HWS
Percentage of flying battery within a TC as a function of flight time
Number of cyclones forecast / Number of EPA entries (10km)

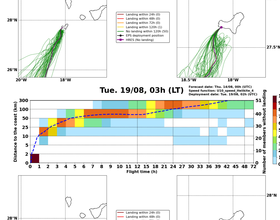
Tue. 19/08, 03h (LT)
Forecast date: Thu. 14/08, 00h (UTC)
Speed function: ECO_speed_Holthuijs_4
Deployment date: Tue. 19/08, 03h (UTC)
Landing within 24h (0)
Landing within 48h (0)
Landing within 72h (0)
Landing within 120h (0)
No landing within 120h (51)
EPA deployment position
HWS (No landing)
Distance to the coast (km)
Flight time (h)
Number of members without landing
Probability (%)