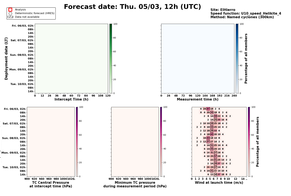
Forecast date: Thu. 05/03, 12h (UTC)
Site: 25Sierra
Speed function: ECO_speed_Holtslag_4
Method: Named cyclones (350km)
Fri. 06/03, 02h
Sat. 07/03, 02h
Sun. 08/03, 02h
Mon. 09/03, 02h
Tue. 10/03, 14h
Intercept Time (h)
Measurement time (h)
Percentage of all members
Displacement date (local)
TC Central Pressure at intercept time (hPa)
Minimum TC pressure during measurement period (hPa)
Wind at launch time (m/s)
Minimum of pressure within 300km at intercept time (hPa)
Deepest minimum of pressure within 300km during measurement period
Integrated RWI (m/s)


Forecast date: Thu. 05/03, 12h (UTC)
Site: 25Sierra
Speed function: ECO_speed_Holtslag_4
Method: Tracked (30.00m/s%2)
Fri. 06/03, 02h
Sat. 07/03, 02h
Sun. 08/03, 02h
Mon. 09/03, 02h
Tue. 10/03, 14h
Intercept Time (h)
Measurement time (h)
Percentage of all members
Displacement date (local)
Minimum of pressure within 300km at intercept time (hPa)
Deepest minimum of pressure within 300km during measurement period
Integrated RWI (m/s)

Fri. 06/03, 02h (LT)
Maximum forecast trajectory duration : 72 days
Intercept distance: 350km
Intercept RWI (UPV) : 30m/s2
Intercept RWI (ANEL) : 30m/s2
Site: 25Sierra
Forecast date: Thu. 05/03, 12h (UTC)
Speed function: ECO_speed_Holtslag_4
Deployment date: Fri. 06/03, 02h (UTC)
No interception
Interception from Named cyclones
Interception from Tracked
Interception from both
UNCL
Percentage of flying balloons within a TC as a function of flight time
Number of balloons
Named cyclones forecast - Number of EPA within 150km


Fri. 06/03, 08h (LT)
Maximum forecast trajectory duration : 72 days
Intercept distance: 350km
Intercept RWI (UPV) : 30m/s2
Intercept RWI (ANEL) : 30m/s2
Site: 25Sierra
Forecast date: Thu. 05/03, 12h (UTC)
Speed function: ECO_speed_Holtslag_4
Deployment date: Fri. 06/03, 08h (UTC)
No interception
Interception from Named cyclones
Interception from Tracked
Interception from both
UNCL
Percentage of flying balloons within a TC as a function of flight time
Number of balloons
Named cyclones forecast - Number of EPA within 150km


Fri. 06/03, 14h (LT)
Maximum forecast trajectory duration : 72 days
Intercept distance: 350km
Intercept RWI (UPV) : 30m/s2
Intercept RWI (ANEL) : 30m/s2
Site: 25Sierra
Forecast date: Thu. 05/03, 12h (UTC)
Speed function: ECO_speed_Holtslag_4
Deployment date: Fri. 06/03, 14h (UTC)
No interception
Interception from Named cyclones
Interception from Tracked
Interception from both
UNCL
Percentage of flying balloons within a TC as a function of flight time
Number of balloons
Named cyclones forecast - Number of EPA within 150km


Fri. 06/03, 20h (LT)
Maximum forecast trajectory duration : 72 days
Intercept distance: 350km
Intercept RWI (UPV) : 30m/s2
Intercept RWI (ANEL) : 30m/s2
Site: 25Sierra
Forecast date: Thu. 05/03, 12h (UTC)
Speed function: ECO_speed_Holtslag_4
Deployment date: Fri. 06/03, 20h (UTC)
No interception
Interception from Named cyclones
Interception from Tracked
Interception from both
UNCL
Percentage of flying balloons within a TC as a function of flight time
Number of balloons
Named cyclones forecast - Number of EPA within 150km

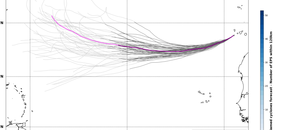
Sat. 07/03, 02h (LT)
Maximum forecast trajectory duration : 72 days
Intercept distance: 350km
Intercept RWI (UPV) : 30m/s2
Intercept RWI (ANEL) : 30m/s2
Site: 25Sierra
Forecast date: Thu. 05/03, 12h (UTC)
Speed function: ECO_speed_Holtslag_4
Deployment date: Sat. 07/03, 02h (UTC)
No interception
Interception from Named cyclones
Interception from Tracked
Interception from both
UNCL
Percentage of flying balloons within a TC as a function of flight time
Number of balloons
Named cyclones forecast - Number of EPA within 150km


Sat. 07/03, 08h (LT)
Maximum forecast trajectory duration : 72 days
Intercept distance: 350km
Intercept RWI (UPV) : 30m/s2
Intercept RWI (ANEL) : 30m/s2
Site: 25Sierra
Forecast date: Thu. 05/03, 12h (UTC)
Speed function: ECO_speed_Holtslag_4
Deployment date: Sat. 07/03, 08h (UTC)
No interception
Interception from Named cyclones
Interception from Tracked
Interception from both
UNCL
Percentage of flying balloons within a TC as a function of flight time
Number of balloons
Named cyclones forecast - Number of EPA within 150km

Sat. 07/03, 14h (LT)
Maximum forecast trajectory duration : 72 days
Intercept distance: 350km
Intercept RWI (UPV) : 30m/s2
Intercept RWI (ANEL) : 30m/s2
Site: 25Sierra
Forecast date: Thu. 05/03, 12h (UTC)
Speed function: ECO_speed_Holtslag_4
Deployment date: Sat. 07/03, 14h (UTC)
No interception
Interception from Named cyclones
Interception from Tracked
Interception from both
UNCL
Percentage of flying balloons within a TC as a function of flight time
Number of balloons
Named cyclones forecast - Number of EPA within 150km


Sun. 08/03, 02h (LT)
Maximum forecast trajectory duration : 72 days
Intercept distance: 350km
Intercept RWI (UPV) : 30m/s2
Intercept RWI (ANEL) : 30m/s2
Site: 25Sierra
Forecast date: Thu. 05/03, 12h (UTC)
Speed function: ECO_speed_Holtslag_4
Deployment date: Sun. 08/03, 02h (UTC)
No interception
Interception from Named cyclones
Interception from Tracked
Interception from both
UNCL
Percentage of flying balloons within a TC as a function of flight time
Number of balloons
Named cyclones forecast - Number of EPA within 150km

Sun. 08/03, 14h (LT)
Maximum forecast trajectory duration : 72 days
Intercept distance: 350km
Intercept RWI (UPV) : 30m/s2
Intercept RWI (ANEL) : 30m/s2
Site: 25Sierra
Forecast date: Thu. 05/03, 12h (UTC)
Speed function: ECO_speed_Holtslag_4
Deployment date: Sun. 08/03, 14h (UTC)
No interception
Interception from Named cyclones
Interception from Tracked
Interception from both
UNCL
Percentage of flying balloons within a TC as a function of flight time
Number of balloons
Named cyclones forecast - Number of EPA within 150km


Mon. 09/03, 02h (LT)
Maximum forecast trajectory duration : 72 days
Intercept distance: 350km
Intercept RWI (UPV) : 30m/s2
Intercept RWI (ANEL) : 30m/s2
Site: 25Sierra
Forecast date: Thu. 05/03, 12h (UTC)
Speed function: ECO_speed_Holtslag_4
Deployment date: Mon. 09/03, 02h (UTC)
No interception
Interception from Named cyclones
Interception from Tracked
Interception from both
UNCL
Percentage of flying balloons within a TC as a function of flight time
Number of balloons
Named cyclones forecast - Number of EPA within 150km


Mon. 09/03, 14h (LT)
Maximum forecast trajectory duration : 72 days
Intercept distance: 350km
Intercept RWI (UPV) : 30m/s2
Intercept RWI (ANEL) : 30m/s2
Site: 25Sierra
Forecast date: Thu. 05/03, 12h (UTC)
Speed function: ECO_speed_Holtslag_4
Deployment date: Mon. 09/03, 14h (UTC)
No interception
Interception from Named cyclones
Interception from Tracked
Interception from both
UNCL
Percentage of flying balloons within a TC as a function of flight time
Number of balloons
Named cyclones forecast - Number of EPA within 150km


Tue. 10/03, 14h (LT)
Maximum forecast trajectory duration : 72 days
Intercept distance: 350km
Intercept RWI (UPV) : 30m/s2
Intercept RWI (ANEL) : 30m/s2
Site: 25Sierra
Forecast date: Thu. 05/03, 12h (UTC)
Speed function: ECO_speed_Holtslag_4
Deployment date: Tue. 10/03, 14h (UTC)
No interception
Interception from Named cyclones
Interception from Tracked
Interception from both
UNCL
Percentage of flying balloons within a TC as a function of flight time
Number of balloons
Named cyclones forecast - Number of EPA within 150km


Fri. 06/03, 02h (LT)
Forecast date: Thu. 05/03, 12h (UTC)
Speed function: ECO_speed_Holtslag_4
Deployment date: Fri. 06/03, 02h (UTC)
Landing within 24h (0)
Landing within 48h (0)
Landing within 72h (0)
Landing within 120h (0)
No landing within 120h (721)
EPA deployment position
HRES (No landing)
Distance to the coast (km)
Number of members without landing
Probability (%)
Flight time (h)
20°W
18°W
16.5°W
28°N
27.5°N
26°N


Fri. 06/03, 08h (LT)
Forecast date: Thu. 05/03, 12h (UTC)
Speed function: ECO_speed_Holtslag_4
Deployment date: Fri. 06/03, 08h (UTC)
Landing within 24h (0)
Landing within 48h (0)
Landing within 72h (0)
Landing within 120h (0)
No landing within 120h (721)
EPA deployment position
HRES (No landing)
Distance to the coast (km)
Number of members without landing
Probability (%)
Flight time (h)
20°W
18°W
16.5°W
28°N
27.5°N
26°N


Fri. 06/03, 14h (LT)
Forecast date: Thu. 05/03, 12h (UTC)
Speed function: ECO_speed_Holtslag_4
Deployment date: Fri. 06/03, 14h (UTC)
Landing within 24h (0)
Landing within 48h (0)
Landing within 72h (0)
Landing within 120h (0)
No landing within 120h (721)
EPA deployment position
HRES (No landing)
Distance to the coast (km)
Number of members without landing
Probability (%)
Flight time (h)
20°W
18°W
16.5°W
28°N
27.5°N
26°N

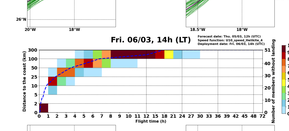
Fri. 06/03, 20h (LT)
Forecast date: Thu. 05/03, 12h (UTC)
Speed function: ECO_speed_Holtslag_4
Deployment date: Fri. 06/03, 20h (UTC)
Landing within 24h (0)
Landing within 48h (0)
Landing within 72h (0)
Landing within 120h (0)
No landing within 120h (721)
EPA deployment position
HRES (No landing)
Distance to the coast (km)
Number of members without landing
Probability (%)
Flight time (h)
20°W
18°W
16.5°W
28°N
27.5°N
26°N

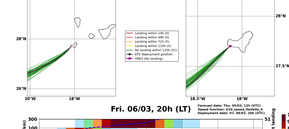
Sat. 07/03, 02h (LT)
Forecast date: Thu. 05/03, 12h (UTC)
Speed function: ECO_speed_Holtslag_4
Deployment date: Sat. 07/03, 02h (UTC)
Landing within 24h (0)
Landing within 48h (0)
Landing within 72h (0)
Landing within 120h (0)
No landing within 120h (721)
EPA deployment position
HRES (No landing)
Distance to the coast (km)
Number of members without landing
Probability (%)
Flight time (h)
20°W
18°W
16.5°W
28°N
27.5°N
26°N


Sat. 07/03, 08h (LT)
Forecast date: Thu. 05/03, 12h (UTC)
Speed function: ECO_speed_Holtslag_4
Deployment date: Sat. 07/03, 08h (UTC)
Landing within 24h (0)
Landing within 48h (0)
Landing within 72h (0)
Landing within 120h (0)
No landing within 120h (721)
EPA deployment position
HRES (No landing)
Distance to the coast (km)
Number of members without landing
Probability (%)
Flight time (h)
20°W
18°W
16.5°W
28°N
27.5°N
26°N


Sat. 07/03, 14h (LT)
Forecast date: Thu. 05/03, 12h (UTC)
Speed function: ECO_speed_Holtslag_4
Deployment date: Sat. 07/03, 14h (UTC)
Landing within 24h (0)
Landing within 48h (0)
Landing within 72h (0)
Landing within 120h (0)
No landing within 120h (721)
EPA deployment position
HRES (No landing)
Distance to the coast (km)
Number of members without landing
Probability (%)
Flight time (h)
20°W
18°W
16.5°W
28°N
27.5°N
26°N

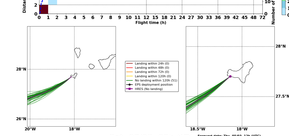
Sun. 08/03, 02h (LT)
Forecast date: Thu. 05/03, 12h (UTC)
Speed function: ECO_speed_Holtslag_4
Deployment date: Sun. 08/03, 02h (UTC)
Landing within 24h (0)
Landing within 48h (0)
Landing within 72h (0)
Landing within 120h (0)
No landing within 120h (721)
EPA deployment position
HRES (No landing)
Distance to the coast (km)
Number of members without landing
Probability (%)
Flight time (h)
20°W
18°W
16.5°W
28°N
27.5°N
26°N

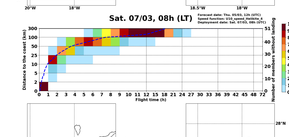
Sun. 08/03, 14h (LT)
Forecast date: Thu. 05/03, 12h (UTC)
Speed function: ECO_speed_Holtslag_4
Deployment date: Sun. 08/03, 14h (UTC)
Landing within 24h (0)
Landing within 48h (0)
Landing within 72h (0)
Landing within 120h (0)
No landing within 120h (721)
EPA deployment position
HRES (No landing)
Distance to the coast (km)
Number of members without landing
Probability (%)
Flight time (h)
20°W
18°W
16.5°W
28°N
27.5°N
26°N


Mon. 09/03, 02h (LT)
Forecast date: Thu. 05/03, 12h (UTC)
Speed function: ECO_speed_Holtslag_4
Deployment date: Mon. 09/03, 02h (UTC)
Landing within 24h (0)
Landing within 48h (0)
Landing within 72h (0)
Landing within 120h (0)
No landing within 120h (721)
EPA deployment position
HRES (No landing)
Distance to the coast (km)
Number of members without landing
Probability (%)
Flight time (h)
20°W
18°W
16.5°W
28°N
27.5°N
26°N


Mon. 09/03, 14h (LT)
Forecast date: Thu. 05/03, 12h (UTC)
Speed function: ECO_speed_Holtslag_4
Deployment date: Mon. 09/03, 14h (UTC)
Landing within 24h (0)
Landing within 48h (0)
Landing within 72h (0)
Landing within 120h (0)
No landing within 120h (721)
EPA deployment position
HRES (No landing)
Distance to the coast (km)
Number of members without landing
Probability (%)
Flight time (h)
20°W
18°W
16.5°W
28°N
27.5°N
26°N


Tue. 10/03, 14h (LT)
Forecast date: Thu. 05/03, 12h (UTC)
Speed function: ECO_speed_Holtslag_4
Deployment date: Tue. 10/03, 14h (UTC)
Landing within 24h (0)
Landing within 48h (0)
Landing within 72h (0)
Landing within 120h (0)
No landing within 120h (721)
EPA deployment position
HRES (No landing)
Distance to the coast (km)
Number of members without landing
Probability (%)
Flight time (h)
20°W
18°W
16.5°W
28°N
27.5°N
26°N