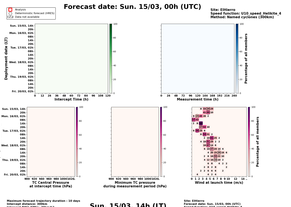
Forecast date: Sun. 15/03, 00h (UTC)
Site: Offshore
Speed function: U10_speed_Hellstrm_4
Method: Named cyclones (350km)
Deployment date (start)
Deployment date (UTC)
Intercept Time (h)
Percentage of all members
Sun. 15/03, 14h
Mon. 16/03, 02h
Mon. 16/03, 14h
Tue. 17/03, 02h
Tue. 17/03, 14h
Wed. 18/03, 02h
Wed. 18/03, 14h
Thu. 19/03, 02h
Fri. 20/03, 02h

Measurement Time (h)

TC Central Pressure at Intercept Time (hPa)
Minimum TC pressure during measurement period (hPa)
Wind at launch time (m/s)


Minimum of pressure within 350km at intercept time (hPa)
Deepest minimum of pressure within 350km during measurement (hPa)
Integrated RWS (m/s)

Maximum Forecast trajectory duration : 24 days
Intercept distance: 350km
Intercept RWS (UPD) : 50km/s2
Intercept RWS (UNPD): 50km/s2
Site: Offshore
Forecast date: Sun. 15/03, 00h (UTC)
Speed function: U10_speed_Hellstrm_4
Deployment date: Sun. 15/03, 14h (UTC)
Sun. 15/03, 14h (LT)
No Interception
Interception from Named cyclones
Interception from Tracked cyclones
Interception from both
UNPD
Percentage of flying battery within a TC as a function of flight time
Number of cyclones Tracked / Number of EPA within 150km


Maximum Forecast trajectory duration : 24 days
Intercept distance: 350km
Intercept RWS (UPD) : 50km/s2
Intercept RWS (UNPD): 50km/s2
Site: Offshore
Forecast date: Sun. 15/03, 00h (UTC)
Speed function: U10_speed_Hellstrm_4
Deployment date: Sun. 15/03, 20h (UTC)
Sun. 15/03, 20h (LT)
No Interception
Interception from Named cyclones
Interception from Tracked cyclones
Interception from both
UNPD
Percentage of flying battery within a TC as a function of flight time
Number of cyclones Tracked / Number of EPA within 150km

Maximum Forecast trajectory duration : 24 days
Intercept distance: 350km
Intercept RWS (UPD) : 50km/s2
Intercept RWS (UNPD): 50km/s2
Site: Offshore
Forecast date: Sun. 15/03, 00h (UTC)
Speed function: U10_speed_Hellstrm_4
Deployment date: Mon. 16/03, 02h (UTC)
Mon. 16/03, 02h (LT)
No Interception
Interception from Named cyclones
Interception from Tracked cyclones
Interception from both
UNPD
Percentage of flying battery within a TC as a function of flight time
Number of cyclones Tracked / Number of EPA within 150km


Maximum Forecast trajectory duration : 24 days
Intercept distance: 350km
Intercept RWS (UPD) : 50km/s2
Intercept RWS (UNPD): 50km/s2
Site: Offshore
Forecast date: Sun. 15/03, 00h (UTC)
Speed function: U10_speed_Hellstrm_4
Deployment date: Mon. 16/03, 08h (UTC)
Mon. 16/03, 08h (LT)
No Interception
Interception from Named cyclones
Interception from Tracked cyclones
Interception from both
UNPD
Percentage of flying battery within a TC as a function of flight time
Number of cyclones Tracked / Number of EPA within 150km


Maximum Forecast trajectory duration : 24 days
Intercept distance: 350km
Intercept RWS (UPD) : 50km/s2
Intercept RWS (UNPD): 50km/s2
Site: Offshore
Forecast date: Sun. 15/03, 00h (UTC)
Speed function: U10_speed_Hellstrm_4
Deployment date: Mon. 16/03, 14h (UTC)
Mon. 16/03, 14h (LT)
No Interception
Interception from Named cyclones
Interception from Tracked cyclones
Interception from both
UNPD
Percentage of flying battery within a TC as a function of flight time
Number of cyclones Tracked / Number of EPA within 150km

Maximum Forecast trajectory duration : 24 days
Intercept distance: 350km
Intercept RWS (UPD) : 50km/s2
Intercept RWS (UNPD): 50km/s2
Site: Offshore
Forecast date: Sun. 15/03, 00h (UTC)
Speed function: U10_speed_Hellstrm_4
Deployment date: Mon. 16/03, 20h (UTC)
Mon. 16/03, 20h (LT)
No Interception
Interception from Named cyclones
Interception from Tracked cyclones
Interception from both
UNPD
Percentage of flying battery within a TC as a function of flight time
Number of cyclones Tracked / Number of EPA within 150km

Maximum Forecast trajectory duration : 24 days
Intercept distance: 350km
Intercept RWS (UPD) : 50km/s2
Intercept RWS (UNPD): 50km/s2
Site: Offshore
Forecast date: Sun. 15/03, 00h (UTC)
Speed function: U10_speed_Hellstrm_4
Deployment date: Tue. 17/03, 02h (UTC)
Tue. 17/03, 02h (LT)
No Interception
Interception from Named cyclones
Interception from Tracked cyclones
Interception from both
UNPD
Percentage of flying battery within a TC as a function of flight time
Number of cyclones Tracked / Number of EPA within 150km

Maximum Forecast trajectory duration : 24 days
Intercept distance: 350km
Intercept RWS (UPD) : 50km/s2
Intercept RWS (UNPD): 50km/s2
Site: Offshore
Forecast date: Sun. 15/03, 00h (UTC)
Speed function: U10_speed_Hellstrm_4
Deployment date: Tue. 17/03, 14h (UTC)
Tue. 17/03, 14h (LT)
No Interception
Interception from Named cyclones
Interception from Tracked cyclones
Interception from both
UNPD
Percentage of flying battery within a TC as a function of flight time
Number of cyclones Tracked / Number of EPA within 150km

Maximum Forecast trajectory duration : 24 days
Intercept distance: 350km
Intercept RWS (UPD) : 50km/s2
Intercept RWS (UNPD): 50km/s2
Site: Offshore
Forecast date: Sun. 15/03, 00h (UTC)
Speed function: U10_speed_Hellstrm_4
Deployment date: Wed. 18/03, 02h (UTC)
Wed. 18/03, 02h (LT)
No Interception
Interception from Named cyclones
Interception from Tracked cyclones
Interception from both
UNPD
Percentage of flying battery within a TC as a function of flight time
Number of cyclones Tracked / Number of EPA within 150km

Maximum Forecast trajectory duration : 24 days
Intercept distance: 350km
Intercept RWS (UPD) : 50km/s2
Intercept RWS (UNPD): 50km/s2
Site: Offshore
Forecast date: Sun. 15/03, 00h (UTC)
Speed function: U10_speed_Hellstrm_4
Deployment date: Wed. 18/03, 14h (UTC)
Wed. 18/03, 14h (LT)
No Interception
Interception from Named cyclones
Interception from Tracked cyclones
Interception from both
UNPD
Percentage of flying battery within a TC as a function of flight time
Number of cyclones Tracked / Number of EPA within 150km

Maximum Forecast trajectory duration : 24 days
Intercept distance: 350km
Intercept RWS (UPD) : 50km/s2
Intercept RWS (UNPD): 50km/s2
Site: Offshore
Forecast date: Sun. 15/03, 00h (UTC)
Speed function: U10_speed_Hellstrm_4
Deployment date: Thu. 19/03, 02h (UTC)
Thu. 19/03, 02h (LT)
No Interception
Interception from Named cyclones
Interception from Tracked cyclones
Interception from both
UNPD
Percentage of flying battery within a TC as a function of flight time
Number of cyclones Tracked / Number of EPA within 150km

Maximum Forecast trajectory duration : 24 days
Intercept distance: 350km
Intercept RWS (UPD) : 50km/s2
Intercept RWS (UNPD): 50km/s2
Site: Offshore
Forecast date: Sun. 15/03, 00h (UTC)
Speed function: U10_speed_Hellstrm_4
Deployment date: Fri. 20/03, 02h (UTC)
Fri. 20/03, 02h (LT)
No Interception
Interception from Named cyclones
Interception from Tracked cyclones
Interception from both
UNPD
Percentage of flying battery within a TC as a function of flight time
Number of cyclones Tracked / Number of EPA within 150km

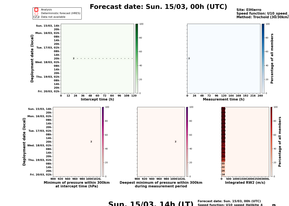
Forecast date: Sun. 15/03, 00h (UTC)
Site: Offshore
Speed function: U10_speed_Hellstrm_4
Method: Tracked (30.0km/h2)
Deployment date (start)
Deployment date (UTC)
Intercept Time (h)
Percentage of all members
Sun. 15/03, 14h
Mon. 16/03, 02h
Mon. 16/03, 14h
Tue. 17/03, 02h
Tue. 17/03, 14h
Wed. 18/03, 02h
Wed. 18/03, 14h
Thu. 19/03, 02h
Fri. 20/03, 02h

Measurement Time (h)

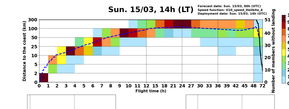
TC Central Pressure at Intercept Time (hPa)
Minimum TC pressure during measurement period (hPa)
Wind at launch time (m/s)


Minimum of pressure within 350km at intercept time (hPa)
Deepest minimum of pressure within 350km during measurement (hPa)
Integrated RWS (m/s)


Sun. 15/03, 14h (LT)
Forecast date: Sun. 15/03, 00h (UTC)
Speed function: U10_speed_Hellstrm_4
Deployment date: Sun. 15/03, 14h (UTC)
Distance to the coast (km)
Flight time (h)
Number of positions (without landing)
Probability (%)
Landing within 24h (EU)
Landing within 48h (EU)
Landing within 72h (EU)
Landing within 120h (EU)
No landing within 120h (EU)
EPA deployment position
HWS (EU)
Landing within 24h (NA)
Landing within 48h (NA)
Landing within 72h (NA)
Landing within 120h (NA)
No landing within 120h (NA)
HWS (NA)


Sun. 15/03, 20h (LT)
Forecast date: Sun. 15/03, 00h (UTC)
Speed function: U10_speed_Hellstrm_4
Deployment date: Sun. 15/03, 20h (UTC)
Distance to the coast (km)
Flight time (h)
Number of positions (without landing)
Probability (%)
Landing within 24h (EU)
Landing within 48h (EU)
Landing within 72h (EU)
Landing within 120h (EU)
No landing within 120h (EU)
EPA deployment position
HWS (EU)
Landing within 24h (NA)
Landing within 48h (NA)
Landing within 72h (NA)
Landing within 120h (NA)
No landing within 120h (NA)
HWS (NA)

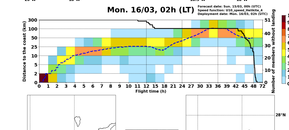
Mon. 16/03, 02h (LT)
Forecast date: Sun. 15/03, 00h (UTC)
Speed function: U10_speed_Hellstrm_4
Deployment date: Mon. 16/03, 02h (UTC)
Distance to the coast (km)
Flight time (h)
Number of positions (without landing)
Probability (%)
Landing within 24h (EU)
Landing within 48h (EU)
Landing within 72h (EU)
Landing within 120h (EU)
No landing within 120h (EU)
EPA deployment position
HWS (EU)
Landing within 24h (NA)
Landing within 48h (NA)
Landing within 72h (NA)
Landing within 120h (NA)
No landing within 120h (NA)
HWS (NA)


Mon. 16/03, 08h (LT)
Forecast date: Sun. 15/03, 00h (UTC)
Speed function: U10_speed_Hellstrm_4
Deployment date: Mon. 16/03, 08h (UTC)
Distance to the coast (km)
Flight time (h)
Number of positions (without landing)
Probability (%)
Landing within 24h (EU)
Landing within 48h (EU)
Landing within 72h (EU)
Landing within 120h (EU)
No landing within 120h (EU)
EPA deployment position
HWS (EU)
Landing within 24h (NA)
Landing within 48h (NA)
Landing within 72h (NA)
Landing within 120h (NA)
No landing within 120h (NA)
HWS (NA)


Mon. 16/03, 14h (LT)
Forecast date: Sun. 15/03, 00h (UTC)
Speed function: U10_speed_Hellstrm_4
Deployment date: Mon. 16/03, 14h (UTC)
Distance to the coast (km)
Flight time (h)
Number of positions (without landing)
Probability (%)
Landing within 24h (EU)
Landing within 48h (EU)
Landing within 72h (EU)
Landing within 120h (EU)
No landing within 120h (EU)
EPA deployment position
HWS (EU)
Landing within 24h (NA)
Landing within 48h (NA)
Landing within 72h (NA)
Landing within 120h (NA)
No landing within 120h (NA)
HWS (NA)


Mon. 16/03, 20h (LT)
Forecast date: Sun. 15/03, 00h (UTC)
Speed function: U10_speed_Hellstrm_4
Deployment date: Mon. 16/03, 20h (UTC)
Distance to the coast (km)
Flight time (h)
Number of positions (without landing)
Probability (%)
Landing within 24h (EU)
Landing within 48h (EU)
Landing within 72h (EU)
Landing within 120h (EU)
No landing within 120h (EU)
EPA deployment position
HWS (EU)
Landing within 24h (NA)
Landing within 48h (NA)
Landing within 72h (NA)
Landing within 120h (NA)
No landing within 120h (NA)
HWS (NA)


Tue. 17/03, 02h (LT)
Forecast date: Sun. 15/03, 00h (UTC)
Speed function: U10_speed_Hellstrm_4
Deployment date: Tue. 17/03, 02h (UTC)
Distance to the coast (km)
Flight time (h)
Number of positions (without landing)
Probability (%)
Landing within 24h (EU)
Landing within 48h (EU)
Landing within 72h (EU)
Landing within 120h (EU)
No landing within 120h (EU)
EPA deployment position
HWS (EU)
Landing within 24h (NA)
Landing within 48h (NA)
Landing within 72h (NA)
Landing within 120h (NA)
No landing within 120h (NA)
HWS (NA)

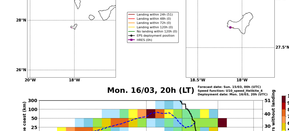
Tue. 17/03, 14h (LT)
Forecast date: Sun. 15/03, 00h (UTC)
Speed function: U10_speed_Hellstrm_4
Deployment date: Tue. 17/03, 14h (UTC)
Distance to the coast (km)
Flight time (h)
Number of positions (without landing)
Probability (%)
Landing within 24h (EU)
Landing within 48h (EU)
Landing within 72h (EU)
Landing within 120h (EU)
No landing within 120h (EU)
EPA deployment position
HWS (EU)
Landing within 24h (NA)
Landing within 48h (NA)
Landing within 72h (NA)
Landing within 120h (NA)
No landing within 120h (NA)
HWS (NA)

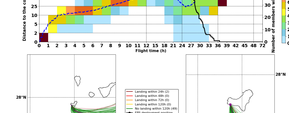
Wed. 18/03, 02h (LT)
Forecast date: Sun. 15/03, 00h (UTC)
Speed function: U10_speed_Hellstrm_4
Deployment date: Wed. 18/03, 02h (UTC)
Distance to the coast (km)
Flight time (h)
Number of positions (without landing)
Probability (%)
Landing within 24h (EU)
Landing within 48h (EU)
Landing within 72h (EU)
Landing within 120h (EU)
No landing within 120h (EU)
EPA deployment position
HWS (EU)
Landing within 24h (NA)
Landing within 48h (NA)
Landing within 72h (NA)
Landing within 120h (NA)
No landing within 120h (NA)
HWS (NA)


Wed. 18/03, 14h (LT)
Forecast date: Sun. 15/03, 00h (UTC)
Speed function: U10_speed_Hellstrm_4
Deployment date: Wed. 18/03, 14h (UTC)
Distance to the coast (km)
Flight time (h)
Number of positions (without landing)
Probability (%)
Landing within 24h (EU)
Landing within 48h (EU)
Landing within 72h (EU)
Landing within 120h (EU)
No landing within 120h (EU)
EPA deployment position
HWS (EU)
Landing within 24h (NA)
Landing within 48h (NA)
Landing within 72h (NA)
Landing within 120h (NA)
No landing within 120h (NA)
HWS (NA)


Thu. 19/03, 02h (LT)
Forecast date: Sun. 15/03, 00h (UTC)
Speed function: U10_speed_Hellstrm_4
Deployment date: Thu. 19/03, 02h (UTC)
Distance to the coast (km)
Flight time (h)
Number of positions (without landing)
Probability (%)
Landing within 24h (EU)
Landing within 48h (EU)
Landing within 72h (EU)
Landing within 120h (EU)
No landing within 120h (EU)
EPA deployment position
HWS (EU)
Landing within 24h (NA)
Landing within 48h (NA)
Landing within 72h (NA)
Landing within 120h (NA)
No landing within 120h (NA)
HWS (NA)


Fri. 20/03, 02h (LT)
Forecast date: Sun. 15/03, 00h (UTC)
Speed function: U10_speed_Hellstrm_4
Deployment date: Fri. 20/03, 02h (UTC)
Distance to the coast (km)
Flight time (h)
Number of positions (without landing)
Probability (%)
Landing within 24h (EU)
Landing within 48h (EU)
Landing within 72h (EU)
Landing within 120h (EU)
No landing within 120h (EU)
EPA deployment position
HWS (EU)
Landing within 24h (NA)
Landing within 48h (NA)
Landing within 72h (NA)
Landing within 120h (NA)
No landing within 120h (NA)
HWS (NA)